Atlas 1010.4. 1876
Accession PROPERTY OF THE ~~22 874.54~~
~~Maps 1002.25~~
238.573

Public Library of the City of Boston

SIGILLUM REPUBLICÆ NOVI BRITANNIÆ
BOSTONIA
CONDITA AD
1630
DEUS NOBIS HÆC OTIA FECIT

From the Bigelow Fund.
Added Nov. 2, 1877 No

G1019.W1311876 399

Digitized by the Internet Archive
in 2015

https://archive.org/details/worldcartographi00wakj_0

Imperial Quarto, price £2, 12s. 6d., handsomely half-bound in Morocco, Gilt Titles and Edges.

The Handy Royal Atlas.

BY ALEX. KEITH JOHNSTON, LL.D., ETC.,
AUTHOR OF THE "ROYAL ATLAS," THE "PHYSICAL ATLAS," ETC.

45 Maps clearly printed and carefully-coloured, with General Index. A New Edition, brought up to the present time, to which is added a North Polar Chart.

This work has been constructed for the purpose of placing in the hands of the public a useful and thoroughly accurate ATLAS of Maps of Modern Geography, in a convenient form, and at a moderate price. It is based on the "**Royal Atlas,**" by the same Author; and, in so far as the scale permits, it comprises many of the excellences which its prototype is acknowledged to possess. The aim has been to make the book strictly what its name implies, a **Handy Atlas**—a valuable substitute for the "Royal," where that is too bulky or too expensive to find a place, a needful auxiliary to the junior branches of families, and a *vade mecum* to the tutor and the pupil-teacher.

OPINIONS OF THE PRESS.

"It is probably the best work of the kind now published."—*Times.*

"Not only are the present territorial adjustments duly registered in all these maps, but the latest discoveries in Central Asia, in Africa, and America have been delineated with laborious fidelity. Indeed the ample illustration of recent discovery, and of the great groups of dependencies on the British Crown, renders Dr Johnston's the best of all Atlases for English use."—*Pall Mall Gazette.*

"He has given us in a portable form geography posted to the last year, nay, day and the last Revolution."—*Saturday Review.*

"This is Mr. Keith Johnston's admirable Royal Atlas, [illegible] in bulk and scale so as to be, perhaps, fairly entitled to the [illegible] Handy. The still not so much diminished but what it constitutes an accurate and useful general Atlas for ordinary household."—*Spectator.*

"Thus we are inclined to give Mr Alexander Keith Johnston every credit for the production of a handy and at the same time accurate and excellent Atlas, and bringing within reach of every one the advantages, without the bulk, of his admirable Royal Atlas."—*Examiner.*

"The 'Handy Atlas' is thoroughly deserving of its name. Not only does it contain the latest information, but its size and arrangement render it perfect as a book of reference."—*Standard.*

"It presents to the public, in a convenient form and at a very moderate price, a thoroughly accurate Atlas of modern geography."—*Observer.*

Royal Quarto, full-bound Morocco, Gilt Edges, 25s.; Cloth, Gilt Edges, 21s.

The Cabinet Atlas of the Actual Geography of the World.

Containing 34 Coloured Maps, and a complete Index to every Place in the Atlas.

CONSTRUCTED BY A. K. JOHNSTON, LL.D.

Imperial Octavo, full bound, Cloth Gilt.

The Twelve and Sixpenny Series.

General and Descriptive Geography.

Exhibiting the actual and comparative extent of all the Countries in the World; with their present Political Divisions.

A New and Enlarged Edition, suited to the best Text Books; with Geographical information brought up to the time of publication. Twenty-six Maps, clearly and uniformly printed in colours, with Index.

Physical Geography.

Illustrating, in a Series of Original Designs, the elementary facts of GEOLOGY, HYDROLOGY, METEOROLOGY, and NATURAL HISTORY. In this Atlas of Physical Geography the subject is treated in a more simple and elementary manner than in the previous works of the Author—the object being to convey broad and general ideas on the form and structure of our planet, and the principal phenomena affecting its outer crust. Its plan is to proceed systematically, from a representation of the Oceans, Lakes, Rivers, Mountain-Chains, Table-lands, Plains, and Valleys, of the different portions of the Globe, and the distribution of Earthquakes, Volcanoes, Heat, Rain, and Wind—by which its surface is modified—to its actual occupation by the various Races, Families, and Species of Plants, Animals, and Man. A New and Enlarged Edition, containing Twenty Coloured Maps and Letterpress.

Classical Geography.

A New and Enlarged Edition, Twenty-three Coloured Maps; constructed from the best materials, and embodying the results of the most recent investigations, accompanied by a complete Index of Places, in which the proper quantities of the Syllables are marked by T. HARVEY and E. WORSLEY, MM.A. Oxon.

Astronomy.

A New and Enlarged Edition, Twenty-one Coloured Plates. With an ELEMENTARY SURVEY OF THE HEAVENS, designed as an accompaniment to this Atlas, by ROBERT GRANT, M.A., LL.D., F.R.S., F.R.A.S., Professor of Astronomy and Director of the Observatory in the University of Glasgow.

CONTENTS.

Plate 1. The Celestial Sphere—Refraction, Parallax, Aberration—Phases of the Moon—Phases of the Inferior Planets.—2. Day and Night—The Seasons—Neap Tides—Spring Tides.—3. The Sun and the Solar Spots—The Zodiacal Light, &c.—4. Map of the Moon—Phases of the Moon, &c.—5. Solar Eclipses.—6. Lunar Eclipses.—7 and 8. The Solar System.—9. Saturn, Mars, Jupiter and his Satellites.—10. Comets.—11. The Stars, the Milky Way, Double Stars, Colours of the Stars.—12. Nebulæ.—13. Track of the Meteors 1866—Prismatic Spectra of do.—14. Spectrum Analysis applied to the Sun and Stars.—15 to 20 inclusive. Six Maps of the Stars—Ecliptic Charts Apparent Paths of the Planets Venus, Mars, &c.

Any of these four Atlases can be had half-bound Calf, Quarto, at 25s.

W. & A. K. JOHNSTON,
EDINBURGH, AND 18 PATERNOSTER ROW, LONDON, E.C.

The Edinburgh Educational Atlas of Modern Geography.

Containing 33 Coloured Maps, with Index. Royal Quarto, full bound cloth, gilt title, price 10s.

Elementary Atlas of General and Descriptive Geography.

For the use of Junior Classes; including a MAP of CANAAN and PALESTINE, and a GENERAL INDEX.
Price 5s. in Octavo, full bound, cloth gilt.

23.5.73 Nov 2 76

The World.

An Atlas containing 34 Coloured Maps, with a complete Index. Size of Maps, 15 by 12 inches; folded 8vo, 7½ by 12.
Full bound cloth, gilt, price 5s.

Chart of the World, showing British Possessions.
1. World in Hemispheres.
2. Europe.
3. England and Wales.
4. Scotland.
5. Ireland.
6. France.
7. Netherlands, Belgium, and Luxembourg.
8. Switzerland.
9. Germany. Empire of,
10. South-West Germany, including Alsace and Lorraine.
11. Austro-Hungarian Monarchy.
12. Italy.
13. Spain and Portugal.
14. Sweden and Norway.
15. Denmark and the Duchies of Schleswig and Holstein.
16. Russia in Europe.
17. Greece.
18. Turkish Empire in Europe and Asia.
19. Asia.
20. Indian Empire.
21. China and Japan.
22. Palestine.
23. Oceania.
24. Australia.
25. New Zealand.
26. Africa.
27. Egypt, Abyssinia, and the Countries of East Equatorial Africa.
28. South Africa.
29. North America.
30. United States.
31. Canada, Dominion of, and the Eastern Provinces of British North America.
32. West India Islands.
33. South America.
Alphabetical Index to every Place contained in the Atlas.

The Unrivalled Atlas.

Consisting of 34 Coloured Maps, with Index to every Place in the Work. Extending to 36 pages, size 14½ by 11¾ inches.
Price in strong ornamental boards, cloth back, 3s. 6d.; full bound cloth, titled, 5s.
This Atlas contains all the recent discoveries of Livingstone, Cameron, Baker, etc.

New Scripture Atlas.

Containing 16 Quarto Coloured Maps, with Index. Price, full bound cloth, titled, 5s.; imitation vellum, illuminated cover, 7s. 6d.
"The whole collection of Maps should form the constant companion to every Family and Sunday School Teacher."—*Daily Review.*

The Bible Atlas.

16 Coloured Maps, in Ornamental Wrapper, 1s.

Cheap Quarto School Atlases.

THE SHILLING QUARTO ATLAS. 24 Coloured Maps, ornamental stiff boards, cloth back.
THE SIXPENNY QUARTO ATLAS. 16 Coloured Maps, in ornamental cover.

These Atlases are without doubt the cheapest in the market. They are just published, and contain all recent information. They are beautifully and clearly printed in colours.

Octavo School Atlases.

ATLAS OF BRITISH HISTORY. 31 Coloured Maps, with Index, cloth. Price 2s. 6d.
ATLAS OF THE BRITISH EMPIRE. 15 Coloured Maps, with Index and Notes, cloth. Price 1s. 6d.
ATLAS OF GENERAL GEOGRAPHY. 31 Coloured Maps, with Index, cloth. Price 2s. 6d.
ATLAS OF PHYSICAL GEOGRAPHY. 31 Coloured Maps, with Analytical Index, cloth. Price 2s. 6d.
THE OUTLINE ATLAS. 30 Maps, cloth back. Price 1s. 6d.
THE SHILLING POLITICAL ATLAS. 15 Coloured Maps, cloth back.
THE SIXPENNY POLITICAL ATLAS. 11 Coloured Maps, in wrapper.
THE SHILLING ATLAS OF PHYSICAL GEOGRAPHY. 15 Coloured Maps, cloth back.
THE SIXPENNY ATLAS OF PHYSICAL GEOGRAPHY. 11 Coloured Maps, in wrapper.
HANDBOOKS OF PHYSICAL GEOGRAPHY, price 6d., 1s., and 3s. 6d.

Physical Geography.

Price, full bound cloth, 6s.
The above Work consists of the Half-Crown Atlas of Physical Geography and the Handbook bound together in one handsome volume.

The Surface Zones of the Globe.

By KEITH JOHNSTON, F.R.G.S.
With 6 Coloured Views and 2 Coloured Maps, price 3s. 6d. (To accompany the Physical Chart of the World, 21s.)
"We have seldom read a work that contains so much pleasant information contained in such simple unconstrained language, and yet bearing evidence throughout of careful study and thought."—*Athenæum.*

Series of Educational Handbooks.

	s.	d.	
POLITICAL GEOGRAPHY,	0	6	each.
PHYSICAL GEOGRAPHY—Europe, Asia, Africa, America, and World in Hemispheres,	1	0	,,
CLASSICAL GEOGRAPHY,	0	6	,,
NATURAL PHILOSOPHY—1. Properties of Bodies; 2. Mechanical Powers; 3. Hydrostatics; 4. Hydraulics; 5 and 6. Human Anatomy and Physiology, Parts I. and II.; 7. Steam Engine; 8 to 11. Botany; 12 to 15. Astronomy,	0	6	,,
HANDBOOK TO GEOLOGICAL MAP OF BRITISH ISLANDS,	2	0	,,
HANDBOOK TO METRIC SYSTEM,	0	6	,,
HANDBOOK TO PHYSICAL HALF-CROWN ATLAS,	3	6	,,
HANDBOOK TO SHILLING PHYSICAL ATLAS,	1	0	,,
HANDBOOK TO SIXPENNY PHYSICAL ATLAS,	0	6	,,

W. & A. K. JOHNSTON,
EDINBURGH, AND 18 PATERNOSTER ROW, LONDON, E.C.

THE WORLD AN ATLAS

CONTAINING THIRTY FOUR COLOURED MAPS WITH A COMPLETE INDEX

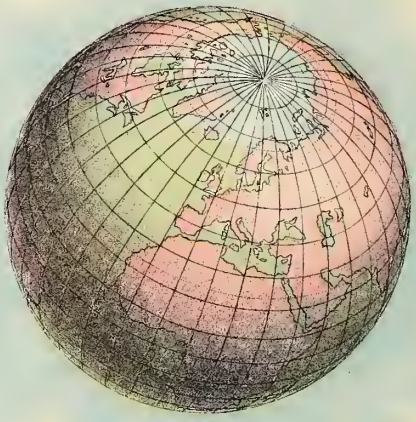

W. & A. K. JOHNSTON,
GEOGRAPHERS, ENGRAVERS, & PRINTERS
TO THE QUEEN.
EDINBURGH, & LONDON.
1876.

Bi
238.3 73
Nov. 2. 11

CONTENTS.

CHART OF THE WORLD SHOWING BRITISH POSSESSIONS.

1. WORLD IN HEMISPHERES.
2. EUROPE.
3. ENGLAND AND WALES.
4. SCOTLAND.
5. IRELAND.
6. FRANCE.
7. NETHERLANDS, BELGIUM AND LUXEMBOURG.
8. SWITZERLAND.
9. GERMANY. EMPIRE OF,
10. SOUTH-WEST GERMANY, INCLUDING ALSACE AND LORRAINE.
11. AUSTRO-HUNGARIAN MONARCHY.
12. ITALY.
13. SPAIN AND PORTUGAL.
14. SWEDEN AND NORWAY.
15. DENMARK AND THE DUCHIES OF SCHLESWIG AND HOLSTEIN.
16. RUSSIA IN EUROPE.
17. GREECE.
18. TURKISH EMPIRE IN EUROPE AND ASIA.
19. ASIA.
20. INDIAN EMPIRE.
21. CHINA AND JAPAN.
22. PALESTINE.
23. OCEANIA.
24. AUSTRALIA.
25. NEW ZEALAND.
26. AFRICA.
27. EGYPT, ABYSSINIA, AND THE COUNTRIES OF EAST EQUATORIAL AFRICA.
28. SOUTH AFRICA.
29. NORTH AMERICA.
30. UNITED STATES.
31. CANADA, DOMINION OF, AND THE EASTERN PROVINCES OF BRITISH NORTH AMERICA.
32. WEST INDIA ISLANDS.
33. SOUTH AMERICA.

ALPHABETICAL INDEX TO EVERY PLACE CONTAINED IN THE ATLAS.

Engraved & printed in colours by

W. & A. K. Johnston, Edinburgh & London.

THE WORLD IN HEMISPHERES

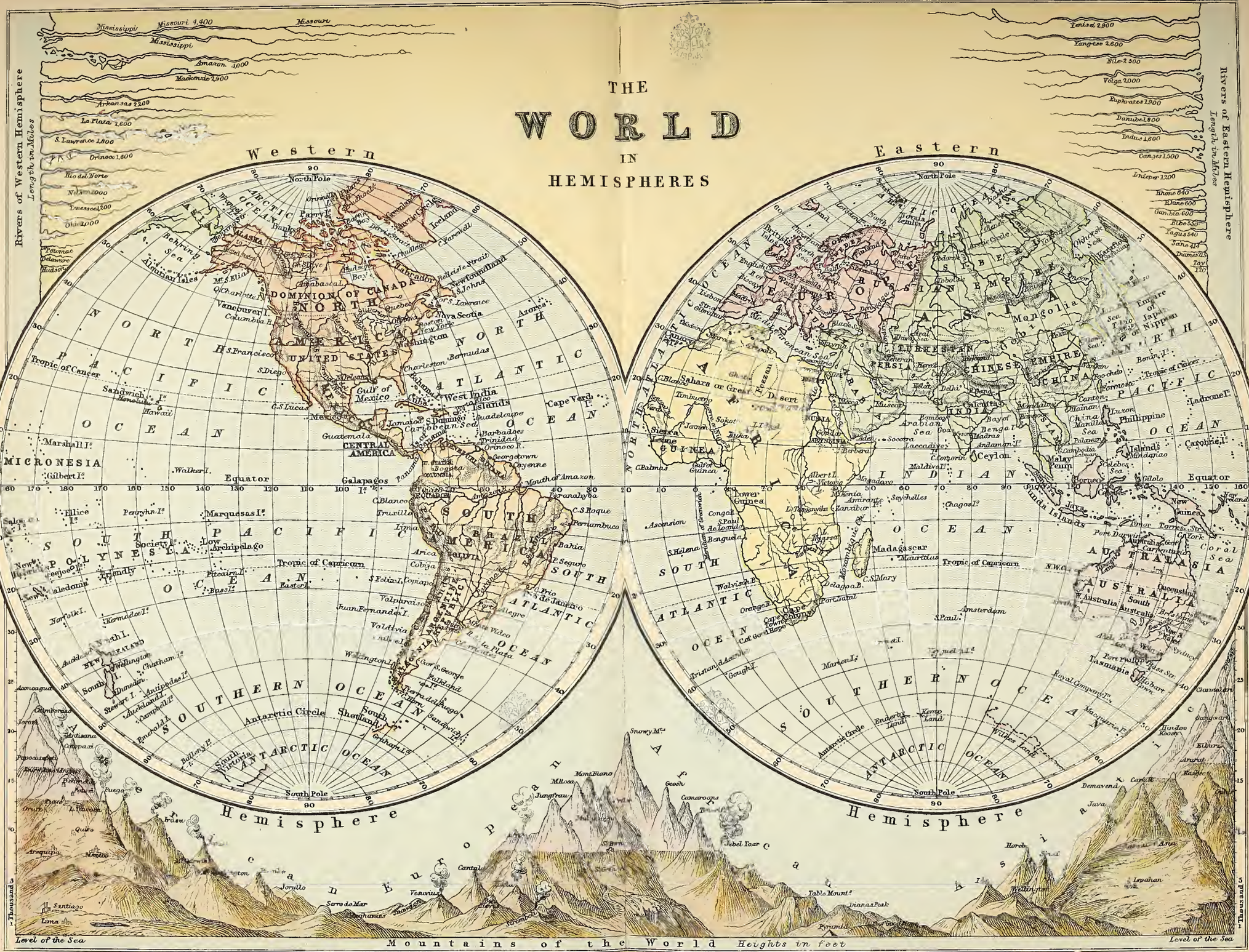

Engraved & printed in colours by W. & A. K. Johnston, Edinburgh & London.

Engraved & printed in colours by

W. & A. K. Johnston, Edinburgh & London.

Engraved & printed in colours by

W. & A. K. Johnston. Edinburgh & London.

Engraved & printed in colours by

W. & A. K. Johnston, Edinburgh & London.

Engraved & printed in colours by W. & A. K. Johnston, Edinburgh & London.

Engraved & printed in colours by

W. & A. K. Johnston, Edinburgh & London.

Engraved & printed in colours by W. & A. K. Johnston, Edinburgh & London.

Engraved & printed in colours by

W. & A. K. Johnston, Edinburgh & London.

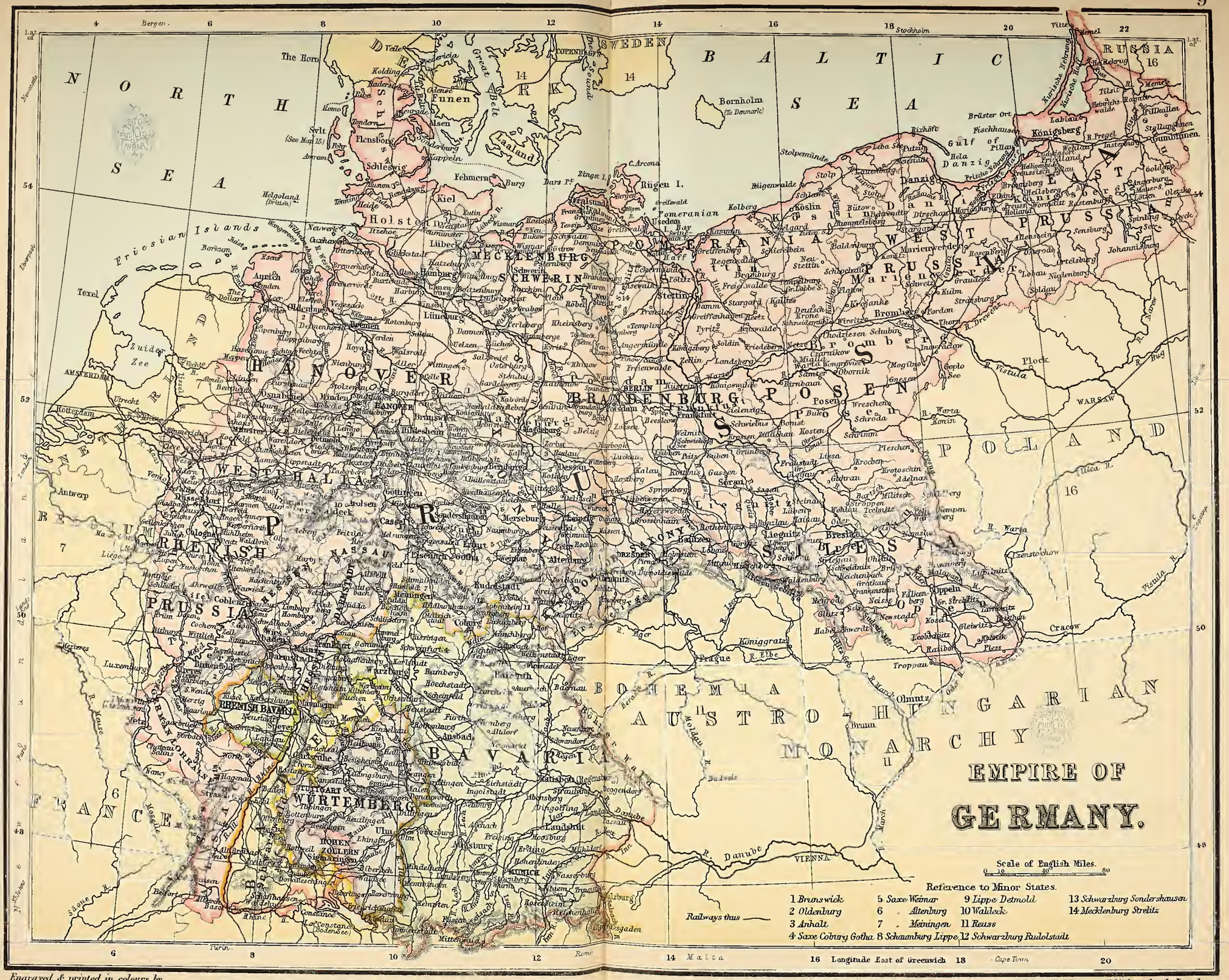

Engraved & printed in colours by

W. & A. K. Johnston, Edinburgh & London.

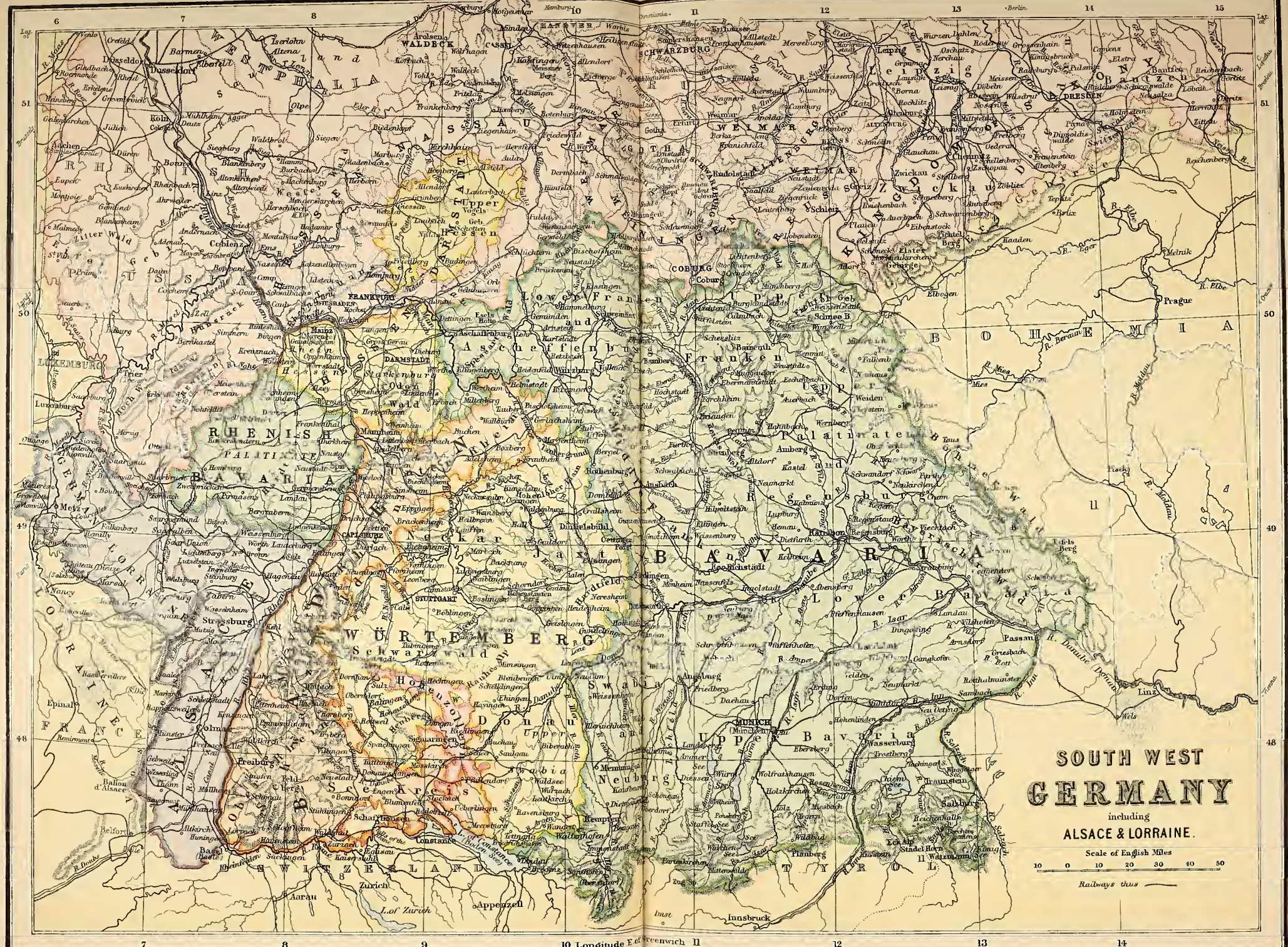

Engraved & printed in colours by W. & A. K. Johnston, Edinburgh & London.

Engraved & printed in colours by

W. & A. K. Johnston, Edinburgh & London.

Engraved & printed in colours by W. & A. K. Johnston, Edinburgh & London.

Engraved & printed in colours by

W. & A. K. Johnston, Edinburgh & London.

Engraved & printed in colours by W. & A. K. Johnston, Edinburgh & London.

Engraved & printed in colours by W.& A.K. Johnston. Edinburgh & London.

Engraved & printed in colours by W. & A. K. Johnston, Edinburgh & London.

Engraved & printed in colours by

W.& A.K. Johnston, Edinburgh & London.

TURKISH EMPIRE
IN EUROPE & ASIA.
Scale of English Miles
50 0 50 100 150 200
Railways thus
AUSTRIA
RUSSIA
BLACK SEA
CASPIAN SEA
Sea of Azov
Crimea
Moldavia
Wallachia
Bulgaria
Roumelia
Bosnia
Servia
Montenegro
Albania
Thessaly
Epirus
Greece
Crete or Candia
Cyprus
TURKEY IN ASIA
Armenia
Kurdistan
Mesopotamia
Syria
Arabia
Irak-Arabi
Nejd
Hasa
Persia
Georgia
Circassia
Tiflis
Erzerum
Trebizond
Aleppo
Mosul
Baghdad
Damascus
Jerusalem
Beirut
Smyrna
Constantinople
Sea of Marmara
Rhodes
Candia
Alexandria
Port Said
SUEZ CANAL
CAIRO
Suez
Mouths of the Nile
Mouths of the Danube
MEDITERRANEAN SEA
AFRICA
Barca
Tripoli
Tunis
Longitude East of Greenwich
Engraved & printed in colours by
W. & A. K. Johnston, Edinburgh & London.

Engraved & printed in colours by

W. & A. K. Johnston, Edinburgh & London.

W. & A. K. Johnston, Edinburgh & London.

Engraved & printed in colours by W. & A. K. Johnston, Edinburgh & London.

Engraved & printed in colours by W. & A. K. Johnston, Edinburgh & London.

OCEANIA

European Possessions are distinguished by colours, thus

British · Dutch · Spanish · French · Portuguese

Longitude East 140 of Greenwich

Longitude West 140 of Greenwich

Engraved & printed in colours by W. & A. K. Johnston, Edinburgh & London.

Engraved & printed in colours by

W. & A. K. Johnston, Edinburgh & London.

Engraved & printed in colours by W. & A. K. Johnston, Edinburgh & London.

Engraved & printed in colours by W. & A. K. Johnston, Edinburgh & London

Engraved & printed in colours by W. & A. K. Johnston, Edinburgh & London.

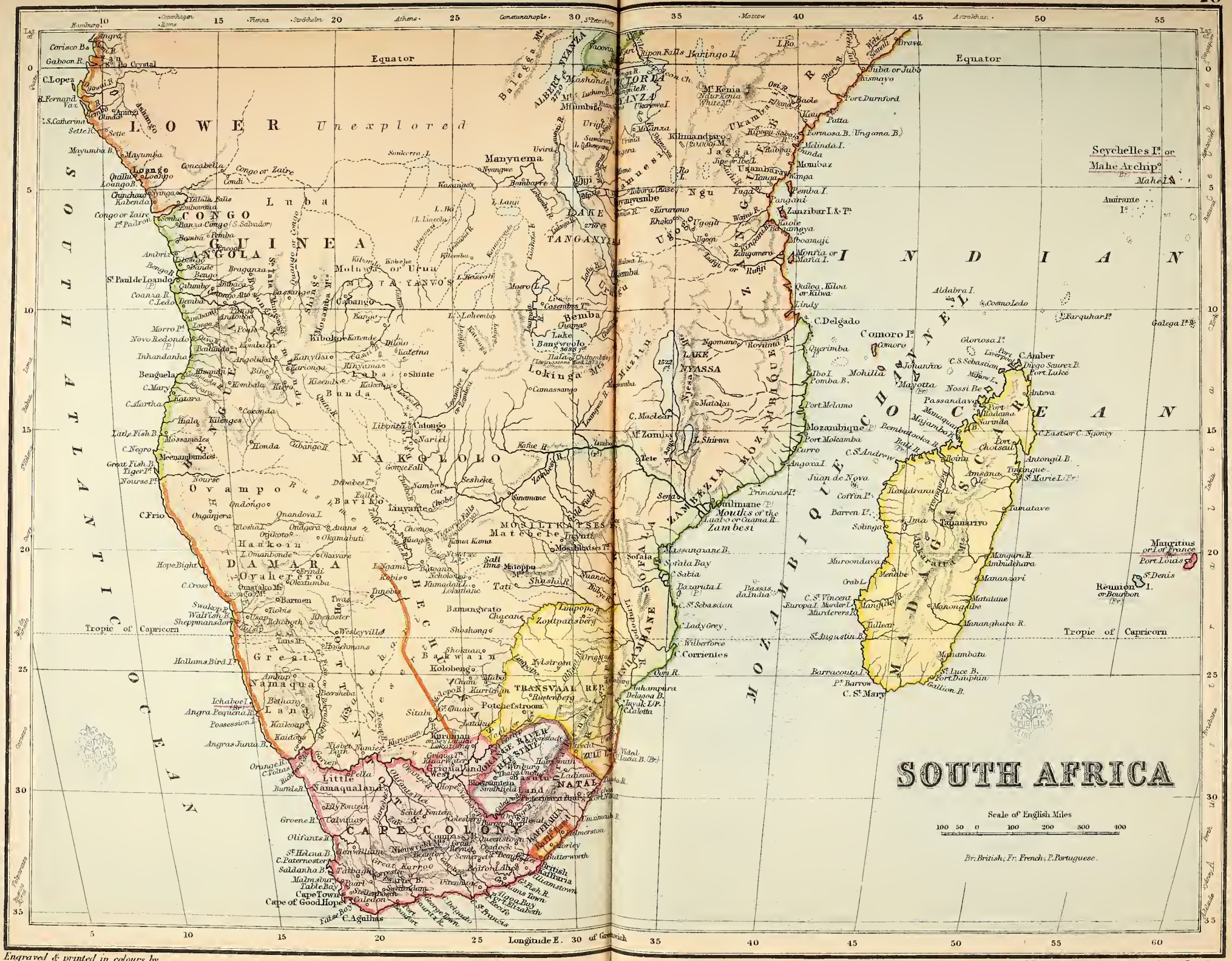

Engraved & printed in colours by

W. & A. K. Johnston, Edinburgh & London.

Engraved & printed in colours by

W. & A. K. Johnston, Edinburgh & London.

Engraved & printed in colours by

W. & A. K. Johnston, Edinburgh & London.

EASTERN PART OF THE
DOMINION OF
CANADA
Embracing the Provinces of
ONTARIO, QUEBEC, NEW BRUNSWICK,
NOVA SCOTIA & PRINCE EDWARD I.P.
with
NEWFOUNDLAND.
Scale of English Miles
100 0 50 100
Railways thus
LAKE SUPERIOR
LAKE HURON
LAKE ONTARIO
LAKE ERIE
ONTARIO
QUEBEC
NEW BRUNSWICK
NOVA SCOTIA
PRINCE EDWARD ISLAND
ANTICOSTI ISLAND
GULF OF ST LAWRENCE
NORTH ATLANTIC OCEAN
UNITED STATES
NEW YORK
MASSACHUSETTS
CONNECTICUT
VIRGINIA
OHIO
Montreal
Quebec
Ottawa
Toronto
Kingston
Hamilton
Detroit
Buffalo
Boston
Halifax
Fredericton
St John
Charlottetown
Sydney
St Johns
Newfoundland
On same Scale
Longitude West 70 of Greenwich
Engraved & printed in colours by
W. & A. K. Johnston, Edinburgh & London.

WEST INDIA ISLANDS

Scale of English Miles

100 50 0 100 200 300

(Br.) British Possessions, coloured red; (Sp.) Spanish yellow.
(Du.) Dutch; (Da.) Danish; (Fr.) French; (Sw.) Swedish.

Railways thus

GULF OF MEXICO
ATLANTIC OCEAN
GREATER ANTILLES
LUCAYAS OR BAHAMA (Br.) ISLANDS
HAITI OR SAN DOMINGO (Hispaniola)
JAMAICA (Br.)
PUERTO RICO (Sp.)
Virgin Islands
LEEWARD ISLANDS
CARIBBEE OR WINDWARD ISLANDS
CARIBBEAN SEA
NORTH PACIFIC OCEAN
HONDURAS
NICARAGUA
COSTA RICA
PANAMA
COLOMBIA
VENEZUELA
SOUTH AMERICA
FLORIDA
Great Bahama
Great Abaco
Andros
Great Bahama Bank
Cuba
Isla de Pinos
Grand Cayman
Tortuga
Mona I.
Saona I.
Vieques
Culebra
Anegada
Tortola
Virgin Gorda
Anguilla
St. Martin
St. Bartholomew
Barbuda
Antigua
St. Christophers
Montserrat
Guadaloupe
Dominica
Martinique
St. Lucia
St. Vincent
Barbadoes
Grenadines
Grenada
Tobago
Trinidad
Margarita
Curaçao
Aruba
Los Roques
Los Siete Hermanos
Tortuga
Cumana
CARACAS
Valencia
Maracaybo
Lago de Maracaybo
Merida
Cartagena
Panama
Aspinwall
Chagres
Colon
Gulf of Panama
Gulf of Darien
Mosquito Gulf
Gulf of Nicoya
Gulf of Venezuela
Gulf of Paria
Golfo Triste
Golfo Dulce
Rio Orinoco
Rio Apure
Tropic of Cancer
Gulf Stream
Florida Channel
Yucatan Channel
Old Bahama Channel
Windward Passage
Mona Passage
Caicos Passage
Providence Chan. N.E.
Providence Chan. N.W.
Nicholas Chan.
Cayman Bank
Pedro Bank
Rosalind Bank
Serranilla Bank
Quita Sueño Bank
Serrana Cays
Old Providence I.
S. Andrew I.
Swan I.
Vieques
Culebra
Anegada
Tortola
Virgin Gorda
Anguilla
St. Martin
St. Bartholomew
Barbuda
Antigua
St. Christophers
Montserrat
Guadaloupe
Dominica
Martinique
St. Lucia
St. Vincent
Barbadoes
Grenadines
Grenada
Tobago
Trinidad
Margarita
Curaçao
Aruba
Los Roques
Los Siete Hermanos
Tortuga
Cumana
CARACAS
Valencia
Maracaybo
Lago de Maracaybo
Merida
Cartagena
Panama
Aspinwall
Chagres
Colon
Gulf of Panama
Gulf of Darien
Mosquito Gulf
Gulf of Nicoya
Gulf of Venezuela
Gulf of Paria
Golfo Triste
Golfo Dulce
Rio Orinoco
Rio Apure
Tropic of Cancer
Gulf Stream
Florida Channel
Yucatan Channel
Old Bahama Channel
Windward Passage
Mona Passage
Caicos Passage
Providence Chan. N.E.
Providence Chan. N.W.
Nicholas Chan.
Cayman Bank
Pedro Bank
Rosalind Bank
Serranilla Bank
Quita Sueño Bank
Serrana Cays
Old Providence I.
S. Andrew I.
Swan I.

Longitude of Greenwich

Engraved & printed in colours by W. & A. K. Johnston, Edinburgh & London.

SOUTH AMERICA
Scale of English Miles.
0 50 100 200 300 400 500 600 700
Railways thus;
WEST INDIA ISLANDS
CARIBBEAN SEA
NORTH ATLANTIC OCEAN
SOUTH ATLANTIC OCEAN
SOUTH PACIFIC OCEAN
VENEZUELA
COLOMBIA
ECUADOR
PERU
BRAZIL
BOLIVIA
ARGENTINE REPUBLIC
URUGUAY
BRITISH GUIANA
SURINAM (DUTCH GUIANA)
GUIANA
Trinidad (Br.)
Falkland Islands (Br.)
South Georgia (Br.)
Tierra del Fuego
Patagonia
Equator
Tropic of Capricorn
Longitude West 50 of Greenwich
Engraved & printed in colours by
W. & A. K. Johnston, Edinburgh & London.

INDEX.

ABBREVIATIONS.—*arch*, Archipelago. *b*, Bay. *br*, Bridge. *c*, Cape. *can*, Canal. *cant*, Canton. *cas*, Castle. *chan*, Channel. *circ*, Circle. *co*, County. *cr*, Creek. *d*, Dagh (Mountain). *dep*, Department. *dist*, District. *div*, Division. *emp*, Empire. *ep*, Eparchy. *fd*, Fiord. *ft*, Fort. *g*, Gulf. *gl*, Glacier. *gov*, Government. *h*, *hs*, Hill, Hills. *harb*, Harbour. *hd*, Head. *ho*, House. *hn*, Haven. *i*, *is*, Island, Islands. *inl*, Inlet. *isth*, Isthmus. *j*, Jebel (Mountain). *l*, Lake, Loch, or Lough. *lh*, Lighthouse. *mt*, *mts*, Mountain, Mountains. *mon*, Monarchy. *par*, Parish. *pen*, Peninsula. *pk*, Peak. *pl*, *pls*, Plain, Plains. *pres*, Presidency. *prom*, Promontory. *prov*, Province. *pt*, Point. *r*, River. *rep*, Republic. *rfs*, Reefs. *rns*, Ruins. *sd*, Sound. *set*, Settlement. *st*, State. *str*, Strait. *t*, Tower. *ter*, Territory. *th*, Thal (Valley). *v*, Vale, or Valley. *vil*, Village. *vol*, Volcano.

	Map.	Lat. ° ′	Long. ° ′
Aa, *r*	7	51.36 N	5.36 E
Aa, *r*	8	46.48 N	8.16 E
Aachen	9	50.40 N	6.20 E
Aal	15	55.38 N	8.16 E
Aalborg	15	57.2 N	9.55 E
Aalen	9	48.49 N	10.6 E
Aalesund	14	62.28 N	6.15 E
Aar, *gl*	8	46.32 N	8.12 E
Aar, *r*	8	50.23 N	8.2 E
Aarau	8	47.24 N	8.3 E
Aarberg	8	47.3 N	7.16 E
Aarburg	8	47.19 N	7.54 E
Aardal	14	61.14 N	7.34 E
Aardenburg	7	51.16 N	3.27 E
Aargau, *cant*	8	47.25 N	8.10 E
Aarhuus	15	56.9 N	10.13 E
Aaro, *i*	15	55.15 N	9.45 E
Aars	15	56.48 N	9.30 E
Aarwangen	8	47.14 N	7.46 E
Aastrup, *r*	15	57.30 N	9.54 E
Aasum	15	55.24 N	10.27 E
Abai, *r*	27	9.55 N	37.30 E
Abana, *r*	22	33.32 N	36.31 E
Abancay	33	13.58 S	73.54 W
Abanos	18	36.20 N	32.41 E
Abba, *i*	27	12.43 N	32.12 E
Abba or Abbala,	127	5.55 N	35.15 E
Abba Jared	27	13.21 N	38.18 E
Abbeville	6	50.7 N	1.49 E
Abbeyfeale	5	52.23 N	9.23 W
Abbeyleix	5	52.59 N	7.21 W
Abbitibbe, *r*	30	50.0 N	80.42 W
Abbitibbe,	31	49.40 N	77.0 W
Abbitibbe, *l, ho*	31	49.10 N	79.10 W
Abbotsford	4	55.37 N	2.48 W
Abens, *r*	10	48.43 N	11.48 E
Abensberg	10	48.49 N	11.50 E
Aberaeron	3	52.1 N	4.16 W
Aberavon	3	51.36 N	3.47 W
Aberchirder	4	57.34 N	2.37 W
Aberdare	3	51.43 N	3.23 W
Aberdeen	4	57.8 N	2.5 W
Aberdeen	30	33.49 N	88.26 W
Aberdeen, *co*	4	57.20 N	2.30 W
Aberdour	4	57.40 N	2.11 W
Aberfeldy	4	56.37 N	3.51 W
Aberfoil	4	56.20 N	4.21 W
Abergavenny	3	51.50 N	3.2 W
Aberlady	4	56.0 N	2.52 W
Abernethy	4	56.19 N	3.18 W
Abert, *l*	30	42.40 N	120.10 W
Aberystwith	3	52.26 N	4.2 W
Abeshr	27	12.52 N	26.43 E
Abila	22	32.39 N	35.53 E
Abingdon	3	51.11 N	1.17 W
Abingdon	30	36.42 N	81.53 W
Ablantschen	8	46.4 N	7.17 E
Abo	16	60.30 N	22.18 E
Abo	26	5.24 N	6.27 E
Abomey	26	7.26 N	2.1 E
Aboo Girgeh	27	28.30 N	30.55 E
Aboyne	4	57.6 N	2.48 W
Abrantes	13	39.29 N	8.12 W
Abrantes	33	12.41 S	38.10 W
Abreojos, *i*	21	22.10 N	129.30 E
Abro	15	55.52 N	10.4 E
Abu Arish	19	16.38 N	43.3 E
Abu Hammed	27	19.28 N	33.13 E
Abu Haraza	27	12.52 N	29.3 E
Abu Kharraz	27	14.29 N	33.42 E
Abuna	33	10.35 S	66.20 W
Abut, *hd*	25	43.12 S	170.10 E
Aby	14	65.3 N	21.20 E
Abyssinia	27	12.30 N	39.0 E
Acajutla	32	30.39 N	89.45 W
Acapulco	29	16.50 N	99.52 W
Acarnania	17	38.45 N	21.30 E
Acerenza	12	40.48 N	15.56 E
Acerno, *r*	12	42.11 N	13.40 E
Achaguas	33	7.36 N	68.1 W
Achaia and Elis	17	38.0 N	21.40 E
Achel	7	51.14 N	5.28 E
Achen	20	5.36 N	95.25 E
Achen, *r*	10	47.57 N	12.23 E
Achern	10	48.37 N	8.5 E
Achil, *i*	5	53.57 N	10.0 W
Achil, *hd*	5	53.58 N	10.15 W
Achil, *sd*	5	53.55 N	9.55 W
Achlum	7	53.8 N	5.29 E
Achray, *l*	4	56.13 N	4.22 W
Achzib (Ecdippa)	22	33.2 N	35.7 E
Aci Reale	12	37.35 N	15.9 E
Acklin, *i*	32	22.30 N	73.55 W
Aclare	5	54.2 N	8.53 W
Aconcagua, *vol*	33	23.35 S	70.0 W
Acquapendente	12	42.46 N	11.52 E
Acqui	12	44.41 N	8.27 E
Acre or Akka	22	32.55 N	35.4 E
Ada Bazar	18	40.45 N	30.18 E
Adair, *c*	29	71.24 N	71.35 W
Adaja, *r*	13	40.50 N	4.45 W
Adal, *country*	27	11.35 N	42.0 E
Adalia	18	36.53 N	30.46 E
Adamawa, *country*	26	8.0 N	13.30 E
Adamello, *mt*	12	46.10 N	10.30 E
Adam's Bridge	20	9.5 N	79.35 E
Adam's Peak,	20	6.50 N	80.34 E
Adana	18	37.0 N	35.7 E
Adare	5	52.33 N	8.47 W
Adda, *r*	12	45.10 N	9.49 E
Addoo Atoll, *is*	20	0.40 S	73.10 E
Adelaide	24	34.53 S	138.39 E
Adelaide, *r*	24	12.30 S	131.20 E
Adelboden	8	46.29 N	7.34 E
Adelnau	9	51.34 N	17.42 E
Adelphi, *is*	17	39.6 N	23.59 E
Adelsberg	11	45.45 N	14.9 E
Adelsheim	10	49.24 N	9.22 E
Ademuz	13	40.7 N	1.18 W
Aden	27	12.52 N	45.5 E
Adhem, *r*	18	34.30 N	44.15 E
Adi, *r*	26	2.45 S	38.10 E
Adieu, *c*	24	32.4 S	132.9 E
Adige, *r*	12	45.8 N	12.17 E
Adirondack, *mts*	31	44.8 N	74.0 W
Adjud	18	46.10 N	27.9 E
Adler, *r*	11	50.14 N	15.48 E
Adlun	22	33.24 N	35.17 E
Admiralty, *b*	25	40.50 S	174.0 E
Admiralty, *g*	24	12.0 S	126.0 E
Admiralty, *is*	23	2.10 S	147.0 E
Adonis, *r*	22	34.4 N	35.38 E
Adorf	10	50.18 N	12.15 E
Adour, *r*	6	43.34 N	1.30 W
Adowa	27	14.10 N	38.56 E
Adra	13	36.45 N	3.2 W
Adramyti	18	39.37 N	27.1 E
Adrar, *dist*	26	20.25 N	12.0 W
Adria	12	45.2 N	12.3 E
Adrianople	18	41.41 N	26.33 E
Adriatic Sea	12	44.0 N	14.0 E
Adventure, *pt*	25	47.6 S	168.6 E
Ae Water	4	55.10 N	3.33 W
Æbelo, *i*	15	55.38 N	10.11 E
Æroeskjobing	15	54.53 N	10.25 E
Aegean Sea	17	38.0 N	25.0 E
Aegina	17	37.44 N	23.25 E
Aegina, *i*	17	37.44 N	23.30 E
Aeltre	7	51.5 N	3.26 E
Aere	22	33.4 N	36.12 E
Aernen	8	46.23 N	8.8 E
Æro, *i*	15	54.55 N	10.20 E
Aeron, *r*	3	52.12 N	4.7 W
Aerschot	7	50.58 N	4.50 E
Aetolia	17	38.45 N	21.30 E
Aetoliko	17	38.25 N	21.21 E
Afalata, *r*	27	4.48 N	40.0 E
Afoltern	8	47.26 N	8.31 E
Affrick, *l*	4	57.15 N	5.5 W
Affrick, Strath	4	57.16 N	4.56 W
Afghanistan,	19	33.0 N	65.0 E
Afgonak, *i*	29	58.25 N	152.30 W
Afka	22	34.3 N	35.57 E
Afium-Kara-Hissar	18	38.43 N	30.19 E
Agadem	26	16.52 N	13.18 E
Agades	26	17.0 N	8.2 E
Agadir	26	30.26 N	9.32 W
Agalta, *r*	32	15.50 N	85.5 W
Agde	6	43.17 N	3.30 E
Agen	6	44.13 N	0.38 E
Agger	15	56.47 N	8.13 E
Aggersborg	15	56.59 N	9.15 E
Aggershuus,	14	60.10 N	11.20 E
Aggerso	15	55.13 N	11.10 E
Aghouet, l'	26	33.47 N	2.54 E
Aghros, *pt*	5	53.37 N	10.12 W
Agno	8	45.59 N	8.56 E
Agoomska, *i*	30	53.0 N	82.0 W
Agordo	12	46.17 N	12.2 E
Agoulinitsa	17	37.37 N	21.30 E
Agout, *r*	6	43.42 N	1.55 E
Agra	20	27.10 N	77.59 E
Agram	11	45.49 N	16.0 E
Agramunt	13	41.44 N	0.59 E
Agri, *r*	12	40.13 N	16.35 E
Agrianos	17	37.8 N	22.35 E
Agrinium	17	38.34 N	21.33 E
Agua, *vol*	33	14.28 S	90.55 W
Aguas Calientes	29	21.58 N	102.6 W
Agueda, *r*	13	41.2 N	6.50 W
Aguilar	13	42.51 N	4.14 W
Aguilar	13	37.29 N	4.46 W
Aguja, *pt*	35	6.0 S	81.10 W
Agulhas, *c*	28	34.47 S	20.6 E
Ahaipara, *b*	25	35.6 S	173.10 E
Ahascragh	5	53.24 N	8.19 W
Ahaus	9	52.4 N	7.0 E
Ahl Heath	15	56.14 N	9.15 E
Ahmedabad	20	23.2 N	72.32 E
Ahmednuggur	20	19.8 N	74.43 E
Ahmedpoor	20	29.10 N	71.15 E
Ahrensbök	15	54.0 N	10.34 E
Ahrweiler	9	50.33 N	7.6 E
Ahuriri, *r*	25	44.31 S	170.16 E
Ahwitu	25	38.20 S	175.15 E
Aichach	10	48.27 N	11.7 E
Aidin Guzel-hissar	18	37.48 N	27.48 E
Aidos	18	42.41 N	27.20 E
Aigle	8	46.19 N	6.28 E
Aiguilles, *pt*	25	36.0 S	175.30 E
Aijon	13	39.20 N	5.1 W
Aikha	21	41.0 N	124.30 E
Ailsa Craig	4	55.15 N	5.7 W
Ain, *b*	27	13.56 N	48.0 E
Ain, *dep*	6	46.10 N	5.20 E
Ain, *r*	6	46.7 N	5.23 E
Ainsa	13	42.20 N	0.17 E
Ain-el-Sheb	27	23.41 N	30.59 E
Ainslie, *l*	31	46.7 N	61.10 W
Aintab	18	37.4 N	37.25 E
Ain Yebrud	22	31.57 N	35.17 E
Air, *pt*	3	53.22 N	3.17 W
Air or Asben	26	18.25 N	8.30 E
Aird, *pt*	4	57.42 N	6.18 W
Aird Renish	4	57.43 N	6.54 W
Airdrie	4	55.58 N	4.1 W
Aire, *r*	3	53.44 N	0.54 W
Aire, *r*	6	49.10 N	5.2 E
Airlie	4	56.39 N	3.7 W
Airobol	18	41.10 N	27.6 E
Airolo	8	46.32 N	8.36 E
Airth	4	56.4 N	3.47 W
Aisch, *r*	10	49.44 N	10.55 E
Aisne, *dep*	6	49.30 N	3.30 E
Aisne, *r*	6	49.26 N	3.10 E
Aitrach, *r*	10	48.47 N	12.32 E
Aivali	18	38.47 N	37.36 E
Aix	6	43.33 N	5.25 E
Aix-la-Chapelle	9	50.46 N	6.8 E
Ajaccio	6	41.55 N	8.44 E
Ajaccio, G. of	6	41.55 N	8.45 E
Ajalon	22	31.51 N	35.3 E
Ajam	27	8.0 N	49.30 E
Ajlun, *j*	22	32.22 N	35.48 E
Ajlun, *j*	22	32.26 N	35.56 E
Ajmere	20	26.28 N	74.37 E
Akaba	27	29.33 N	35.24 E
Akaroa	25	43.50 S	173.0 E
Akerman	16	46.10 N	30.20 E
Akersund	14	58.55 N	14.50 E
Ak. Gol., *l*	18	37.30 N	33.35 E
Akhaltsikh	18	41.41 N	43.1 E
Akhissar	18	44.31 N	19.54 E
Akhlado Kambos	17	37.32 N	22.35 E
Akhmin	27	26.29 N	31.53 E
Akib, Wady el	22	32.29 N	36.26 E
Akkar, *nahr*	22	34.35 N	36.8 E
Aklat	18	38.47 N	42.13 E
Akmolinski	19	51.3 N	71.22 E
Akpatok, *i*	29	60.10 N	67.30 W
Ak Shehr	18	38.22 N	31.17 E
Akra	19	25.38 N	37.12 E
Akrabeh	22	32.7 N	35.22 E
Aksha	19	50.0 N	112.40 E
Aksu	19	41.13 N	79.18 E
Aksu, *r*	18	37.6 N	30.50 E
Akurah	22	34.7 N	35.53 E
Akut Sima, *i*	21	29.25 N	129.35 E
Akyab	20	20.8 N	92.48 E
Ala	12	45.45 N	11.0 E
Alabama, *r*	30	31.20 N	87.50 W
Alabama, *state*	30	32.30 N	87.0 W
Alabuga	16	45.25 N	47.5 E
Alagoas	33	9.53 S	36.3 W
Alagon	13	41.44 N	1.6 W
Alagon, *r*	13	39.45 N	6.47 W
Alaia	18	36.10 N	32.0 E
Alais	6	44.7 N	4.6 E
Alajuela	32	10.3 N	84.1 W
Alak, *l*	21	40.30 N	98.30 E
Alamos	29	23.50 N	101.2 W
Aland, *is*	16	60.20 N	20.0 E
Alapawa, *i*	25	41.12 S	174.25 E
Alar del Rey	13	42.45 N	4.16 W
Ala Shan, *mts*	21	42.0 N	106.0 E
Alatyr	16	54.50 N	46.40 E
Alava, *prov*	13	42.46 N	2.48 W
Albacete	13	39.0 N	1.58 W
Alba de Tormes	13	40.46 N	5.26 W
Albania, *prov*	18	41.0 N	20.20 E
Albano	12	41.44 N	12.39 E
Albany	24	35.2 S	117.53 E
Albany	30	42.37 N	73.51 W
Albany	30	31.33 N	84.13 W
Albany, *r*	30	51.35 N	84.0 W
Albarracin	13	40.28 N	1.28 W
Albarracin, (*mts*)	13	40.23 N	1.40 W
Albatross, *pt*	25	38.20 S	175.30 E
Albegna, *r*	12	42.31 N	11.12 E
Albek	15	57.35 N	10.24 E
Albemarle, *sd*	30	35.57 N	76.30 W
Albenga	12	44.3 N	8.12 E
Alberca	13	40.28 N	6.1 W
Alberche, *r*	13	39.55 N	4.44 W
Albersdrof	15	54.8 N	9.8 E
Albert, *r*	24	17.30 S	139.53 E
Alberton	24	38.39 S	146.42 E
Albertville	6	45.42 N	6.21 E
Albeuve	8	46.31 N	7.4 E
Albis, *mt*	8	47.17 N	8.31 E
Albistan	18	38.3 N	37.14 E
Alboran, *i*	2	35.57 N	2.58 W
Albufeira	13	37.6 N	8.11 W
Albuera	13	38.30 N	6.31 W
Albufera, *lagoon*	13	39.20 N	0.23 W
Albula, *pass*	8	46.34 N	9.50 E
Albuñol	13	36.45 N	3.3 W
Albuquerque	13	39.6 N	6.55 W
Albuquerque	30	35.3 N	106.37 W
Albury	24	36.4 S	146.57 E
Alby	6	43.55 N	2.9 E
Alcacer do Sal	13	38.22 N	8.22 W
Alcala	13	40.26 N	3.22 W
Alcalà de Chisvert	13	40.19 N	0.18 E
Alcala de Guadaira	13	37.20 N	5.49 W
Alcala la Real	13	37.30 N	4.0 W
Alcamo	12	37.58 N	12.57 E
Alcandre, *r*	13	41.38 N	0.7 W
Alcañiz	13	41.2 N	0.5 W
Alcantara	13	39.43 N	6.49 W
Alcantara	33	2.24 S	44.22 W
Alcaraz	13	38.49 N	2.29 W
Alcazor	13	39.21 N	3.10 W
Alcira	13	39.12 N	0.24 W
Alcobaca	13	39.30 N	9.0 W
Alcoy	13	38.43 N	0.26 W
Aldabra, *i*	28	9.22 S	46.28 E
Aldam, *r*	19	56.58 N	139.0 E
Aldanskaia	19	62.59 N	134.10 E
Aldborough	3	52.10 N	1.35 E
Alde, *r*	3	52.5 N	1.30 E
Aldea	33	3.56 S	42.3 W
Alderman, *is*	25	36.58 S	176.8 E
Alderney, *i*	6	49.43 N	2.4 W
Aldstone Moor	3	54.47 N	2.25 W
Ale Water	4	55.31 N	2.35 W
Alemtejo, *prov*	13	38.29 N	7.40 W
Alençon	6	48.25 N	0.5 E
Aleppo	18	36.14 N	37.9 E
Aleshki	16	46.35 N	32.35 E
Alessandria	12	44.54 N	8.37 E
Alessano	12	39.53 N	18.21 E
Alessio	18	41.48 N	19.39 E
Aletschhorn, *mt*	8	46.28 N	8.0 E
Alevin, *c*	19	59.0 N	151.0 E
Alexander	30	46.37 N	106.23 W
Alexander, *ft*	29	58.59 N	158.0 W
Alexander, *mt*	25	44.52 S	167.25 E
Alexandra	25	45.15 S	169.28 E
Alexandretta	18	36.33 N	36.11 E
Alexandropol	16	40.55 N	43.50 E
Alexandria	16	48.50 N	32.15 E
Alexandria	27	31.9 N	29.54 E
Alexandria	30	31.19 N	92.32 W
Alexandria	31	45.17 N	74.41 W
Alexandria, *ft*	30	52.32 N	122.40 W
Alexandrina, *l*	24	35.27 S	139.10 E
Alexandrov	16	47.50 N	35.25 E
Alfeld	9	51.59 N	9.49 E
Alford	3	53.16 N	0.10 E
Alford	4	57.14 N	2.43 W
Alfreton	3	53.5 N	1.22 W
Algarve, *prov*	13	37.15 N	8.8 W
Algeciras	13	36.8 N	5.29 W
Algeria	26	35.0 N	5.0 E
Alghero	12	40.33 N	8.19 E
Algiers	26	36.43 N	3.3 E
Algoa, *b*	28	33.50 S	25.50 E
Alhama	13	37.53 N	1.23 W
Alhem	14	57.0 N	16.25 E
Ali Ras, (*c*)	27	11.47 N	42.56 E
Aliaga	13	40.33 N	0.42 W
Aliaska, *pen*	29	56.0 N	161.0 W
Alicante	13	38.23 N	0.25 W
Alice	28	32.40 S	26.54 E
Alicudi, *i*	12	38.34 N	14.17 E
Alika	17	36.37 N	22.55 E
Alingsas	14	57.55 N	12.35 E
Alinskaia	19	63.20 N	88.12 E
Aliveri	17	38.25 N	24.2 E
Aliwal	28	30.40 S	27.0 E
Al Jezirah *prov*	18	36.0 N	42.0 E
Alkâ	22	33.12 N	37.21 E
Alkmaar	7	52.38 N	4.46 E
Allahabad	20	25.25 N	81.51 E
Allah, *d*	18	37.50 N	35.0 E
Allahi	26	14.56 N	5.22 W
Allan, Wady, (*v*)	23	32.58 N	35.57 E
Allanicha	19	70.24 N	148.15 E

	Map.	Lat.	Long.
Alla Shehr	18	38.20 N	28.28 E
Alle, r	9	54.33 N	21.12 E
Allèe Blanche, r	8	45.46 N	6.51 E
Alleghany, mts	30	37.0 N	80.30 W
Alleghany, r	31	41.10 N	79.42 W
Allen, l	5	54.8 N	8.4 W
Allendale	3	54.54 N	2.14 W
Allendorf	10	50.41 N	8.50 E
Allendorf	10	51.14 N	9.13 E
Allenstein	9	53.47 N	20.28 E
Aller, r	9	52.27 N	10.52 E
Allier, dep	6	46.25 N	3.10 E
Allier, r	6	46.35 N	3.20 E
Alligator, r	24	13.0 S	132.30 E
Alling	15	56.17 N	9.47 E
Allinge	15	55.16 N	14.50 E
Alloa	4	56.7 N	3.47 W
Allon, r	5	52.12 N	8.54 W
Allstedt	10	51.24 N	11.22 E
Allygarh	20	27.53 N	78.5 E
Alina, r	16	44.52 N	39.50 E
Almada	13	38.40 N	9.9 W
Almaden	13	38.45 N	4.54 W
Almaden, Sierra de (mts)	13	38.38 N	4.25 W
Almaden de la Plata	13	37.55 N	6.13 W
Almagro	13	38.57 N	3.45 W
Almansa	13	38.52 N	1.5 W
Almaraz	13	39.47 N	5.48 W
Almanzora, r	13	37.15 N	1.48 W
Almazan	13	41.29 N	2.41 W
Almazarron	13	37.33 N	1.24 W
Almeida	13	40.45 N	6.47 W
Almeida	33	19.58 S	40.5 W
Almeirim	33	1.16 S	51.58 W
Almeixial	13	38.54 N	7.36 W
Almelo	7	52.22 N	6.41 E
Almenar, Sierra de (mts)	13	41.25 N	0.50 E
Almeria	13	36.51 N	2.32 W
Almeria, prov	13	37.10 N	2.22 W
Almeria, b	13	36.46 N	2.30 W
Alminde	15	56.22 N	9.23 E
Almodovar	13	38.42 N	4.8 W
Almond, r	4	56.26 N	3.38 W
Almond, r	4	55.26 N	3.27 W
Almora	20	29.36 N	79.37 E
Almudovar	13	42.1 N	0.28 W
Almuñecar	13	36.47 N	3.45 W
Alne, r	3	55.26 N	1.37 W
Alnemouth	3	55.24 N	1.37 W
Alness	4	57.42 N	4.17 W
Alnwick	3	55.26 N	1.41 W
Alonistena	17	37.37 N	22.14 E
Alora	13	36.51 N	4.44 W
Alost	7	50.57 N	4.2 E
Alpes Maritimes, dep	6	43.55 N	7.5 E
Alphen	7	51.29 N	4.57 E
Alpnach	8	46.56 N	8.16 E
Alps	2	46.10 N	8.0 E
Alpuente	13	39.53 N	1.2 W
Als	15	56.45 N	10.16 E
Alsasua	13	42.50 N	2.9 W
Alsen, i	15	55.0 N	9.55 E
Alsfeld	15	50.46 N	9.17 E
Alsh, l	4	57.16 N	5.37 W
Alsov	15	54.55 N	11.52 E
Also Lendva	11	46.34 N	16.28 E
Alstahoug	14	65.45 N	12.30 E
Alstenöe, i	14	65.55 N	12.30 E
Altai, mts	19	50.0 N	90.0 E
Altamalia, r	30	31.40 N	81.54 W
Altamura	12	40.49 N	16.32 E
Alt Breisach	10	48.3 N	7.36 E
Altdorf	8	46.53 N	8.38 E
Altdorf	10	49.24 N	11.21 E
Alte Bega, r	11	45.42 N	20.44 E
Alte Elde, r	9	53.7 N	11.19 E
Altels, mt	8	46.26 N	7.40 E
Alten, fd	14	70.0 N	22.50 E
Alten, r	14	69.20 N	23.5 E
Altena	9	51.18 N	7.41 E
Altenberg	10	50.46 N	13.46 E
Altenbruch	15	53.49 N	8.45 E
Altenburg	9	50.43 N	9.17 E
Altenburg	10	50.58 N	12.26 E
Altenburg, Saxe Duchy of	10	50.50 N	11.40 E
Altenburg, Saxe Duchy	10	50.50 N	12.20 E
Altengaard	14	69.55 N	23.5 E
Altenkirchen	9	50.41 N	7.39 E
Altkirch	6	47.36 N	7.14 E
Altmühl, r	10	48.54 N	11.15 E
Altnau	8	47.37 N	9.15 E
Alton	30	38.53 N	90.11 W
Alton	3	51.10 N	0.57 W
Altona	15	53.32 N	9.56 E
Alt Orsova	11	44.45 N	22.22 E
Altstetten	8	47.22 N	9.32 E
Altyn-kopri	13	35.46 N	44.11 E
Aluta, r	11	45.40 N	24.50 E
Alveneu	8	46.39 N	9.38 E
Alvie	4	57.8 N	3.51 W
Alwur	20	27.34 N	76.34 E
Alyth	4	56.38 N	3.14 W
Alz, r	10	48.7 N	12.35 E
Alzette, r	7	49.42 N	6.8 E
Alzey	10	49.45 N	8.6 E
Amadia	18	37.7 N	43.23 E
Amager, i	15	55.35 N	12.35 E
Amahara Tribe	27	4.8 N	40.0 E
Amakusa, i	21	32.15 N	130.15 E
Amal	14	59.5 N	12.40 E
Amalfi	12	40.38 N	14.36 E
Amandola	12	42.59 N	13.21 E
Amara Tribe	27	1.0 N	34.12 E
Amarante	13	41.24 N	7.58 W
Amarapura	20	21.55 N	96.7 E
Amarousi	17	38.3 N	23.48 E
Amarpur	20	26.57 N	86.58 E
Amasia	18	40.39 N	35.48 E
Amatha	22	32.39 N	35.43 E
Amathus	22	32.17 N	35.40 E
Amazon, Mouth of the	33	0.0	50.0 W
Amazon or Maranon, r	33	0.0	50.0 W
Amazon, Silvas of the	33	2.30 S	65.0 W
Amazonas or Solimoens, r	33	4.18 S	64.0 W
Amazonas, prov	33	2.30 S	65.0 W
Amazulu country	28	27.55 S	31.0 E
Ambaca	28	9.12 S	15.28 E
Ambato	33	1.11 S	78.37 W
Ambelakia	13	39.48 N	22.35 E
Amber, c	28	12.57 S	49.14 E
Amberg	10	49.27 N	11.52 E
Ambergris Cay	32	18.0 N	87.55 W
Ambert	6	45.32 N	3.46 E
Ambleside	3	54.27 N	2.57 W
Ambleve, r	7	50.59 N	5.38 E
Amboyna, i	23	3.45 S	128.15 E
Ambrakia, l	17	38.48 N	21.11 E
Ambriz	28	7.52 S	13.8 E
Ambudehara	28	20.7 S	48.34 E
Ambukol	27	18.3 N	31.37 E
Ameland, i	7	53.27 N	5.45 E
Amelia	12	42.33 N	12.26 E
Ameni, i	20	11.5 N	72.42 E
Amersfoort	7	52.8 N	5.23 E
Amersham	3	51.39 N	0.37 W
Amesbury	3	51.11 N	1.46 W
Amga, r	19	59.32 N	126.30 E
Amginskaia	19	60.48 N	131.30 E
Amhara	27	12.40 N	37.30 E
Amherst	20	16.2 N	97.33 E
Amherst	31	45.47 N	64.7 W
Amherst, i	31	47.14 N	61.55 W
Amherst, is	21	34.20 N	126.0 E
Amherstburgh	31	42.5 N	83.12 W
Amhup	28	25.5 S	16.48 E
Ami	21	23.50 N	103.23 E
Amiens	6	49.53 N	2.18 E
Amirante, is	28	6.0 S	53.0 E
Amlwch	3	53.26 N	4.20 W
Am Majura	27	11.29 N	26.23 E
Ammara	27	20.47 N	30.29 E
Ammer, r	10	47.56 N	11.6 E
Ammer See (l)	10	48.0 N	11.8 E
Ammonitis, prov	22	31.45 N	35.55 E
Amoo Daria or Oxus, r	20	39.0 N	64.0 E
Amoor, gov	19	52.0 N	130.0 E
Amoor or Kerulan, r	19	51.0 N	139.0 E
Amorgo Poulo, i	17	36.36 N	25.42 E
Amorgos	17	36.50 N	25.54 E
Amorgos, i	17	36.50 N	25.55 E
Amoy	21	24.30 N	118.7 E
Amper, r	10	48.27 N	11.47 E
Amphilla	27	14.43 N	40.43 E
Amphinome Shoals	24	19.20 S	118.10 E
Amposta	13	40.43 N	0.30 E
Ampthill	3	52.2 N	0.28 W
Ampuero	13	43.25 N	3.26 W
Amritsir	20	31.37 N	74.48 E
Amrom, i	15	54.38 N	8.20 E
Amsana, l	28	17.0 S	47.56 E
Amsoldingen	8	46.44 N	7.34 E
Amstëg	3	46.46 N	8.39 E
Amstel, r	7	52.19 N	4.23 E
Amsterdam	7	52.22 N	4.53 E
Amsterdam, ft	33	5.48 N	54.52 W
Amu Daria, r	19	39.0 N	64.0 E
Amur, b	21	43.0 N	132.0 E
Amusco	13	42.9 N	4.25 W
Amydn	22	34.18 N	35.48 E
Anab	22	31.55 N	35.5 E
Anadir, g	19	64.30 N	178.7 E
Anadir, r	19	65.25 N	172.20 E
Anadirsk	19	65.10 N	167.58 E
Anagni	12	41.45 N	13.10 E
Anah	18	34.27 N	41.59 E
Anai	26	24.41 N	13.29 E
Anaklia	16	42.30 N	41.40 E
Anam, st	19	17.0 N	106.0 E
Anamba, is	20	3.20 N	106.0 E
Anamur	18	36.5 N	32.44 E
Anamur, c	13	36.1 N	32.42 E
Ananes, is	17	36.33 N	24.9 E
Anapa	16	44.55 N	37.25 E
Anaphi	17	36.21 N	25.47 E
Anaphi, i	17	36.23 N	25.47 E
Anapu, r	33	3.0 S	51.20 W
Anatolia, prov	18	39.30 N	30.0 E
Anauirapucu, r	33	0.10 S	53.15 W
Ancenis	6	47.22 N	1.15 W
Ancholme, r	3	53.32 N	0.31 W
Ancient, can	22	34.18 N	36.25 E
Ancona	12	43.37 N	13.31 E
Ancrum	4	55.31 N	2.36 W
And, fd	14	69.15 N	16.30 E
Andail, l	4	55.44 N	6.22 W
Andalucia, div	13	37.42 N	4.36 W
Andaman, is	20	12.0 N	93.0 E
Andeer	8	46.36 N	9.26 E
Andelfingen	8	47.36 N	8.41 E
Andelys, les	6	49.14 N	1.24 E
Andenne	7	50.28 N	5.7 E
Anderlecht	7	50.51 N	4.17 E
Andermatt	3	46.38 N	8.34 E
Andes, mts	33	30.0 S	70.0 W
Andes, mts	33	14.30 S	74.30 W
Andöe, i	14	69.15 N	15.55 E
Andorra	13	42.32 N	1.36 E
Andorra, rep	13	42.37 N	1.35 E
Andover	3	51.14 N	1.27 W
Andozero	16	63.55 N	33.0 E
Andravida	17	37.54 N	21.16 E
Andrea, c	13	35.39 N	34.40 E
Andria	12	41.12 N	16.18 E
Andritsena	17	37.29 N	21.55 E
Andros	17	37.50 N	24.55 E
Andros, i	17	37.50 N	24.50 E
Andros, is	32	24.40 N	78.0 W
Andsger	15	55.42 N	8.45 E
Andujar	13	38.3 N	4.7 W
Anduze	6	44.4 N	4.1 E
Anegada, i	32	18.46 N	64.20 W
Aneyzeh	19	26.24 N	43.34 E
Angara, r	19	53.0 N	103.57 E
Angeles, los	30	34.3 N	118.11 W
Angelo Castro, l	17	38.33 N	21.22 E
Angelo Kastron	17	37.44 N	23.0 E
Angerburg	9	54.12 N	21.44 E
Angermann, r	14	63.30 N	16.0 E
Angermünde	9	53.1 N	14.0 E
Angers	6	47.28 N	0.33 W
Angesa	14	66.55 N	22.20 E
Angistri, i	17	37.42 N	23.21 E
Anglesey, i	3	53.17 N	4.17 W
Anglure	6	48.35 N	3.48 E
Angola, country	23	8.0 S	15.0 E
Angolalla	27	9.37 N	39.33 E
Angoluka	23	11.52 S	17.10 E
Angora	18	39.56 N	32.41 E
Angostura	33	8.8 N	63.57 W
Angoulême	6	45.39 N	0.10 E
Angoxa, i	23	16.5 S	40.0 E
Angoxa, r	28	16.0 S	39.0 E
Angra	28	1.32 N	9.40 E
Angra Pequena, pt	28	26.35 S	15.5 E
Angras Junta, b	28	27.56 S	15.38 E
Anguilla, i	32	18.12 N	63.6 W
Anguilla, is	32	23.31 N	79.30 W
Anguille, c	31	47.54 N	59.30 W
Angus, Braes of	4	56.52 N	3.0 W
Angus, dist	4	56.52 N	3.0 W
Anholt	15	56.43 N	11.32 E
Anholt, i	15	56.43 N	11.32 E
Anino	17	39.5 N	21.5 E
Aniwa, b	21	46.30 N	142.35 E
Aniwa, c	19	46.8 N	143.40 E
Anjar	19	25.2 N	50.42 E
Anjar	20	23.9 N	70.3 E
Anjer	20	6.12 S	105.58 E
Ankaratra, mts	23	20.17 S	47.0 E
Ankobar	27	9.35 N	39.54 E
Annaberg	10	50.35 N	13.1 E
Annalee, r	5	54.3 N	7.10 W
Annan	4	54.59 N	3.15 W
Annan, r	4	55.3 N	3.20 W
Annandale, dist	4	55.40 N	3.25 W
Annapolis	30	38.54 N	76.38 W
Annapolis	31	44.45 N	65.26 W
Annapolis Basin	31	44.40 N	65.40 W
Annapolis, r	31	44.56 N	64.55 W
Anne, c	30	42.37 N	70.34 W
Annecy	6	45.54 N	6.7 E
Annobon, i	26	1.22 S	5.32 E
Annonay	6	45.14 N	4.43 E
Anole, r	27	0.0	41.55 E
Ano Loukavitza	17	37.52 N	21.30 E
Ano Paloeaxari	17	38.29 N	22.3 E
Ansbach	10	49.18 N	10.33 E
Anseba, r	27	16.45 N	38.5 E
Anson, b	24	13.15 S	130.0 E
Anströther	4	56.14 N	2.41 W
Antalo	27	13.17 N	39.25 E
Antara, Ras (c)	27	11.29 N	49.57 E
Antequera	13	37.4 N	4.33 W
Anteva	28	13.25 S	49.52 E
Antibes	6	43.35 N	7.7 E
Antibonite, r	32	19.0 N	72.26 W
Anticosti, i	31	49.25 N	63.0 W
Antifer, d', c	6	49.39 N	0.8 E
Antigonish	31	45.39 N	62.10 W
Antigua	29	14.30 N	90.48 W
Antigua, i	32	17.5 N	61.48 W
Anti Lebanon (Jebel esh Shurky), mts	22	33.55 N	36.20 E
Antimilo, i	17	36.48 N	24.13 E
Antioch	18	36.14 N	36.12 E
Antioquia	33	6.37 N	76.8 W
Antiparos or Oliaros, i	17	37.0 N	25.3 E
Antipatris	22	32.10 N	34.57 E
Anti Paxo, i	17	39.8 N	20.14 E
Antipodes, i	23	49.30 S	178.30 E
Antivari	18	42.5 N	19.10 E
Antoing	7	50.34 N	3.26 E
Antongil, b	28	15.45 S	49.30 E
Antonina	33	25.15 S	48.28 W
Antrain	6	48.27 N	1.29 W
Antrim	5	54.48 N	6.13 W
Antrim, co	5	54.50 N	6.10 W
Antuco, vol	33	37.10 S	71.0 W
Antwerp	7	51.13 N	4.23 E
Antwerp, prov	7	51.15 N	4.45 E
Anville, d', g	21	42.20 N	131.5 E
Anxious, b	24	33.26 S	134.44 E
Aor, Pulo, i	23	2.5 N	104.35 E
Aosta	12	45.44 N	7.19 E
Aotea, harb	25	37.55 S	174.48 E
Apa, r	33	21.54 S	57.35 W
Apano Achaia	17	38.5 N	21.34 E
Apano Koupho, i	17	36.51 N	25.37 E
Apaporis, r	33	0.50 S	70.38 W
Apari	19	18.25 N	121.20 E
Apeldoorn	7	52.13 N	5.57 E
Apennines, mts	12	40.15 N	15.45 E
Apennines, mts	12	41.25 N	14.30 E
Apennines, mts	12	42.40 N	13.15 E
Apennines, mts	12	44.17 N	10.15 E
Apenrade	15	55.2 N	9.25 E
Apenrade, amt	15	55.5 N	9.0 E
Apenrade, fd	15	55.2 N	9.30 E
Aphek	22	32.46 N	35.46 E
Apidia	17	36.53 N	22.58 E
Apingi Tribe	23	1.20 S	11.20 E
Apiokacumish, l	30	54.57 N	72.10 W
Apollonia	17	36.43 N	24.30 E
Apollonia	17	36.59 N	24.45 E
Apostoli	17	38.7 N	21.28 E
Appalachicola	30	29.46 N	84.54 W
Appelbo	14	60.30 N	14.0 E
Appen	7	52.11 N	6.8 E
Appenzell	8	47.19 N	9.24 E
Appenzell, cant	8	47.20 N	9.22 E
Appin	4	56.34 N	5.22 W
Appingedam	7	53.18 N	6.52 E
Appleby	3	54.36 N	2.29 W
Applecross	4	57.26 N	5.48 W
Apt	6	43.53 N	5.24 E
Apurimac, r	33	9.10 S	73.10 W
Aquila	12	42.21 N	13.24 E
Arabia, country	27	25.0 N	46.0 E
Arabia Petræa	18	30.40 N	35.0 E
Arabian Sea	20	24.0 N	62.0 E
Arabkir	18	39.1 N	38.40 E
Aracaju	33	10.20 S	57.0 W
Aracan	20	20.38 N	93.27 E
Aracan, prov	20	20.0 N	93.30 E
Aracati	33	4.23 S	37.57 W
Aracena	13	37.54 N	6.41 W
Arad	11	46.10 N	21.19 E
Arad	22	31.18 N	35.8 E
Arafura Sea	20	10.50 S	132.0 E
Aragon	13	41.27 N	0.30 W
Aragon, r	13	42.29 N	1.25 W
Aragona	12	37.23 N	13.37 E
Aragozena	17	38.15 N	21.59 E
Aragua	33	9.59 N	63.32 W
Araguari, r	33	1.10 N	51.0 W
Araguay, r	33	8.0 S	50.0 W
Arakhova	17	37.17 N	22.31 E
Aral Sea	19	45.0 N	60.0 E
Aralskoe, ft	19	46.10 N	61.56 E
Aran, i	5	54.59 N	8.32 W
Aran, is	5	53.8 N	9.44 W
Aranda	13	41.40 N	3.39 W
Aranjuez	13	40.0 N	3.36 W
Aranyos, r	11	46.21 N	23.6 E
Ararat, mt	18	39.40 N	44.18 E
Aras, r	18	39.27 N	47.40 E
Arauca	33	6.28 N	70.50 W
Arauco	33	37.12 S	73.19 W
Aravulli, mts	20	25.0 N	73.20 E
Arawan	26	19.24 N	4.8 W
Arax, r	16	39.48 N	48.55 E
Arbe, i	11	44.48 N	14.45 E
Arbela	22	32.34 N	36.1 E
Arbon	8	47.31 N	9.26 E
Arbore	27	3.54 N	39.40 E
Arbos	13	41.19 N	1.32 E
Arbroath	4	56.33 N	2.35 W
Arc, r	6	45.27 N	6.15 E
Arcadia or Kyparissia, g	17	37.20 N	21.30 E
Arcadia, nom	17	37.20 N	22.20 E
Archangel	16	64.35 N	40.33 E
Archangel, g	16	65.0 N	39.0 E
Archangel, gov	16	65.30 N	48.20 E
Archangelsk Dimitriev	16	52.15 N	35.15 E
Archena	13	38.8 N	1.18 W
Archidona	13	37.11 N	4.21 W
Archipelago, the	17	38.0 N	26.0 E
Arcis sur Aube	6	48.33 N	4.7 E
Arcona, c	9	54.40 N	13.26 E
Arcos	13	41.49 N	8.18 W
Arcos	13	41.15 N	2.20 W
Arcos de la Frontera	13	36.41 N	5.50 W
Arcot	20	12.52 N	79.21 E
Arctic Ocean	29	75.0 N	155.0 W
Ardabil	13	38.12 N	48.19 E
Ardahan	13	41.8 N	42.47 E
Ardara	5	54.46 N	8.25 W
Ardatov	16	55.20 N	43.5 E
Ardèche, dep	6	44.40 N	4.30 E
Ardèche, r	6	44.24 N	4.25 E
Ardee	5	53.52 N	6.33 W
Ard el Liwen, dist	27	3.10 N	41.30 E
Ardennes, dep	6	49.40 N	4.40 E
Ardfert	5	52.19 N	9.47 W
Ardglass	5	54.16 N	5.36 W
Ardgower, dist	4	56.45 N	5.20 W
Ardila, r	13	38.4 N	7.24 W
Ardmore	4	57.51 N	4.12 W
Ardmore	5	51.57 N	7.43 W
Ardnamurchan, par	4	56.43 N	6.0 W
Ardnamurchan, pt	4	56.44 N	6.14 W

	Map.	Lat.	Long.
Ardnaree	5	54.7 N	9.8 W
Ardon	8	46.13 N	7.15 E
Ardoye	7	50.58 N	3.11 E
Ardrahan	5	53.9 N	8.51 W
Ardres	6	50.59 N	2.0 E
Ardross, *dist*	4	57.47 N	4.17 W
Ardrossan	4	55.38 N	4.50 W
Arecibo	32	18.29 N	66.42 W
Aren	13	42.7 N	0.42 E
Arendal	14	58.28 N	8.51 E
Arendonck	7	51.19 N	5.6 E
Arenis de Mar	13	41.34 N	2.34 E
Arequipa	33	16.23 S	71.31 W
Areshutan, *mts*	14	63.40 N	12.30 E
Arevalo	13	41.5 N	4.45 W
Arezzo	12	43.27 N	11.53 E
Arga, *r*	13	42.17 N	1.48 W
Arganda	13	40.19 N	3.22 W
Argèles	6	43.1 N	0.5 W
Argen, *r*	10	47.37 N	9.37 E
Argentan	6	48.45 N	0.1 W
Argentario, *mt*	12	42.30 N	11.15 E
Argentat	6	45.5 N	1.56 E
Argentiera, *c*	12	40.43 N	8.8 E
Argentine Confed. or La Plata	33	30.0 S	65.0 W
Argenton	6	46.36 N	1.31 E
Argob	22	32.17 N	35.44 E
Argolis and Corinth, *nom*	17	37.35 N	23.5 E
Argos	17	37.38 N	22.43 E
Argos or Nauplia, *g*	17	37.25 N	22.55 E
Argostoli	17	38.11 N	20.29 E
Argostoli, *g*	17	38.10 N	20.28 E
Arguin	26	20.48 N	16.26 W
Argyle, *co*	4	56.30 N	5.30 W
Argyle, *dist*	4	56.10 N	5.15 W
Ariano	12	41.8 N	15.7 E
Ari Atoll	20	3.40 N	73.0 E
Arib, el	26	28.3 N	5.42 W
Arica	33	18.23 S	70.20 W
Arichat Town	31	45.31 N	61.2 W
Arid, *c*	24	34.0 S	123.12 E
Ariége, *dép*	6	42.55 N	1.30 E
Ariége, *r*	6	42.58 N	1.36 E
Arinos, *r*	33	10.25 S	57.10 W
Arisaig, *dist*	4	56.55 N	5.40 W
Arish, el	27	31.4 N	33.45 E
Arispe	30	30.18 N	110.6 W
Arizona, *st*	30	33.0 N	110.50 W
Arjish	18	39.2 N	43.13 E
Arjish, *d*	18	38.29 N	35.14 E
Arjish, *r*	18	44.7 N	26.42 E
Arkaig, *l*	4	56.59 N	5.10 W
Arka Nahr	22	34.32 N	35.58 E
Arkansas, *r*	30	35.8 N	93.0 W
Arkansas, *st*	30	35.0 N	92.30 W
Arkiko	27	15.35 N	39.27 E
Arklow	5	52.47 N	6.9 W
Arkudi, *i*	17	38.33 N	20.42 E
Arlaja, Ras (*c*)	27	13.40 N	47.30 E
Arlanza, *r*	13	42.7 N	3.45 W
Arles	6	43.42 N	4.37 E
Arlesheim	8	47.30 N	7.37 E
Arlon	7	49.42 N	5.49 E
Arlonari	17	38.30 N	24.7 E
Armagh	5	54.22 N	6.39 W
Armagh, *co*	5	54.20 N	6.35 W
Armenia, *country*	18	40.0 N	41.0 E
Armidale	24	30.33 S	151.43 E
Armyro	17	39.11 N	22.45 E
Arnar, *fd*	15	65.46 N	23.40 W
Arnas	14	63.20 N	18.27 E
Arnauti, *c*	18	35.6 N	32.18 E
Arnedo	13	42.14 N	2.5 W
Arnemuiden	7	51.29 N	3.30 E
Arney, *r*	5	54.17 N	7.50 W
Arnhem	7	51.58 N	5.53 E
Arnhem, *b*	24	12.10 S	136.5 E
Arnhem, *c*	24	12.10 S	136.58 E
Arnhem Land	24	13.0 S	133.0 E
Arnis	18	39.1 N	43.29 E
Arno, *r*	12	43.41 N	10.15 E
Arnon, *r*	6	46.44 N	2.15 E
Arnon, *r*	22	31.57 N	35.44 E
Arnprior	31	45.25 N	76.24 W
Arnsberg	9	51.24 N	8.6 E
Arnsberg, *gov*	9	51.23 N	8.0 E
Arnsdorf	10	51.1 N	13.8 E
Arnstein	10	49.58 N	9.58 E
Arnswalde	9	53.10 N	15.22 E
Aroche	13	37.51 N	6.49 W
Aroche, Sierra de (*mts*)	13	37.55 N	6.50 W
Aroer	22	31.28 N	35.48 E
Aroer	22	31.12 N	35.2 E
Arokszállas	11	47.37 N	19.59 E
Arolsen	10	51.24 N	9.2 E
Arona	12	45.45 N	8.33 E
Aroo, *is*	20	6.0 S	134.40 E
Aroostook, *r*	31	46.25 N	68.40 W
Aros	4	56.32 N	5.58 W
Arosa, *b*	13	42.30 N	8.55 W
Arouca	13	40.59 N	7.59 W
Arpino	12	41.39 N	13.38 E
Arra, *mts*	5	52.49 N	8.21 W
Arra, *r*	5	52.27 N	8.3 W
Arran, *i*	4	55.35 N	5.15 W
Arras	6	50.17 N	2.46 E
Arre	26	12.28 N	3.49 W
Arre, *l*	15	55.53 N	12.5 E
Arrild	15	55.9 N	8.58 E
Arroux, *r*	6	46.48 N	4.8 E
Arrow, *l*	5	54.3 N	8.20 W
Arrow, *r*	30	48.3 N	90.0 W
Arrowsmith, *mt*	25	43.20 S	171.0 E
Arrowsmith, *r*	24	29.12 S	115.5 E
Arroyo Molinos	13	39.5 N	6.12 W
Arsamas	16	55.30 N	44.0 E
Art	8	47.3 N	8.31 E
Arta	17	39.8 N	20.59 E
Arta, *g*	17	38.58 N	21.0 E
Arta, *r*	17	39.20 N	21.6 E
Arthabasca	31	46.3 N	71.56 W
Arthur, *co*	23	43.3 S	146.0 E
Arthur, *r*	23	41.10 S	145.0 E
Arthur, *r*	24	33.14 S	117.0 E
Artvin	18	41.2 N	41.42 E
Arundell	3	50.52 N	0.32 W
Arungoa, *r*	23	15.43 S	30.37 E
Arusa Tribe	27	7.0 N	42.25 E
Arvagh	5	53.56 N	7.34 W
Arve, *r*	8	46.12 N	6.12 E
Arvigo	8	46.18 N	9.6 E
Ary, *r*	4	56.17 N	5.5 W
Arzua	13	42.55 N	8.9 W
Arzobispo or Bonin, *is*	23	27.40 N	142.10 E
Asa	14	57.10 N	14.55 E
Asal, *l*	27	11.36 N	42.24 E
Asama-sana, *dist*	21	36.27 N	138.25 E
Asarne	14	62.35 N	14.25 E
Asben or Air, *country*	26	18.25 N	8.30 E
Ascalon	22	31.38 N	34.37 E
Ascension, de la, *b*	32	19.40 N	87.36 W
Ascension, *i*	26	7.57 S	14.28 W
Aschaffenburgh	10	49.58 N	9.8 E
Aschaffenburg and Lower Franken *kreis*	10	50.5 N	10.10 E
Aschersleben	9	51.47 N	11.27 E
Ascoli	12	42.52 N	13.35 E
Ascoli	12	41.9 N	15.34 E
Ascona	8	46.9 N	8.46 E
Asele	14	64.15 N	17.5 E
Asfoon	27	25.25 N	32.36 E
Ashantee *country*	26	7.0 N	2.0 W
Ashbourn	3	53.2 N	1.43 W
Ashbourne	5	53.31 N	6.24 W
Ashburton	3	50.32 N	3.43 W
Ashburton, *r*	24	23.5 S	117.10 E
Ashburton, *r*	25	44.10 S	171.50 E
Ashburton Range (*mts*)	24	18.0 S	134.0 E
Ashby de la Zouch	3	52.45 N	1.29 W
Ashdod	22	31.44 N	34.43 E
Asher	22	32.19 N	35.27 E
Ashford	3	51.9 N	0.53 E
Ashford	24	29.27 S	151.7 E
Ashly, *r*	25	43.18 S	172.45 E
Asiago	12	45.52 N	11.30 E
Asia Minor *country*	18	39.0 N	31.0 E
Asinara, *g*	12	40.55 N	8.25 E
Asinara, *i*	12	41.3 N	8.15 E
Asiu	26	20.58 N	7.49 E
Askeaton	5	52.37 N	8.58 W
Askoe, *i*	14	60.30 N	5.10 E
Askrigg	3	54.19 N	2.4 W
Asnaes, *c*	15	55.40 N	10.55 E
Asnen, *l*	14	56.35 N	14.40 E
Asperen	7	50.52 N	5.7 E
Aspern	11	48.13 N	16.29 E
Aspheron, *c*	16	40.20 N	50.30 E
Aspinwall	32	9.23 N	79.23 W
Aspra Spitea, *b*	17	38.20 N	22.38 E
Aspro, *r* (Achelous)	17	38.22 N	21.10 E
Assam, *prov*	20	26.16 N	91.50 E
Assaye	20	20.13 N	75.57 E
Assche	7	50.56 N	4.11 E
Assen	7	52.59 N	6.34 E
Assens	15	55.16 N	9.53 E
Assesse	7	50.22 N	5.2 E
Assiniboine, *r*	30	50.12 N	100.30 W
Asso	17	38.23 N	20.33 E
Asso, *g*	17	38.22 N	20.32 E
Assomption	31	45.47 N	73.17 W
Assouan	27	24.6 N	32.54 E
Assynt	4	58.8 N	4.57 W
Assynt, *dist*	4	58.10 N	5.10 W
Assynt, *l*	4	58.10 N	5.0 W
Asten	7	51.24 N	5.45 E
Asterabad	19	36.52 N	54.26 E
Asti	12	44.54 N	8.12 E
Astorga	13	42.25 N	6.6 W
Astoria	29	46.11 N	123.42 W
Astrakhan	16	46.15 N	48.15 E
Astrakhan, *gov*	16	46.30 N	45.50 E
Astropalia, *i*	18	36.33 N	26.20 E
Astros	17	37.25 N	22.46 E
Asturias, *prov*	13	43.18 N	5.50 W
Asua, *r*	27	2.30 N	33.30 E
Asuad, Ras (*c*)	27	4.42 N	48.8 E
Asuncion	33	16.37 S	64.52 W
Asuncion	33	35.21 S	57.37 W
Asy, el, *nahr*	18	34.24 N	36.20 E
Ata Ain	22	34.10 N	36.4 E
Ataroth	22	31.34 N	35.38 E
Atbara, *r*	27	16.40 N	34.56 E
Atessa	12	42.4 N	14.28 E
Atfeeh	27	29.27 N	35.23 E
Ath	7	50.37 N	3.46 E
Athabasca or Elk, *r*	30	56.0 N	112.25 W
Athabasca, *l*	30	59.0 N	114.0 W
Athboy	5	53.37 N	6.56 W
Athboy, *r*	5	53.33 N	6.50 W
Athenry	5	53.18 N	8.45 W
Athens	17	37.58 N	23.43 E
Athens	30	33.54 N	83.23 W
Atherstone	8	52.35 N	1.32 W
Athleague	5	53.34 N	8.15 W
Athlit (Castol Peregrin)	22	32.42 N	34.56 E
Athlone	5	53.25 N	7.56 W
Atholl, *dist*	4	56.48 N	3.55 W
Athos, or Monte Santo, *c*	18	40.10 N	24.22 E
Athy	5	52.59 N	6.58 W
Atkarsk	16	51.50 N	45.0 E
Atkinson, *ft*	30	37.47 N	100.2 W
Atla, *i*	19	53.12 N	173.0 E
Atlanta	30	34.42 N	84.26 W
Atlantic, *i*	23	1.0 N	164.40 E
Atlas, *mts*	26	31.40 N	6.20 W
Atoko, *i*	17	38.29 N	20.48 E
Atrato, *r*	32	5.30 N	77.0 W
Atri	12	42.36 N	13.59 E
Attalens	8	46.31 N	6.31 E
Atta-wahpiscow, *r*	30	52.40 N	96.0 W
Attica and Boeotia, *nom*	17	38.0 N	23.39 E
Attleborough	3	52.33 N	1.1 E
Attmühl, *r*	9	48.54 N	11.15 E
Attock	20	33.50 N	72.13 E
Attow Ben	4	57.13 N	5.17 W
Attruck, *r*	19	37.46 N	55.0 E
Attwood Cay	32	23.4 N	73.42 W
Au	4	48.33 N	11.44 E
Aub	10	49.33 N	10.3 E
Aube, *dép*	6	48.20 N	4.10 E
Aube, *r*	6	48.30 N	4.20 E
Aubel	7	50.42 N	5.52 E
Aubenas	6	44.37 N	4.16 E
Aubigny	6	47.29 N	2.27 E
Aubonne	8	46.30 N	6.24 E
Auburn	5	53.31 N	7.48 W
Aubusson	6	45.57 N	2.11 E
Auch	6	43.38 N	0.37 E
Auchinblae	4	56.54 N	2.27 W
Auchnacloy	5	54.25 N	6.57 W
Auchterarder	4	56.18 N	3.42 W
Auchtermuchty	4	56.18 N	3.14 W
Auckland	25	36.52 S	174.42 E
Auckland, *prov*	25	38.20 S	176.30 E
Auckland, *i*	23	50.52 S	165.59 E
Aude, *dép*	6	43.10 N	2.30 E
Aude, *r*	6	43.6 N	2.16 E
Audierne, *b*	6	47.55 N	4.22 W
Auerbach	10	49.42 N	11.37 E
Auerbach	10	50.31 N	12.24 E
Auerstadt	10	51.6 N	11.34 E
Aughrim	5	52.52 N	6.19 W
Aughrim	5	53.18 N	8.18 W
Augsburg	10	48.52 N	10.53 E
Augusta	12	37.14 N	15.12 E
Augusta	29	44.20 N	69.56 W
Augusta	29	39.53 N	86.12 W
Augusta	30	31.16 N	89.6 W
Augusta	30	44.45 N	75.49 W
Augusta	30	33.26 N	81.51 W
Augustowo	16	54.0 N	23.20 E
Augustus, *ft*	4	57.8 N	4.43 W
Augustus, *mt*	24	24.32 S	116.43 E
Aujeh, el, *nahr*	22	32.5 N	34.49 E
Aujila	26	29.19 N	21.57 E
Aula	10	50.48 N	9.37 E
Aulder, Ben	4	56.49 N	4.28 W
Aulef	26	25.56 N	0.28 E
Auliotes	17	39.46 N	19.36 E
Aulon or Plain of Jordan	22	32.20 N	35.35 E
Aumale	26	36.7 N	3.40 E
Aurach, *r*	10	49.35 N	10.58 E
Auranitis, *dist*	22	32.45 N	36.20 E
Aurich	9	53.28 N	7.28 E
Aurillac	6	44.56 N	2.26 E
Aurney	22	33.22 N	35.54 E
Auronzo	12	46.33 N	12.27 E
Aurungabad	20	19.52 N	75.20 E
Aussa	27	11.28 N	41.46 E
Aussa, *l*	27	11.45 N	41.55 E
Auspitz	11	48.58 N	16.42 E
Auserlitz	11	49.7 N	16.51 E
Austin, *l*	24	27.30 S	118.0 E
Austin City	30	30.20 N	97.29 W
Austral or Tubuai, *is*	23	23.0 S	152.0 W
Australasia or Melanesia	23	30.0 S	160.0 E
Australian Alps	24	37.0 S	148.0 E
Austria	2	48.0 N	18.0 E
Autun	6	46.58 N	4.20 E
Auuns	23	19.0 S	19.18 E
Auvliéta	19	42.36 N	74.21 E
Auwaly, el, *nahr*	22	33.35 N	35.26 E
Auxerre	6	47.49 N	3.34 E
Auxonne	6	47.12 N	5.23 E
Ava	20	21.47 N	95.58 E
Avachinskaya	19	53.0 N	156.30 E
Avallon	6	47.29 N	3.54 E
Avalon, *pen*	31	47.20 N	53.30 W
Avegno	8	46.12 N	8.44 E
Aveiro	13	40.38 N	8.38 W
Aveiro, *b*	13	40.40 N	8.40 W
Avelgheim	7	50.47 N	3.25 E
Avellino	12	40.55 N	14.47 E
Avenche	8	46.53 N	7.3 E
Avennes	7	50.38 N	5.7 E
Avesnes	6	50.7 N	3.56 E
Avesta	14	60.10 N	16.15 E
Aveyron, *dép*	6	44.25 N	2.35 E
Aveyron, *r*	6	44.23 N	2.10 E
Avezzano	12	42.3 N	13.28 E
Avignon	6	43.57 N	40.50 E
Avila	13	40.40 N	4.45 W
Avila, *prov*	13	40.33 N	4.50 W
Aviles	13	43.38 N	5.56 W
Aviz	13	39.3 N	7.50 W
Avlemona, *b*	17	36.12 N	23.4 E
Avlona	18	40.29 N	19.26 E
Avoca, *r*	5	52.48 N	6.13 W
Avoca, *v*	5	52.48 N	6.13 W
Avola	12	36.55 N	15.6 E
Avon, Ben	4	57.6 N	3.22 W
Avon, *r*	3	51.30 N	2.41 W
Avon, *r*	3	50.53 N	1.47 W
Avon, *r*	4	57.22 N	3.23 W
Avon, *r*	24	32.8 S	116.18 E
Avon Water	4	55.57 N	3.45 W
Avonmore, *r*	5	52.58 N	6.17 W
Avranches	6	48.45 N	1.24 W
Avret-Hissar	18	40.54 N	22.42 E
Awadsi, *i*	21	34.25 N	134.40 E
Awakino, *r*	25	38.30 S	174.34 E
Awarau, *r*	25	42.0 S	171.55 E
Awarua, *r*	25	44.18 S	168.0 E
Awatere, *r*	25	41.40 S	174.15 E
Awath Ras (*c*)	27	5.55 N	48.57 E
Awbeg, *r*	5	52.13 N	8.32 W
Awe, *l*	4	56.20 N	5.10 W
Awe, *r*	4	56.24 N	5.7 W
Awi	26	23.3 N	18.10 E
Ax	6	42.43 N	1.48 E
Axar, *fd*	15	66.20 N	17.0 W
Axbridge	3	51.18 N	2.48 W
Axel	7	51.17 N	3.55 E
Axini, *is*	17	36.15 N	22.55 E
Axminster	3	50.47 N	3.0 W
Axum	27	14.7 N	38.47 E
Ayacucho	33	18.12 S	74.6 W
Ayamonte	13	37.12 N	7.19 W
Ayerbangis	20	0.10 N	99.12 E
Aylesbury	3	51.50 N	0.48 W
Aylmer	30	45.24 N	76.19 W
Aylmer, *l*	29	64.20 N	109.0 W
Aylmer, *l*	31	45.50 N	71.30 W
Aylort, *l*	4	56.52 N	5.42 W
Aylsham	3	52.48 N	1.15 E
Ayor	26	14.58 N	1.6 E
Ayora	13	39.3 N	1.10 W
Ayr	4	55.28 N	4.38 W
Ayr, *co*	4	55.25 N	4.30 W
Ayr, *hds*	4	55.26 N	4.42 W
Ayr, *pt*	3	54.25 N	4.21 W
Ayr Water	4	55.28 N	4.38 W
Ayton	4	55.51 N	2.8 W
Azauad, *dist*	26	22.0 N	5.0 W
Arimgarh	20	26.4 N	83.11 E
Arincourt	6	50.27 N	2.9 E
Azkar Tribe	26	23.0 N	8.0 E
Arol, *l*	32	17.40 N	89.3 W
Arores or Western, *is*	26	37.30 N	26.0 W
Arorla	13	37.55 N	3.0 W
Arov, Sea of	16	46.5 N	36.30 E
Arua	32	18.26 N	70.49 W
Aruaga	13	38.14 N	5.45 W
Aruer, *r*	13	38.58 N	3.22 W
Azziyeh, Wady el	22	33.10 N	35.16 E
Baago, *i*	15	55.18 N	9.48 E
Baalbek	18	34.10 N	36.10 E
Baar	8	47.11 N	8.32 E
Baarland	7	51.24 N	3.52 E
Baba, *c*	18	41.26 N	31.27 E
Babadagh	18	44.54 N	28.52 E
Bab-el Mandeb, *st*	27	13.0 N	43.10 E
Babine, *ft*	30	55.1 N	125.7 W
Babinovitchi	16	54.47 N	30.40 E
Babinskoi	16	67.32 N	31.30 E
Babuyan, *is*	21	19.20 N	121.10 E
Babylon, *ruins*	18	32.31 N	45.0 E
Bacalhao, *i*	31	48.7 N	52.52 W
Bachmut	16	48.40 N	38.6 E
Bachta, *r*	19	63.30 N	95.30 E
Back or Fish, *r*	29	65.10 N	105.0 W
Backergunge	20	22.29 N	90.18 E
Backnang	10	48.56 N	9.26 E
Bad	27	6.8 N	48.56 E
Badajoz	13	38.48 N	6.52 W
Badajoz, *prov*	13	38.38 N	6.10 W
Baden	8	47.28 N	8.18 E
Baden	10	48.46 N	8.15 E
Baden	11	48.2 N	16.15 E
Baden, Grand Duchy of	10	48.45 N	8.30 E
Badenoch, *dist*	4	56.57 N	4.15 W
Badenoch, *forest*	4	56.57 N	3.54 E
Bad Gasteiner	11	47.8 N	13.4 E
Baegne, *r*	14	60.48 N	9.40 E
Baëna	13	37.41 N	4.22 W
Baerbach	11	48.21 N	13.55 E
Baernau	10	49.48 N	12.26 E
Baeza	13	38.1 N	3.30 W
Baffa	18	34.45 N	32.27 E
Baffin, *b*	29	75.0 N	70.0 W
Bafra	18	41.33 N	35.55 E
Baga	26	7.22 N	11.43 W
Bagara, el	27	18.44 N	33.16 E
Bage	33	31.25 S	53.41 W
Bagenalstown	5	52.47 N	6.57 W
Baghdad	18	33.21 N	44.28 E
Baghirmi Kingdom	26	11.30 N	16.30 E

	Map.	Lat.	Long.
		° ′	° ′
Bagnères	6	43.3 N	0.11 E
Bahama, *chan*	29	21.40 N	76.40 W
Bahama or Lucayas, *is*	32	25.0 N	76.0 W
Bahawulpoor	20	29.24 N	71.41 E
Bahia, *prov*	33	13.0 S	41.0 W
Bahia Blanca	33	39.25 S	61.25 W
Bahia or São Salvador	33	12.56 S	38.27 W
Bahia Honda	32	23.0 N	82.58 W
Bahiuda	27	18.40 N	32.50 E
Bahlingen	10	48.17 N	8.52 E
Bahr Bambo	27	5.30 N	27.25 E
Bahr el Gazal or Nam	27	9.15 N	28.30 E
Bahret Bala (*l*)	22	33.13 N	36.42 E
Bahret il Hijaneh (*l*)	22	33.19 N	36.35 E
Bahret il Kibliyeh (*l*)	22	33.27 N	36.40 E
Bahret esh Shirkiyeh (*l*)	22	33.33 N	36.42 E
Bai	19	41.50 N	80.14 E
Baia	18	47.27 N	26.12 E
Baiburt	18	40.14 N	40.8 E
Baicull	20	14.0 N	74.32 E
Baikal, *l*	19	53.0 N	108.0 E
Baikal, *mts*	19	54.0 N	108.0 E
Bailieborough	6	53.55 N	6.59 W
Bailundo	28	12.0 S	15.35 E
Baines, *cr*	24	15.40 S	130.5 E
Baireuth	9	49.56 N	11.35 E
Baireuth	10	49.56 N	11.35 E
Bais	6	48.15 N	0.22 W
Baitool	20	21.52 N	77.52 E
Baja	11	46.10 N	19.1 E
Bakari, *c*	17	38.17 N	21.30 E
Bakel	26	14.57 N	12.19 W
Baker, *mt*	30	48.45 N	121.42 W
Bakeu	18	46.35 N	26.53 E
Baklanovskaia	19	64.28 N	88.18 E
Baku	18	40.23 N	49.53 E
Bakwain, Tribe	28	24.25 S	24.0 E
Bala	3	52.55 N	3.34 W
Bala, *l*	3	52.54 N	3.37 W
Balabac, *str*	20	7.35 N	117.15 E
Balagansk	19	53.40 N	103.24 E
Balaguer	13	41.46 N	0.52 E
Balaklava	16	44.25 N	33.33 E
Balana, *r*	17	38.0 N	23.55 E
Balaschov	16	51.30 N	43.15 E
Balasore	20	21.30 N	86.54 E
Balassa Gyarmat	11	48.4 N	19.10 E
Balaton, *l*	11	46.49 N	17.45 E
Balbriggan	5	53.37 N	6.12 W
Balclutha	25	46.15 S	169.48 E
Bald *hd*	24	35.10 S	118.0 E
Baldegg, *l*	8	47.12 N	8.15 E
Baldenburg	9	53.53 N	16.51 E
Baldock	3	51.59 N	0.10 W
Baldoyle	5	53.19 N	6.7 W
Balearic, *is*	13	39.30 N	3.0 E
Balfron	4	56.4 N	4.19 W
Bali, *b*	28	15.54 S	45.18 E
Bali, *i*	20	8.30 S	115.10 E
Balikesri	18	39.39 N	27.55 E
Balintang *chan*	21	19.50 N	121.0 E
Balkan, *mts*	18	42.42 N	25.20 E
Balkash, *l*	19	46.30 N	75.30 E
Balkh	19	36.36 N	67.10 E
Balkhar, *d*	18	40.45 N	41.10 E
Balla	5	53.48 N	9.8 W
Ballaghkeen	5	52.29 N	6.25 W
Ballahulish	4	56.39 N	5.9 W
Ballantrae	4	55.6 N	5.0 W
Ballater	4	57.3 N	3.3 W
Ballenstädt	9	51.43 N	11.13 E
Ballina	5	52.48 N	8.26 W
Ballina	5	54.7 N	9.9 W
Ballinahinch	5	53.27 N	9.53 W
Ballyhaise	5	54.3 N	7.18 W
Ballinakill	5	52.52 N	7.18 W
Ballinakill *bn*	5	53.35 N	10.3 W
Ballinamore	5	54.3 N	7.18 W
Ballinasloe	5	53.20 N	8.13 W
Ballincollig	5	51.53 N	8.35 W
Ballinderry, *r*	5	54.39 N	6.35 W
Ballindine	5	53.41 N	8.57 W
Ballingarry	5	52.28 N	8.51 W
Ballinrobe	5	53.38 N	9.13 W
Ballinskelligs, *b*	5	51.47 N	10.15 W
Ballone or Condamine, *r*	24	27.12 S	149.40 E
Ballsthal	8	47.19 N	7.43 E
Ballybay	5	54.8 N	6.54 W
Ballybofey	5	54.48 N	7.47 W
Ballybritas	5	53.7 N	7.7 W
Ballycastle	5	54.17 N	9.22 W
Ballycastle	5	55.10 N	6.14 W
Ballycastle, *b*	5	55.17 N	6.14 W
Ballyclare	5	54.45 N	6.0 W
Ballyconnel	5	54.7 N	7.35 W
Ballycottin, *b*	5	51.51 N	7.56 W
Ballydehob	5	51.34 N	9.28 W
Ballydonagan, *b*	5	51.38 N	10.5 W
Ballygawley	5	54.28 N	7.2 W
Ballyhaise	5	54.3 N	7.18 W
Ballyhaunis	5	53.47 N	8.45 W
Ballyheigh, *b*	5	52.22 N	9.55 W
Ballyjamesduff	5	53.52 N	7.13 W
Ballylongford	5	52.33 N	9.28 W
Ballymahon	5	53.33 N	7.45 W
Ballymena	5	54.52 N	6.17 W
Ballymoe	5	53.42 N	8.27 W
Ballymoney	5	54.56 N	7.1 W
Ballymore	5	53.29 N	7.40 W
Ballymore, Eustace	5	53.8 N	6.37 W
Ballymote	5	54.5 N	8.31 W
Ballynacarrig	5	53.35 N	7.32 W
Ballynahinch	5	54.24 N	5.53 W
Ballyneen	5	51.44 N	8.57 W
Ballyragget	5	52.47 N	7.20 W
Ballyshannon	5	54.31 N	8.12 W
Ballyteigue, *b*	5	52.12 N	6.40 W
Ballytore	5	53.1 N	6.49 W
Ballyvaghan	5	53.7 N	9.8 W
Ballyvoil *hd*	5	52.7 N	7.30 W
Balmair	20	25.49 N	71.16 E
Balme, Col de	8	46.0 N	6.57 E
Balmoral	4	57.2 N	3.12 W
Balotra	20	25.54 N	72.13 E
Balquhidder	4	56.21 N	4.20 W
Balsam, *l*	31	48.35 N	78.55 W
Balsamao	33	8.57 S	63.48 W
Baltic, *provs*	16	58.0 N	26.0 E
Baltic Sea	15	57.0 N	19.0 E
Baltimore	5	51.28 N	9.22 W
Baltimore	30	39.16 N	76.41 W
Baltinglass	5	52.57 N	6.42 W
Balundshuhur	20	28.24 N	77.50 E
Balzas, *r*	29	18.28 N	101.30 W
Bamangwato Tribe	28	22.25 S	25.0 E
Bamba	28	6.10 S	13.12 E
Bambara, *country*	26	12.0 N	7.12 W
Bamberg	10	49.53 N	10.52 E
Bampton	3	50.59 N	3.27 W
Bamyal Tribe	28	16.15 S	25.30 E
Banagher	5	53.12 N	7.58 W
Banana	24	24.11 S	149.46 E
Banana or Grande, *l*	33	11.20 S	50.0 W
Banana, *is*	26	8.8 N	13.6 W
Banas, *r*	20	26.10 N	76.20 E
Banasa	27	3.44 N	41.35 E
Banater Frontier	11	45.2 N	20.47 E
Banbridge	5	54.22 N	6.17 W
Banbury	3	52.4 N	1.20 W
Banca, *i*	20	2.0 S	105.40 E
Banchory	4	57.4 N	2.31 W
Banda, *is*	20	4.35 S	130.0 E
Banda Sea	20	5.30 S	129.0 E
Bandah	20	25.27 N	80.21 E
Bandon	5	51.44 N	8.43 W
Bandon, *r*	5	51.44 N	8.22 W
Baneza, la	18	42.17 N	5.56 W
Banff	4	57.40 N	2.31 W
Banff, *co*	4	57.25 N	3.10 W
Bangalli	20	8.56 N	79.56 E
Bangalore	20	12.57 N	77.35 E
Bangaru	24	33.52 S	148.49 E
Bangkok	20	13.38 N	100.27 E
Bango	28	10.42 S	21.29 E
Bangor	3	53.14 N	4.4 W
Bangor	5	54.39 N	5.40 W
Bangor	5	54.8 N	9.44 W
Bangor	20	44.47 N	74.43 W
Banialuka	18	44.42 N	17.7 E
Banias	18	33.16 N	35.42 E
Banjarmasin	20	3.30 S	114.38 E
Bankote	20	17.56 N	73.3 E
Banks, *i*	24	10.12 S	142.15 E
Bank's Land	29	73.0 N	121.0 W
Banks, *pen*	25	43.45 S	172.48 E
Banks, *str*	23	40.38 S	148.10 E
Banks, *str*	29	74.30 N	116.0 W
Bann, *r*	5	55.5 N	6.36 W
Bann, *r*	5	52.33 N	6.32 W
Bannister	24	32.49 S	117.24 E
Bannockburn,	4	56.6 N	3.54 W
Bansda	20	20.46 N	73.23 E
Bantry	5	51.41 N	9.27 W
Bantry, *b*	5	51.39 N	9.45 W
Bao	21	22.30 N	102.30 E
Bara	27	13.37 N	30.8 E
Barada, *r*	22	33.32 N	36.31 E
Baranquilla	33	10.57 N	74.45 W
Barbadoes, *i*	32	13.12 N	59.35 W
Barbacena	33	21.11 S	43.44 W
Barbariri, Tribe	28	21.10 S	32.0 E
Barbary *country*	26	32.0 N	5.0 E
Barbas, *c*	26	22.8 N	16.56 W
Barbastro	18	41.56 N	0.10 E
Barber, *i*	23	8.50 N	169.56 W
Barbezieux	6	45.28 N	0.9 W
Barbuda, *i*	32	17.38 N	61.48 W
Barca, *dist*	26	31.48 N	22.0 E
Barcelona	12	38.7 N	15.10 E
Barcelona	13	41.22 N	2.10 E
Barcelona, *prov*	13	41.36 N	1.55 E
Barcelonette	6	44.25 N	6.40 E
Barcelos	33	1.12 S	64.10 W
Barcoo, *r*	24	24.30 S	144.18 E
Barder	27	0.52 N	42.28 E
Bardsey, *i*	3	52.46 N	4.46 W
Bare, *i*	25	39.48 S	177.4 E
Baree Dooab *can*	20	31.8 N	74.0 E
Bareilly	20	28.21 N	79.34 E
Bar Elias	22	33.47 N	35.54 E
Barentz Land	19	76.0 N	70.0 E
Barfleur	6	49.39 N	1.16 W
Bargo	16	60.25 N	25.40 E
Bargteheide	15	53.43 N	10.15 E
Barguizinsk	19	53.28 N	109.30 E
Bari	12	41.8 N	16.53 E
Bari Tribe	27	5.12 N	32.30 E
Barid, el, *nahr*	22	34.20 N	36.0 E
Baring Land	29	71.30 N	122.30 W
Baringa, *l*	27	0.24 S	37.0 E
Barito, *r*	20	1.30 S	114.55 E
Barka, *r*	27	16.35 N	37.40 E
Barking	3	51.33 N	0.5 E
Barkul or Chin-si	21	43.34 N	93.30 E
Bar-le-duc	6	48.46 N	5.11 E
Barlee Range	24	23.35 S	116.10 E
Barlengas, *is*	13	39.30 N	9.35 W
Barletta	12	41.19 N	16.16 E
Barlt	15	54.0 N	9.3 E
Barmen	9	51.17 N	7.13 E
Barmen	28	22.6 S	16.44 E
Barmouth	3	52.44 N	4.2 W
Barnard, *cas*	3	54.33 N	1.53 W
Barnaul	19	53.14 N	83.22 E
Barnet	3	51.39 N	0.11 W
Barnett, *dist*	24	26.0 S	151.30 E
Barneveld	7	52.8 N	5.36 E
Barnsley	3	53.35 N	1.28 W
Barnstaple	3	51.5 N	4.3 W
Baroda	20	22.16 N	73.14 E
Barongo, *l*	28	0.30 N	35.5 E
Barotse, *v*	28	15.25 S	23.0 E
Barquesaux	31	44.5 N	82.51 W
Barquisimeto	33	4.57 N	69.16 W
Barra	3	2.50 S	59.10 W
Barra, *hd*	4	56.47 N	7.39 W
Barra, *is*	4	57.0 N	7.34 W
Barracas	13	40.0 N	0.44 W
Barracouta, *i*	28	24.58 S	44.0 E
Barren, *i*	23	40.25 S	148.18 E
Barren, *is*	28	18.15 S	43.30 E
Barrie	31	44.23 N	79.43 W
Barrier, *c*	25	36.20 S	175.30 E
Barrier or Stanley Range	24	31.20 S	142.0 E
Barrit	15	55.43 N	9.52 E
Barrow, *b*	5	52.13 N	6.48 W
Barrow, *c*	29	68.5 N	110.55 W
Barrow, *i*	24	20.48 S	113.15 E
Barrow, *pt*	28	25.15 S	44.28 E
Barrow, *pt*	29	71.24 N	156.30 W
Barrow, *r*	5	52.18 N	7.0 W
Barrow, *str*	29	74.20 N	95.0 W
Barrow's *l*	31	48.7 N	55.7 W
Bar Sur Aube	6	48.14 N	4.43 E
Bar Sur Seine	6	48.7 N	4.21 E
Bartan	18	41.40 N	32.17 E
Bartfeld	11	49.16 N	21.20 E
Bartica Grove	33	6.10 N	58.40 W
Barton	3	53.42 N	0.25 W
Bartsch, *r*	9	51.38 N	16.30 E
Barvas	4	58.22 N	6.31 W
Barwan or Darling, *r*	24	29.53 S	146.50 E
Basalam, *r*	27	13.36 N	38.35 E
Basel or Basle	8	47.33 N	7.35 E
Basel, *cant*	8	47.25 N	7.45 E
Basento, *r*	12	40.16 N	16.50 E
Bashan, Kingdom	22	32.45 N	36.15 E
Bashee Chan	21	21.20 N	121.0 E
Bashee, *is*	21	20.35 N	121.56 E
Basingstoke	3	51.16 N	1.5 W
Baskerville, *c*	24	17.0 S	122.10 E
Basle or Basel	10	47.33 N	7.35 E
Baso	27	10.4 N	37.32 E
Basongo Tribe	28	9.30 S	16.30 E
Basque Roads	6	46.5 N	1.8 W
Bas Rhin, *dep*	6	48.40 N	7.35 E
Bass, *is*	23	27.55 S	142.50 W
Bass Rock	4	56.4 N	2.38 W
Bass, *str*	24	39.20 S	146.0 E
Bassan, el	18	41.5 N	20.9 E
Bassano	12	45.46 N	11.43 E
Bassas da India	28	21.32 S	39.34 E
Bassein	20	16.45 N	94.43 E
Bassein	20	19.20 N	72.49 E
Basses Alpes, *dep*	6	44.10 N	6.0 E
Basses Pyrénées *dep*	6	43.15 N	0.50 W
Basse Terre	32	16.3 N	61.42 W
Basseterre	32	17.20 N	62.44 W
Bassim	20	20.5 N	77.11 E
Bassin d'Arcachon	6	44.5 N	1.5 W
Bassorah	18	30.31 N	47.53 E
Bastan, *l*	19	42.0 N	88.0 E
Basthorst	15	53.35 N	10.27 E
Bastia	6	42.41 N	9.25 E
Bastogne	7	50.0 N	5.44 E
Basutu Land	28	29.30 S	28.0 E
Batahanos	32	22.45 N	82.42 W
Batan, *is*	21	20.15 N	122.0 E
Batanæa	22	32.59 N	36.46 E
Batavia	20	6.22 S	106.40 E
Batchewana	30	47.20 N	84.35 W
Bateman, *b*	24	35.46 S	150.18 E
Batesville	30	35.49 N	91.37 W
Bath	3	51.24 N	2.22 W
Bath	31	44.9 N	76.55 W
Bat-ha, *r*	26	13.43 N	18.0 E
Bathang	21	29.24 N	98.42 E
Bathaniyeh or Batanaea, *dist*	22	32.50 N	36.45 E
Bathgate	4	55.55 N	3.40 W
Bathurst	23	43.19 S	146.0 E
Bathurst	24	33.27 S	149.35 E
Bathurst	26	33.26 S	26.45 E
Bathurst	26	13.24 N	16.36 W
Bathurst	31	47.37 N	65.41 W
Bathurst, *c*	29	70.36 N	127.35 W
Bathurst, *i*	24	11.20 S	130.20 E
Bathurst, *i*	29	76.40 N	100.0 W
Bathurst, *l*	31	48.10 N	57.7 W
Batiscan	31	46.31 N	72.11 W
Batoana	28	20.25 S	23.13 E
Batoka Tribe	28	17.0 S	27.0 E
Baton Rouge	30	30.32 N	91.7 W
Batschach	11	46.2 N	15.13 E
Batticaloa	20	7.41 N	81.41 E
Battle	3	51.21 N	0.24 E
Battle, *r*	30	52.52 N	110.0 W
Battock, *h*	4	56.57 N	2.45 W
Batum	16	41.38 N	41.45 E
Baugé	6	47.32 N	0.6 W
Bauld, *c*	30	51.39 N	55.27 W
Baume	6	47.22 N	6.21 E
Baunach, *r*	10	50.2 N	10.51 E
Baures, *r*	33	13.45 S	63.28 W
Bausk	16	56.24 N	24.12 E
Bautzen	10	51.11 N	14.27 E
Bautzen *kreis*	10	51.10 N	14.24 E
Bavaria Kingdom	9	49.30 N	11.0 E
Bavaria, Upper *kreis*	10	48.10 N	12.0 E
Baviko Tribe	28	17.36 S	20.45 E
Bawtry	3	53.26 N	1.2 W
Bay Is., Colony	32	16.20 N	86.40 W
Baya	26	6.47 N	13.46 E
Bayamo	32	20.27 N	76.57 W
Bayas	18	36.40 N	36.14 E
Bayazid	18	40.20 N	45.8 E
Bayerischer Wald (*mts*)	10	49.0 N	13.10 E
Bayeux	6	49.16 N	0.42 W
Bayfield	31	43.34 N	81.50 W
Baylen	13	38.10 N	3.49 W
Bayona	13	42.6 N	8.47 W
Bayonne	6	43.31 N	1.26 W
Bayport	30	28.33 N	82.43 W
Baza	13	37.36 N	2.45 W
Bazardjik	18	43.35 N	27.51 E
Bazas	6	44.27 N	0.12 W
Bazaruta, *i*	28	21.37 S	35.14 E
Beachy, *hd*	3	50.44 N	0.16 E
Beagle, *chan*	33	54.55 S	68.0 W
Beagle, *is*	24	29.47 S	114.47 E
Beaminster	3	50.49 N	2.43 W
Bear, *hd*	5	51.37 N	9.57 W
Bear, *i*	5	51.39 N	9.53 W
Bear, *is*	19	70.40 N	163.30 E
Bear, *r*	31	46.0 N	78.0 W
Beata, *pt*	32	17.38 N	71.24 W
Beaufort	28	32.17 S	22.47 E
Beaufort	29	32.33 N	80.52 W
Beaufort, *ft*	28	32.30 S	26.50 E
Beauharnois	31	45.19 N	73.51 W
Beauly	4	57.30 N	4.29 W
Beauly, *firth*	4	57.29 N	4.20 W
Beauly, *r*	4	57.28 N	4.28 W
Beaumaris	3	53.17 N	4.5 W
Beaumont	7	50.14 N	4.13 E
Beaumont	30	30.5 N	94.10 W
Beaune	6	47.1 N	4.51 E
Beaupréau	6	47.12 N	1.0 W
Beauraing	7	50.7 N	4.57 E
Beauvais	6	49.26 N	2.5 E
Beaver, *r*	30	54.25 N	109.30 W
Beccles	3	52.29 N	1.43 E
Bechuanas Tribe	28	25.0 S	24.0 E
Beckenried	8	46.58 N	8.28 E
Becskerek	11	45.24 N	20.26 E
Bedale	3	54.18 N	1.34 W
Beder	15	56.3 N	10.12 E
Beder	20	17.53 N	77.30 E
Beder Honein	27	23.45 N	38.45 E
Bedford	3	52.9 N	0.28 W
Bedford	28	32.40 S	26.7 E
Bedford	31	45.8 N	72.58 W
Bedford, *c*	24	15.17 S	145.21 E
Bedford *co.*	3	52.6 N	0.28 W
Bedini, *r*	17	37.30 N	23.2 E
Bednore or Nuggur	20	13.48 N	75.4 E
Bedretto	8	46.31 N	8.30 E
Beejapoor	20	16.48 N	75.44 E
Beekaneer	20	28.1 N	73.18 E
Beeringen	7	51.2 N	5.13 E
Beer-Sheba	22	31.17 N	34.54 E
Beersheba	28	26.0 S	18.2 E
Beer-Sheba, Desert of	22	31.14 N	34.50 E
Beeskow	9	52.12 N	14.13 E
Beftoft	15	55.11 N	9.14 E
Beg, *l*	5	54.48 N	6.29 W
Beg, *strath*	4	58.25 N	3.27 W
Behar	20	26.16 N	89.25 E
Behar	20	25.10 N	85.31 E
Behnesa	27	28.35 N	30.47 E
Behnesa, Wal el, or Lesser Oasis	27	28.15 N	29.10 E
Behrendt	9	54.7 N	17.59 E
Behring, *i*	19	55.10 N	166.30 E
Behring Sea	19	58.0 N	180.0 E
Behring, *str*	19	65.0 N	169.0 W
Bei Bazar	18	40.6 N	31.54 E
Beijerland	7	51.48 N	4.21 E
Beilen	7	52.51 N	6.31 E
Beinwyl	8	47.13 N	8.21 E
Beira, *prov*	13	40.30 N	7.45 W
Beirût	22	33.54 N	35.29 E
Beirût, *nahr*	22	33.51 N	35.34 E
Beirût, Ras (*c*)	22	33.55 N	35.57 E
Bei Shehr, *l*	18	37.48 N	31.20 E
Beith	4	53.46 N	4.37 W
Beit Jibrin	22	31.36 N	34.56 E
Beit Luna	22	33.37 N	35.26 E
Beitstad	14	64.10 N	11.15 E
Beja	13	38.3 N	7.50 W

	Map.	Lat.	Long.
Bejar	18	40.20 N	5.39 W
Bekes	11	46.45 N	21.6 E
Bela	19	26.9 N	66.28 E
Bel Abbas	26	25.59 N	5.32 W
Bela-ma, Bahr	27	28.30 N	28.0 E
Belaspoor	20	31.16 N	76.46 E
Belat, Wady	22	32.2 N	35.3 E
Belchite	13	41.20 N	0.50 W
Belem or Para	33	1.28 S	48.24 W
Belen	33	27.46 S	67.47 W
Belfast	5	54.37 N	5.56 W
Belfast	24	38.25 S	142.14 E
Belfast, *l*	6	54.42 N	5.50 W
Belfeld	7	51.18 N	6.7 E
Belford	3	55.37 N	1.49 W
Belfort	6	47.38 N	6.53 E
Belgard	9	54.40 N	17.37 E
Belgaum	20	15.50 N	74.31 E
Belgium	2	50.30 N	6.0 E
Belgrade	18	44.47 N	20.26 E
Belhaven	4	56.0 N	2.34 W
Belina	18	44.44 N	19.14 E
Belitz	9	52.15 N	12.57 E
Belize	32	17.32 N	88.9 W
Belize, *r*	32	17.30 N	88.32 W
Belize, *rep*	32	18.0 N	88.20 W
Belka, el	22	31.45 N	35.42 E
Belknap, *ft*	30	33.6 N	98.39 W
Bell, *i*	31	50.45 N	55.35 W
Bell Rock	4	56.26 N	2.23 W
Bellac	6	46.7 N	1.3 E
Bellaghy	5	54.48 N	6.31 W
Belan, el Wady, *dist*	22	33.24 N	35.56 E
Bellary	20	15.7 N	76.57 E
Belle, *b*	31	47.40 N	55.25 W
Belle Isle	6	47.20 N	3.10 W
Belle Isle, *str*	31	51.25 N	56.45 W
Bellenden Ker, *hs*	24	17.20 S	145.52 E
Bellesme	6	48.21 N	0.32 E
Belleville	6	46.7 N	4.45 E
Bellevile	31	44.11 N	77.27 W
Belley	6	45.46 N	5.40 E
Bellingham	3	55.9 N	2.14 W
Bellinzona	8	46.11 N	9.1 E
Belloor	20	12.57 N	76.43 E
Belluno	12	46.8 N	12.14 E
Bellus, *r*	22	32.54 N	35.18 E
Bellver	13	42.23 N	1.45 E
Belmont	6	43.51 N	2.43 E
Belmonte	13	40.16 N	7.19 W
Belmonte	13	39.35 N	2.44 W
Belmonte	33	16.1 S	38.55 W
Belmonte, or Grande, *r*	33	15.50 S	40.0 W
Belmullet	5	54.13 N	9.59 W
Beloe, *i*	19	73.20 N	2.30 E
Beloochistan *country*	19	27.40 N	63.0 E
Belovar	11	45.54 N	16.55 E
Belp	8	46.54 N	7.30 E
Belpech	6	43.13 N	1.46 E
Belper	3	53.2 N	1.29 W
Belturbet	5	54.7 N	7.27 W
Belves	6	44.46 N	0.59 E
Belyando, *r*	24	22.20 S	146.33 E
Belzig	9	52.8 N	12.32 E
Bembatooka, *b*	28	15.46 S	46.15 E
Bemini, *is*	32	25.43 N	80.45 W
Ben a Chony	4	56.27 N	3.59 W
Benaguacil	13	39.34 N	0.31 W
Benares	20	25.20 N	83.0 E
Benasque	13	42.32 N	0.31 E
Benass Ras (*c*)	27	23.53 N	35.47 E
Benavarre	13	41.58 N	0.34 E
Benavente	13	42.1 N	5.40 W
Benbecula, *i*	4	57.26 N	7.18 W
Bencoolen	20	3.50 S	102.25 E
Bender	16	46.45 N	29.35 E
Bender Gori, or Lasjori	27	11.2 N	48.18 E
Bender Khazim	27	11.5 N	49.6 E
Bendile Tribe	27	0.35 N	40.0 E
Beneschau	11	49.48 N	14.41 E
Benevente	33	21.50 S	40.35 W
Benevento	12	41.7 N	14.45 E
Bengal, *b*	20	18.0 N	91.0 E
Bengal, *g*	19	19.0 N	87.0 E
Bengal, *prov*	20	24.0 N	88.0 E
Bengal Sea	20	12.0 N	84.0 E
Benghazi	26	32.18 N	20.10 E
Bengo, *b*	28	8.35 S	13.15 E
Bengo, *r*	28	8.45 S	14.45 E
Bengore, *hd*	5	55.15 N	6.29 W
Benguela	28	12.42 S	13.8 E
Benguela, *country*	28	12.0 S	15.0 E
Beni, *r*	33	11.40 S	66.40 W
Benicarlo	13	40.24 N	0.24 E
Benicia	29	38.7 N	122.4 W
Benin	26	6.12 N	5.46 E
Benin, Bight of	26	5.0 N	3.0 E
Benisa	13	38.42 N	0.4 E
Benisooef	27	29.9 N	31.13 E
Ben More	25	41.50 S	174.10 E
Ben Nevis	25	41.35 S	173.5 E
Bensheim	9	52.18 N	7.10 E
Bensheim	10	49.42 N	8.37 E
Bentheim	9	52.18 N	7.10 E
Bentinck *i*	24	17.4 S	139.38 E
Benton, *ft*	30	47.53 N	110.36 W
Bent's *ft*	30	38.6 N	103.16 W
Benue or Chadda, *r*	26	7.46 N	8.30 E
Benwee, *hd*	5	54.20 N	9.49 W
Ben-y-gloe	4	56.49 N	3.45 W
Bequia, *i*	32	13.4 N	61.16 W
Bera	27	11.19 N	49.52 E
Beragh	6	54.33 N	7.10 W
Berarah	27	20.30 N	41.28 E
Berat	18	40.43 N	19.56 E
Beraun	11	49.58 N	14.2 E
Beraun, *r*	11	50.0 N	14.1 E
Berbera	27	10.28 N	45.7 E
Berbice, *r*	33	6.12 N	57.23 W
Berbir	18	45.8 N	17.16 E
Berchem	7	51.12 N	4.24 E
Berchtesgaden	10	47.38 N	13.0 E
Berdianskk	16	46.50 N	36.50 E
Berdun	13	42.38 N	0.47 W
Berenice, *g*	27	23.46 N	35.46 E
Berenice, *rns*	27	23.55 N	35.27 E
Beresal	8	46.18 N	8.4 E
Beresina, *r*	16	52.5 N	31.0 E
Berettyö, *r*	11	47.0 N	20.45 E
Berezov	19	63.42 N	65.38 E
Berga	11	56.53 N	14.3 E
Bergama	18	39.7 N	27.14 E
Bergamo	12	45.42 N	9.41 E
Bergedorf	15	53.28 N	10.12 E
Bergel	10	49.27 N	10.22 E
Bergen	7	52.40 N	40.42 E
Bergen	9	54.25 N	13.26 E
Bergen	14	60.26 N	5.22 E
Bergen-op-Zoom	7	51.29 N	40.17 E
Bergerac	6	44.52 N	0.29 E
Berguez	6	50.59 N	2.25 E
Bergumer-Meer	7	53.12 N	6.2 E
Bergun	8	46.37 N	9.44 E
Bergzabern	10	49.6 N	8.0 E
Beri	26	14.40 N	13.30 E
Berizina	26	33.20 N	1.15 E
Berka	10	50.54 N	11.16 E
Berkel, *r*	7	52.10 N	6.22 E
Berkeley	3	51.42 N	2.26 W
Berks, *co*	3	51.27 N	1.10 W
Berlat	18	46.16 N	27.37 E
Berleberg	9	51.4 N	8.24 E
Berlin	9	52.31 N	13.23 E
Berlin	31	43.26 N	80.37 W
Bermeo	13	43.25 N	2.46 W
Bermudas, *is*	30	32.10 N	64.45 W
Bern	8	46.57 N	7.26 E
Bernardino, *mt*	8	46.28 N	9.10 E
Bernay	6	49.5 N	0.34 E
Bernburg	9	51.47 N	11.43 E
Bernera, *i*	4	58.14 N	6.50 W
Bernese Alps	8	46.30 N	7.30 E
Bernex	8	46.11 N	6.5 E
Bernier, *i*	24	24.48 S	113.7 E
Bernina	8	46.27 N	9.59 E
Bernina, *mts*	8	46.25 N	9.50 E
Bernina, *pass*	8	46.23 N	9.55 E
Bernkastel	9	49.54 N	7.4 E
Bernouilli, *c*	24	36.53 S	139.37 E
Berri Tribe	27	5.45 N	33.0 E
Berry, *is*	32	25.38 N	77.42 W
Berthier	31	46.6 N	73.7 W
Bertinoro	12	44.9 N	12.7 E
Bertrange	7	49.37 N	6.4 E
Beru, *fd*	15	64.40 N	14.0 W
Bervie	4	56.51 N	2.17 W
Berwick	4	55.47 N	2.0 W
Berwick, *co*	4	55.45 N	2.30 W
Berzava, *r*	11	45.23 N	20.50 E
Besançon	6	47.17 N	6.5 E
Beshara, *dist*	22	33.10 N	35.25 E
Beshetsk	16	57.50 N	36.45 E
Besigheim	9	48.59 N	9.8 E
Bessarabia, *gov*	16	47.30 N	28.20 E
Betanzos	13	43.15 N	8.9 W
Bethanath	22	32.53 N	35.33 E
Bethany	22	31.46 N	35.17 E
Bethany	28	26.32 S	17.12 E
Bethar	22	32.17 N	34.59 E
Bethel	22	31.58 N	34.43 E
Beth Haran	22	31.50 N	35.40 E
Bethoron	22	31.54 N	35.8 E
Beth Jesimoth	22	31.47 N	35.36 E
Bethlehem	22	31.33 N	35.13 E
Beth-Nimrah	22	31.53 N	35.37 E
Bethsaida (Julias)	22	32.56 N	35.41 E
Beth-Shemish	22	31.44 N	35.0 E
Bethshittah	22	32.33 N	35.29 E
Bethune	6	50.32 N	2.37 E
Betong	20	5.25 S	105.20 E
Betsiamite, *r*	31	49.14 N	69.15 W
Betsibuka, *r*	28	16.30 S	46.48 E
Bettiah	20	26.28 N	84.30 E
Beuthen	9	51.44 N	14.49 E
Beuvron, *r*	6	47.36 N	1.35 E
Beuzeville	6	49.19 N	0.20 E
Bevaix	8	46.56 N	6.49 E
Beveren	7	51.13 N	4.15 E
Beverley	3	53.52 N	0.23 W
Beverloo	7	51.7 N	5.18 E
Beverwijk	7	52.29 N	4.39 E
Bewdley	3	52.23 N	2.18 W
Bex	8	46.14 N	7.1 E
Beyrees	27	24.47 N	30.44 E
Bezer	22	31.36 N	35.54 E
Beziers	6	43.20 N	3.12 E
Bhagulpoor	20	25.13 N	86.59 E
Bham	20	24 12 N	96.53 E
Bheer	20	18.58 N	75.47 E
Bhilsa	20	23.30 N	77.46 E
Bhooj	20	23.18 N	69.43 E
Bhopal	20	23.14 N	77.20 E
Bhotan, *ter*	20	27.20 N	90.20 E
Bhurtpore	20	27.20 N	77.16 E
Biafra	26	3.10 N	11.0 E
Biafra, Bight of	26	2.30 N	8.0 E
Bialystok	16	53.10 N	23.18 E
Bianco, *c*	12	37.22 N	13.17 E
Bianco, *c*	17	39.21 N	20.7 E
Biar, *r*	13	37.36 N	5.52 W
Biarritz	6	43.29 N	1.33 W
Bias, *b*	21	22.43 N	114.37 E
Biasca	8	46.21 N	8.57 E
Bibbiena	12	43.42 N	11.49 E
Biberach	9	48.6 N	9.48 E
Bicester	3	51.55 N	1.9 W
Bicha	27	15.33 N	37.24 E
Bickerton, *i*	24	13.30 S	136.9 E
Bideford	3	51.0 N	4.10 W
Bideford, *b*	3	51.5 N	4.20 W
Biedenkopf	10	50.55 N	9.32 E
Biel or Bienne	8	47.8 N	7.13 E
Bielaya, *r*	16	56.0 N	54.35 E
Bielebei	16	54.10 N	54.5 E
Bielefield	9	52.1 N	8.31 E
Bieley	16	53.45 N	36.20 E
Bielgorod	16	50.45 N	36.40 E
Bielitz	11	49.50 N	19.1 E
Biella	12	45.34 N	8.3 E
Bieloe, *l*	16	60.10 N	37.50 E
Bieloi	16	55.55 N	33.5 E
Bielosersk	16	60.5 N	38.15 E
Bielsk	16	52.50 N	23.30 E
Bieltsi	16	47.40 N	28.5 E
Bienne or Biel	8	47.8 N	7.13 E
Bienne, *l*	8	47.5 N	7.10 E
Bieque or Crab, *i*	32	18.7 N	65.30 W
Biesbosch Pool	7	51.45 N	4.45 E
Bieskid, *mts*	11	49.20 N	21.22 E
Biferno, *r*	12	41.52 N	14.55 E
Big, *l*	29	57.0 N	99.0 W
Big, *l*	31	47.8 N	78.10 W
Big, *l*	31	50.30 N	76.5 W
Big Cypress Swamp	32	26.5 N	81.40 W
Biggar	4	55.37 N	3.32 W
Bigge, *i*	24	14.30 S	125.3 E
Big Horn, *r*	30	45.30 N	107.2 W
Big Lake, *ho*	31	50.30 N	76.8 W
Big Sioux, *r*	30	43.0 N	96.33 W
Bihacs	18	44.48 N	15.54 E
Bihe, *dist*	28	12.0 S	16.0 E
Bijnee	20	26.21 N	90.44 E
Bilbao	13	43.17 N	2.53 W
Bille, *r*	15	53.33 N	10.15 E
Billiton	20	3.0 S	108.0 E
Bilma, *i*	26	18.37 N	13.22 E
Bilsen	7	50.52 N	5.31 E
Bilston	3	52.24 N	2.5 W
Bimber	20	32.59 N	74.0 E
Binche	7	50.24 N	4.9 E
Bindals, *fd*	14	65.15 N	12.10 E
Binder	26	10.18 N	14.6 E
Bingen	10	49.57 N	7.54 E
Bingham	3	52.56 N	0.57 W
Binghampton	30	42.6 N	75.54 W
Bint Jebeil	22	33.6 N	35.25 E
Bionerborg	2	51.29 N	21.46 E
Bird, *i*	23	23.0 N	161.30 W
Bird Rocks	31	47.51 N	61.11 W
Biriutch	2	50.40 N	38.23 E
Birkenfeld	10	49.38 N	7.10 E
Birkenfeld Principality	10	49.40 N	7.15 E
Birkenhead	3	53.24 N	3.2 W
Bir Malha	27	17.47 N	28.8 E
Birmingham	3	52.31 N	1.51 W
Birnam, *h*	4	56.32 N	3.35 W
Birnbaun	9	52.36 N	15.53 E
Birni	26	12.52 N	12.8 E
Birr or Parsons-town	5	53.7 N	7.54 W
Birs, *r*	8	47.32 N	7.37 E
Birsah	20	23.37 N	77.24 E
Birsk	16	55.47 N	55.45 E
Birterbuy, *b*	5	53.22 N	9.50 W
Biscay, *b*	2	45.30 N	2.0 W
Biscayo, *prov*	13	43.15 N	2.58 W
Bisharee Arabs	27	21.40 N	34.0 E
BishareenDesert	27	17.7 N	35.25 E
Bischofsheim	10	50.24 N	10.1 E
Bischofsheim	10	49.37 N	9.40 E
Bischof-Teinitz	11	49.33 N	12.56 E
Bischofzell	8	47.29 N	9.14 E
Bisheh Kalaa	27	19.58 N	43.29 E
Bishnath	20	26.38 N	93.11 E
Bishop Auckland	3	54.39 N	1.41 W
Bishops, *cas*	3	52.30 N	3.2 W
Bishop Stortford	3	51.52 N	0.9 E
Bissagos, *is*	26	11.30 N	16.30 W
Bistritz	11	47.8 N	24.30 E
Bistritza, *r*	11	46.55 N	26.18 E
Bitburg	9	49.58 N	6.33 E
Bitche	6	49.1 N	7.28 E
Bitlis	18	38.26 N	42.3 E
Bitonto	12	41.7 N	16.41 E
Bitten	8	47.8 N	9.2 E
Bitterfeld	9	51.38 N	12.20 E
Biuro, *hd*	14	64.30 N	21.30 E
Bivio	8	46.27 N	9.59 E
Biwano-umi,	21	35.15 N	136.0 E
Bièrre	15	55.47 N	9.52 E
Bjornör	14	64.15 N	10.15 E
Bjornsholm	15	56.21 N	9.13 E
Blaavands Huk. or the Horn (*c*)	15	55.33 N	8.4 E
Black, *hd*	5	53.9 N	9.16 W
Black, *hd*	25	41.30 S	175.40 E
Black, *ks*	25	42.50 S	172.50 E
Black, *ks*	30	42.0 N	105.16 W
Black, *ks*	30	44.0 N	104.0 W
Black, *mt*	4	56.34 N	4.47 W
Black, *r*	30	44.44 N	79.10 W
Black Sea	18	43.0 N	34.0 E
Blackadder Water	4	55.45 N	2.20 W
Blackball, *hd*	5	51.36 N	10.3 W
Blackburn	3	53.46 N	2.29 W
Black Isle, the *dist*	4	57.37 N	4.12 W
Black Köros, *r*	11	46.45 N	21.8 E
Black Larg, *h*	4	55.19 N	4.5 W
Blackpool	3	53.49 N	3.3 W
Black Range	25	43.5 S	171.30 E
Blacksod, *b*	5	54.5 N	10.0 W
Blackstairs, *mt*	5	52.33 N	6.47 W
Black Water	4	58.7 N	4.3 W
Blackwater	5	52.27 N	6.20 W
Blackwater, *r*	3	51.44 N	0.40 W
Blackwater, *r*	5	54.27 N	6.57 W
Blackwater, *r*	5	53.17 N	7.55 W
Blackwater, *r*	5	51.48 N	9.2 W
Blackwood, *r*	24	34.0 S	115.30 E
Blagovestchensk *dist*	19	50.30 N	125.0 E
Blain	6	47.29 N	1.47 W
Blair Atholl	4	56.46 N	3.52 W
Blairgowrie	4	56.36 N	3.21 W
Blakely	30	30.47 N	87.52 W
Blanc, le	6	46.38 N	1.4 E
Blanc, *mt*	8	45.51 N	6.53 E
Blanca, *i*	33	11.57 N	64.45 W
Blanca, *pt*	11	43.30 N	16.0 E
Blanca, *pt*	32	10.2 N	83.3 W
Blanche, *l*	24	30.30 S	139.50 E
Blanche Town	24	34.17 S	139.37 E
Blanche, *r*	31	47.52 N	79.25 W
Blanco, *c*	13	39.23 N	2.45 E
Blanco, *c*	21	35.23 N	140.29 E
Blanco, *c*	26	20.37 N	17.4 W
Blanco, *c*	26	33.7 N	8.37 W
Blanco or Orford, *c*	30	42 51 N	121.31 W
Blanco, *c*	32	9.32 N	85.3 W
Blanco Sierra, (*mts*)	30	37.0 N	105.30 W
Blandford	3	50.51 N	2.8 W
Blankenberghe	7	51.18 N	3.6 E
Blankenburg	9	53.8 N	8.16 E
Blanzy	6	46.43 N	4.24 E
Blarney, *cas*	5	51.56 N	8.34 W
Blasket, *is*	5	52.5 N	10.32 W
Blaubeuren	10	48.24 N	9.36 E
Blaye	6	45.7 N	0.37 W
Blaze, *c*	24	12.50 S	130.12 E
Blegno, *r*	8	46.29 N	8.58 E
Blekinge Laen	14	56.15 N	15.0 E
Blenheim	10	48.37 N	10.47 E
Blenheim	25	41.30 S	174.0 E
Blessington	5	53.11 N	6.31 W
Blewfields	32	12.3 N	83.53 W
Blewfields, *r*	32	12.20 N	84.30 W
Bleyburg	11	46.36 N	14.48 E
Blies, *r*	10	49.20 N	7.16 E
Bligh, *dist*	24	31.10 S	148.25 E
Bligh, *sd*	25	44.45 S	167.35 E
Bloemfontein	28	29.6 S	26.2 E
Blois	6	47.35 N	1.20 E
Blomberg	9	51.57 N	9.5 E
Bloody Foreland	5	55.8 N	8.18 W
Bloomfield, *r*	24	15.53 S	145.20 E
Bloomington	30	40.36 N	88.58 W
Bludan	22	33.43 N	36.7 E
Bludenz	11	47.10 N	9.51 E
Bludih, *j*	22	33.45 N	36.8 E
Blue, *mts*	24	30.40 S	151.50 E
Blue, *mts*	32	18.5 N	76.50 W
Blue, *r*	30	39.24 N	108.0 W
Blue Mud, *b*	24	13.15 S	136.30 E
Blue Skin	25	45.42 S	170.38 E
Blue Skin, *b*	25	45.43 S	170.50 E
Blumenfeld	10	47.48 N	8.42 E
Blumenstein	8	46.44 N	7.31 E
Blumlis Alp	8	46.29 N	7.47 E
Blyth	3	55.8 N	1.32 W
Blyth, *mt*	24	20.11 S	134.37 E
Blyth, *r*	3	55.8 N	1.32 W
Bo, *l*	27	1.15 N	39.45 E
Boavista, *i*	26	16.0 N	21.46 W
Bobbio	12	44.47 N	9.22 E
Bobele, *dist*	27	6.0 N	35.30 E
Bober, *r*	9	51.55 N	15.6 E
Böblingen	10	48.42 N	9.1 E
Bobrinetz	16	48.5 N	32.10 E
Bobrov	16	51.10 N	39.55 E
Bobruisk	16	53.5 N	29.20 E
Bochnia	11	50.0 N	20.29 E
Bocon, *r*	33	2.58 N	70.25 W
Bodar	14	58.20 N	19.15 E
Bodega	30	38.21 N	123.2 W
Boden See, or Constance, *l*	10	47.35 N	9.25 E
Boderg, *l*	5	53.53 N	7.58 W
Bodmin	3	50.28 N	4.46 W
Bodö	14	67.20 N	14.30 E
Bodrog, *r*	11	47.56 N	21.5 E
Bodrog	11	48.8 N	21.23 E
Boekel	7	51.36 N	5.40 E
Boeotia and Attica, *nom*	17	38.0 N	23.30 E
Bog of Allen	5	53.19 N	6.52 W
Bogan, *r*	24	30.50 S	147.0 E
Bogense	15	55.34 N	10.5 E
Bogie, Strath	4	57.25 N	2.45 W
Bogoroditsk	16	53.45 N	38.15 E
Bogoroslan	16	53.50 N	53.40 E

	Map.	Lat.	Long.
Bogota	33	4.43 N	74.12 W
Bogra, *mts*	5	52.5 N	8.52 W
Boguchar	16	50.0 N	40.45 E
Bohemia Crownland	11	49.54 N	14.27 E
Bohmer Wald, (*mts*)	10	49.20 N	13.5 E
Böhmisch Leipa	11	50.43 N	14.31 E
Bohol, *i*	19	9.30 N	123.30 E
Bohus, *b*	14	58.40 N	10.20 E
Boilieu, *c*	24	17.25 S	122.8 E
Boina	28	15.45 S	47.45 E
Boisée, *ft*	30	43.47 N	116.57 W
Bois le Duc, or Hertogenbosch	s7	51.42 N	5.18 E
Boitzenburg	15	53.22 N	10.43 E
Bojador, *c*	20	26.12 N	14.27 W
Bojano	12	41.28 N	14.29 E
Bolan, *pass*	19	29.50 N	67.26 E
Bolbec	6	49.34 N	0.29 E
Bold, *hd*	25	42.55 S	171.40 E
Boldva, *r*	11	48.10 N	20.26 E
Boleskine	4	57.11 N	4.32 W
Bolgheri	12	43.15 N	10.35 E
Boli	18	40.45 N	31.30 E
Bolinao, *c*	19	16.22 N	119.40 E
Bolivia, Plateau of	33	18.30 S	68.0 W
Bolivia, *rep*	33	17.0 S	65.0 W
Bolkhov	16	53.25 N	36.0 E
Bollingen	8	46.58 N	7.29 E
Bolmen, *l*	14	56.50 N	13.45 E
Bologna	12	44.30 N	11.20 E
Bolor	19	37.58 N	72.49 E
Bolor, *mts*	19	38.0 N	72.30 E
Bolsena	12	42.40 N	12.0 E
Bolsward	7	53.3 N	5.32 E
Bolt, *hd*	3	50.13 N	3.46 W
Boltaña	13	42.23 N	0.12 E
Boltchai, *l*	16	46.20 N	43.0 E
Bolton	3	53.35 N	2.24 W
Bolus, *hd*	5	51.47 N	10.16 W
Bombay	20	18.57 N	72.51 E
Bombay, *pres*	20	20.30 N	74.0 E
Bombetok	26	15.42 S	46.15 E
Bombra	20	21.16 N	84.53 E
Bom Jardim	33	6.59 S	38.33 W
Bommel	7	51.48 N	5.15 E
Bommel, *fd*	11	59.40 N	5.15 E
Bömmelöe, *i*	14	59.35 N	5.20 E
Bomst	9	52.11 N	15.49 E
Bon, *c*	26	37.11 N	11.3 E
Bona	26	36.51 N	7.42 E
Bonacca, or Guanaja, *i*	32	16.30 N	85.50 W
Bonaduz	8	46.48 N	9.24 E
Bonar, *br*	4	57.53 N	4.20 W
Bonavista, *b*	30	48.50 N	53.20 W
Bonavista, *c*	31	48.43 N	53.9 W
Bo'ness	4	55.58 N	3.35 W
Bonga	27	7.20 N	36.50 E
Bonga	28	16.28 S	33.42 E
Boni	20	4.45 S	120.3 E
Boni, *g*	20	4.0 S	120.55 E
Bonifacio	6	41.23 N	9.8 E
Bonifacio, *str*	12	41.18 N	9.18 E
Bonillo	13	38.59 N	2.40 W
Bonin, or Arzobispo, *is*	23	27.40 N	142.10 E
Bonmahon	5	52.8 N	7.22 W
Bonn	9	50.43 N	7.5 E
Bonndorf	10	47.49 N	8.21 E
Bonne, *i*	31	49.35 N	58.5 W
Bonne Chère, *r*	31	45.33 N	76.48 W
Bonnet, *r*	5	54.16 N	8.13 W
Bonneval	6	48.10 N	1.23 E
Bonneville	8	46.4 N	6.24 E
Boom	7	51.5 N	4.22 E
Boondee	20	25.26 N	75.37 E
Boorhaunpoor	20	21.18 N	76.17 E
Booroo, *i*	20	3.30 S	126.40 E
Boothia, *g*	29	70.40 N	90.30 W
Boothia, *isth*	29	69.40 N	93.30 W
Bootle	3	54.18 N	3.20 W
Booton, *i*	20	5.0 S	120.50 E
Bora Yukin	24	31.49 S	118.21 E
Boras	14	57.45 N	12.50 E
Borba	33	4.46 S	60.37 W
Borborema, Serra da	33	10.0 S	42.0 W
Bordeaux	6	44.50 N	0.31 W
Bordheyri	15	65.10 N	21.5 W
Bording	15	56.10 N	9.14 E
Boree	20	30.58 N	68.48 E
Boren Tribe	27	2.38 N	41.0 E
Borger	7	52.56 N	6.47 E
Borgholm	14	56.50 N	16.40 E
Börglum	15	57.22 N	9.44 E
Borgo San Domino	12	44.52 N	10.3 E
Borgotaro	12	44.29 N	9.46 E
Borgue, *r*	8	46.12 N	7.25 E
Borisov	16	54.15 N	28.20 E
Borja	13	41.46 N	1.34 W
Borkel	7	51.17 N	5.25 E
Borken	9	51.51 N	6.51 E
Borma	26	11.28 N	5.49 W
Bormio	12	46.28 N	10.22 E
Borna	10	51.7 N	12.30 E
Borneo, or Bruni	20	5.2 N	114.52 E
Borneo, *i*	20	0.0 N	114.0 E
Bornhem	7	51.6 N	4.13 E
Bornholm, *i*	15	55.10 N	15.0 E
Bornu, *country*	26	12.15 N	12.0 E
Boro	24	35.13 S	149.52 E
Borodino	16	55.30 N	35.50 E
Borodino, *is*	21	25.59 N	131.18 E
Boroughbridge	3	54.6 N	1.22 W
Borovitchi	16	58.20 N	34.5 E
Borradale, or Great Fish, *r*	28	27.30 S	17.48 E
Borris	5	52.37 N	6.55 W
Borris in Ossory	5	52.57 N	7.37 W
Borrisokane	5	52.58 N	8.12 W
Borsa	11	47.40 N	24.43 E
Borthwick	24	26.46 S	152.6 E
Bosa	12	40.17 N	6.30 E
Bosan	15	54.5 N	10.26 E
Boscastle	3	50.42 N	4.37 W
Bosco Montello	11	45.50 N	12.6 E
Boscowitz	11	49.30 N	16.39 E
Bosna Serai	18	43.54 N	18.30 E
Bosnia, *prov*	18	44.0 N	18.30 E
Bosporus	18	41.5 N	29.5 E
Bossut, *c*	24	19.40 S	121.40 E
Boston	3	52.59 N	0.1 W
Boston	30	42.20 N	71.3 W
Botany, *b*	24	34.0 S	151.13 E
Bothnia, *g*	14	63.10 N	20.30 E
Bothwell	4	55.49 N	4.4 W
Botonga Tribe	28	22.50 S	34.0 E
Boto Noer, *l*	15	54.40 N	11.55 E
Botrys	22	34.14 N	35.39 E
Botuchany	18	47.45 N	26.41 E
Botzen	11	46.31 N	11.27 E
Bouches du Rhone, *dep*	6	43.35 N	5.0 E
Boudri	8	46.57 N	6.50 E
Bougainville, *c*	24	11.50 S	126.10 E
Bougiati	17	37.45 N	22.27 E
Bougie	26	36.43 N	5.2 E
Bougikaki, *mt*	17	39.17 N	21.38 E
Bouillon	7	49.48 N	5.4 E
Bouilly	6	48.9 N	4.0 E
Boulaker Wyde,	17	52.42 N	6.3 E
Boulogne	6	50.44 N	1.36 E
Bounty, *i*	23	47.40 S	179.0 E
Bounty, *hn*	25	44.45 S	167.37 E
Bourbon, or Réunion, *i*	28	21.0 S	55.30 E
Bourg	6	46.12 N	5.13 E
Bourg	8	46.5 N	7.4 E
Bourganeuf	6	45.57 N	1.43 E
Bourges	6	47.4 N	2.24 E
Bourget, *l*	6	45.45 N	5.50 E
Bourgneuf	6	47.2 N	1.57 W
Bourn	3	52.46 N	0.23 W
Bournemouth	3	50.43 N	1.55 W
Boussac	6	46.21 N	2.13 E
Boussu	7	50.26 N	3.47 E
Bouveret	8	46.23 N	6.51 E
Bouvigne	7	50.17 N	4.53 E
Bovesse	7	50.31 N	4.47 E
Bovino	12	41.13 N	15.22 E
Bovling	15	56.26 N	8.10 E
Bow, or Saskatchwan, *r*	30	51.10 N	116.20 W
Bowen	24	20.4 S	148.9 E
Bowenville	24	27.37 S	151.33 E
Bowling Green	30	36.57 N	86.24 W
Bowling Green, *b*	24	19.17 S	147.25 E
Bownore	4	55.45 N	6.17 W
Boxberg	10	49.28 N	9.38 E
Boxtel	7	51.35 N	5.19 E
Boyd	24	37.15 S	149.56 E
Boyle	5	53.58 N	8.18 W
Boyne, *r*	5	53.43 N	6.16 W
Bozrah	18	32.31 N	36.33 E
Brá	12	44.42 N	7.52 E
Brabant, *prov*	7	50.50 N	4.30 E
Bracadale	4	57.22 N	6.24 W
Bracadale, *l*	4	57.19 N	6.27 W
Bracciano	12	42.10 N	12.21 E
Brackenheim	10	49.4 N	9.3 E
Brackley	3	52.2 N	1.8 W
Bradano, *r*	12	40.19 N	16.53 E
Bradford	3	51.22 N	2.15 W
Bradford	3	53.48 N	1.44 W
Bradsberg, *amt*	14	59.40 N	8.40 E
Braemar	4	57.0 N	3.25 W
Braga	13	41.35 N	8.20 W
Bragança	13	41.50 N	6.43 W
Bragança	33	0.55 S	46.55 W
Braganza	28	8.33 S	16.17 E
Brahestad	16	64.33 N	24.44 E
Brahilov, or Ibrail	18	45.17 N	27.55 E
Brahmapootra, *r*	20	24.35 N	90.25 E
Braid, *r*	5	54.53 N	6.13 W
Braidwood	24	35.32 S	149.50 E
Braine l'Alleud	7	50.41 N	4.21 E
Braine-le-Comte	7	50.37 N	4.7 E
Braintree	3	51.54 N	0.33 E
Brampton	3	54.57 N	2.42 W
Brampton	31	43.40 N	79.51 W
Bramstedt	15	53.55 N	9.53 E
Bramstedt	15	53.56 N	9.57 E
Branch, *r*	25	44.35 S	170.16 E
Brande	15	55.56 N	9.9 E
Brandenburg	9	54.37 N	20.16 E
Brandenburg, *prov*	9	52.30 N	14.0 E
Brandon	3	52.28 N	0.37 E
Brandon, *b*	5	52.16 N	10.5 W
Brandon, *mt*	5	52.16 N	10.14 W
Brantford	31	43.8 N	80.21 W
Bras d'Or le, *inl*	31	45.50 N	60.50 W
Brass	26	4.28 N	6.38 E
Braunau	11	48.15 N	13.4 E
Braunfels	10	50.31 N	8.25 E
Braunsberg	9	54.23 N	19.50 E
Brava	27	1.3 N	43.57 E
Braviken, *b*	14	58.35 N	16.40 E
Bravo del Norte or Rio Grande	30	29.0 N	100.40 W
Bray	5	53.12 N	6.6 W
Bray, *hd*	5	53.12 N	6.5 W
Bray, *hd*	5	51.53 N	10.26 W
Brazil, *emp*	33	10.0 S	55.0 W
Brazos, *r*	30	30.50 N	96.34 W
Brazza, *i*	11	43.20 N	16.37 E
Brdy Wald (*mts*)	11	49.45 N	13.50 E
Breadal	33	25.31 S	70.25 W
Breadalbane, *dist*	4	56.30 N	4.15 W
Breaksea, *sd*	25	45.35 S	166.35 E
Bream, *hd*, or Tewara, *c*	25	35.52 S	174.35 E
Brechin	4	56.44 N	2.39 W
Brecht	7	51.22 N	4.39 E
Brecknock, *co*	3	51.55 N	3.23 W
Brecon	3	51.58 N	3.23 W
Breda	7	51.35 N	4.46 E
Brede	15	55.3 N	8.50 E
Brede, *fd*	15	65.20 N	23.0 W
Brede, *r*	15	55.4 N	8.50 E
Bredevoort	7	51.57 N	6.37 E
Bredsted	15	54.36 N	8.59 E
Bredstrup	15	55.35 N	9.40 E
Bree	7	51.8 N	5.36 E
Brege, *r*	10	47.58 N	8.23 E
Bregenz	10	47.30 N	9.45 E
Breitenbach	8	47.25 N	7.33 E
Breithorn, *mt*	8	46.28 N	7.52 E
Bremen	9	53.5 N	8.48 E
Bremerhafen	9	53.32 N	8.34 E
Bremer Range	24	32.30 S	120.30 E
Bremervörde	9	53.29 N	9.8 E
Bremgarten	8	46.58 N	7.27 E
Bremgarten	8	47.21 N	8.20 E
Brenets, des *l*	8	47.4 N	6.41 E
Brenner, *pass*	11	47.0 N	11.45 E
Brenta, *r*	13	45.26 N	12.10 E
Brentford	3	51.28 N	0.19 W
Brentwood	3	51.38 N	0.18 E
Bresca	4	60.7 N	1.5 W
Brescia	12	45.33 N	10.13 E
Breslau	9	51.6 N	17.2 E
Breslau, *gov*	9	51.0 N	17.10 E
Bresle, *r*	6	50.0 N	1.30 E
Bressuire	6	46.51 N	0.30 W
Brest	6	48.23 N	4.27 W
Brest, *harb*	6	48.20 N	4.20 W
Breteuil	6	49.36 N	2.17 E
Breton, *b*	24	31.10 S	115.33 E
Breton, *c*	30	45.56 N	59.46 W
Brett, *c*	25	35.10 S	174.22 E
Bretten	10	49.2 N	8.43 E
Brevent, *mt*	8	45.55 N	6.50 E
Brevig	14	59.4 N	9.43 E
Briançon	6	44.56 N	6.35 E
Briansk	16	53.20 N	34.20 E
Bribiesca	13	42.41 N	3.27 W
Bride, *r*	5	51.52 N	8.43 W
Bridgend	3	51.31 N	3.32 W
Bridgenorth	3	52.33 N	2.23 W
Bridge of Allan	4	56.9 N	3.57 W
Bridger, *ft*	30	41.17 N	110.17 W
Bridgetown	32	13.9 N	59.35 W
Bridgewater	3	51.8 N	3.1 W
Bridgewater, *b*	3	51.15 N	3.3 W
Bridlington	3	54.6 N	0.12 W
Bridlington, *b*	3	54.3 N	0.7 W
Bridport	3	50.44 N	2.43 W
Brieg	8	46.19 N	8.0 E
Brieg	9	50.51 N	17.29 E
Brielle	7	51.53 N	4.10 E
Brienz	8	46.46 N	8.2 E
Brienz, *l*	8	46.44 N	7.59 E
Briey	6	49.15 N	5.57 E
Briggach, *r*	10	48.5 N	8.24 E
Brighton	3	50.50 N	0.7 W
Brighton	23	42.43 S	147.16 E
Brignoles	6	43.25 N	6.8 E
Brindisi	12	40.40 N	17.58 E
Brione	8	46.18 N	8.47 E
Brioude	6	45.17 N	3.24 E
Brisach	6	48.2 N	7.29 E
Brisbane	24	27.32 S	153.2 E
Bristenstock, *mt*	8	46.44 N	8.41 E
Bristol	3	51.28 N	2.35 W
Bristol, *b*	29	58.0 N	159.0 W
Bristol, *chan*	3	51.20 N	4.20 W
British, *is*	2	55.0 N	5.0 W
British Columbia	30	53.0 N	125.0 W
British Kaffraria	28	32.40 S	27.30 E
British North America	29	60.0 N	100.0 W
Brives,	6	45.9 N	1.33 E
Brixen	11	46.43 N	11.43 E
Brixham	3	50.23 N	3.29 W
Broa, de la, *b*	32	22.28 N	81.55 W
Broach	20	21.44 N	72.58 E
Broad, *b*	4	58.15 N	6.17 W
Broad, *sd*	24	22.10 S	149.45 E
Broadford	4	57.15 N	5.56 W
Broad, *hn*	5	54.17 N	9.45 W
Broad Law	4	55.30 N	3.21 W
Broadway	5	52.13 N	6.23 W
Broby	15	55.15 N	10.13 E
Brockville	31	44.37 N	75.46 W
Brod	11	45.12 N	18.0 E
Brod	18	43.27 N	18.51 E
Brodick	4	55.36 N	5.9 W
Brodick, *b*	4	55.36 N	5.8 W
Brody	11	50.6 N	25.9 E
Broek	7	52.42 N	4.45 E
Broken, *b*	24	33.35 S	151.20 E
Broken, *r*	25	43.10 S	172.2 E
Bromberg	9	53.7 N	18.0 E
Bromberg, *gov*	9	53.0 N	17.20 E
Brome	31	45.11 N	72.40 W
Bromley	3	51.24 N	0.1 E
Bromyard	3	52.12 N	2.28 W
Bromsgrove	3	52.22 N	2.2 W
Bronte	12	37.45 N	14.49 E
Bronte	25	41.18 S	173.11 E
Brooklyn	30	41.55 N	71.58 W
Broom, *l*	4	57.55 N	5.14 W
Broos	11	45.50 N	23.15 E
Brora, Strath	4	58.4 N	4.8 W
Brosna	5	53.16 N	7.47 W
Brothers, *pt*	25	46.40 S	169.15 E
Brothock	4	56.37 N	2.37 W
Brou	6	48.12 N	1.9 E
Broughshane	5	54.53 N	6.12 W
Broughton	4	55.36 N	3.26 W
Broughton, *arch*	30	50.50 N	126.40 W
Broughton, *b*	21	39.30 N	126.30 E
Broughton, *chan*	21	34.30 N	129.0 E
Broughty Ferry	4	56.28 N	2.52 W
Broulee	24	35.54 S	150.13 E
Brouwershaven	7	51.44 N	3.56 E
Brouwershaven Gat	7	51.46 N	3.52 E
Brown, *l*	24	31.10 S	118.30 E
Brown, *mt*	30	52.40 N	118.36 W
Brownston, *hd*	5	52.8 N	7.7 W
Brownsville	30	25.53 N	97.26 W
Broye, *r*	8	46.53 N	7.0 E
Bruar Glen	4	56.50 N	3.57 W
Bruat, *c*	21	40.50 N	130.0 E
Bruchsal	10	49.8 N	8.35 E
Bruck	11	48.3 N	16.48 E
Bruck	11	47.25 N	15.15 E
Bruckenau	10	50.19 N	9.47 E
Bruges	7	51.13 N	3.12 E
Bruff	5	52.28 N	8.32 W
Brugg	8	47.29 N	8.12 E
Brugge	15	54.10 N	10.10 E
Bruniecken,	11	46.46 N	11.59 E
Brunet, *i*	31	47.16 N	56.0 W
Bruni, or Borneo	20	5.2 N	114.52 E
Bruni, *i*	23	43.22 S	147.20 E
Brünn	11	49.13 N	16.35 E
Brunnen	8	46.59 N	8.36 E
Brunner, *l*	25	42.40 S	171.47 E
Brunsbüttel	15	53.53 N	9.6 E
Brunswick	9	52.16 N	10.31 E
Brunswick, *b*	24	13.0 S	124.50 E
Brusa	18	40.11 N	29.0 E
Brusio	8	46.14 N	10.8 E
Brussels	7	50.52 N	4.21 E
Brüster Ort	9	54.57 N	19.59 E
Bruton	3	51.8 N	2.28 W
Brüx	11	50.31 N	13.35 E
Bryezany	11	49.29 N	24.57 E
Bubian, *i*	18	29.55 N	48.8 E
Buccaneer, *arch*	24	16.0 S	123.15 E
Buch	8	47.33 N	8.38 E
Buchan, Bullers of	4	57.27 N	1.50 W
Buchan, *dist*	4	57.34 N	2.10 W
Buchan Ness	4	57.28 N	1.46 W
Buchau	10	48.3 N	9.37 E
Buchen	10	49.32 N	9.18 E
Buchs	8	47.27 N	8.27 E
Buckeburg	9	52.16 N	9.2 E
Buckhaven	4	56.11 N	3.2 W
Buckie	4	57.41 N	2.58 W
Buckingham	3	52.0 N	0.58 W
Buckingham, *co*	3	51.47 N	0.48 W
Buckingham, *co*	23	42.53 N	146.45 E
Bucsecs, *mt*	11	45.23 N	25.25 E
Buda or Ofen	11	47.28 N	19.5 E
Budaon	20	28.3 N	79.8 E
Buddington, *b*	29	64.20 N	65.0 W
Buddon Ness	4	56.28 N	2.45 W
Bude, *b*	3	50.50 N	4.37 W
Budingen	10	50.18 N	9.7 E
Budua	11	42.18 N	18.50 E
Budweis	11	48.59 N	14.27 E
Buena Esperanza, de, *b*	32	20.12 N	77.25 W
Buenaventura	33	3.55 N	77.3 W
Buenavista	13	42.39 N	4.30 W
Buen Ayre, *i*	32	12.12 N	68.25 W
Buenos Ayres	33	34.39 S	58.23 W
Buenos Ayres, *prov*	33	36.30 S	60.0 W
Buet, *mt*	8	46.2 N	6.51 E
Buffalo	30	42.52 N	78.54 W
Buffels, *r*	28	28.0 S	29.57 E
Bug, *r*	16	52.30 N	21.30 E
Bugulma	16	54.30 N	52.50 E
Buhler	8	47.22 N	9.25 E
Bühler, *r*	10	49.8 N	9.50 E
Bui	16	58.26 N	41.55 E
Buinsk	16	55.5 N	48.20 E
Buir Nor, *l*	21	48.0 N	117.30 E
Bujalance	13	37.52 N	4.23 W
Bukha, *l*	19	32.30 N	91.0 E
Bukhar	20	27.45 N	68.50 E
Bukhara	19	39.33 N	65.10 E
Bukhara, *st*	19	37.30 N	66.0 E
Bukharest	18	44.25 N	26.5 E
Bukkur	20	31.36 N	71.2 E
Bukn, *fd*	14	59.14 N	5.30 E
Bukowina	11	47.58 N	25.35 E
Bülach	8	47.1 N	8.32 E
Bulangan	20	2.50 N	117.15 E
Buldur	18	37.40 N	30.2 E
Bulgaria, *prov*	18	43.20 N	26.0 E

	Map.	Lat.	Long.
Bullaque, *r*	13	38.59 N	4.29 W
Bulle	8	46.38 N	7.38 E
Bulleah	20	22.53 N	90.56 E
Buller, *r*	25	41.45 S	171.45 E
Buluk, *l*	18	38.36 N	32.55 E
Bulun	19	69.59 N	124.20 E
Bunaw	4	56.27 N	5.12 W
Bunbury	24	33.22 S	115.38 E
Bunda	28	13.25 S	14.30 E
Bundara	20	21.7 N	79.37 E
Bundelcund, *dist*	20	25.40 N	79.0 E
Bunerana	5	55.8 N	7.27 W
Bungaa, *l*	24	37.58 S	147.57 E
Bungay	3	52.28 N	1.26 E
Bungo, *chan*	21	32.55 N	132.15 E
Bunnoo	20	32.46 N	70.24 E
Bunol	13	39.24 N	0.49 W
Bunpoor	19	27.43 N	60.14 E
Bunswarra	20	23.28 N	74.15 E
Bunzlau	9	51.16 N	15.36 E
Buochs	8	46.58 N	8.24 E
Buraech	20	27.33 N	81.36 E
Burdekin, *r*	24	20.36 S	147.10 E
Burdwan	20	23.13 N	87.54 E
Bure, *r*	3	52.38 N	1.37 E
Buren	7	51.55 N	5.20 E
Büren	8	47.8 N	7.22 E
Büren	9	51.33 N	8.33 E
Burford	3	51.49 N	1.37 W
Burg	9	52.16 N	11.51 E
Burg	15	54.26 N	11.12 E
Burgau	10	48.27 N	10.25 E
Burgdorf	8	47.3 N	7.38 E
Burgdorf	9	52.27 N	10.0 E
Burgersdorp	28	31.10 S	27.0 E
Burghas	18	42.30 N	27.30 E
Burghead	4	57.42 N	3.30 W
Burghead, *b*	4	57.41 N	2.32 W
Burgkundstadt	10	50.9 N	11.15 E
Burglen	8	46.52 N	8.40 E
Burgos	13	42.21 N	3.41 W
Burgsteinfurth	9	52.8 N	7.21 E
Burhampoor	20	24.5 N	88.13 E
Burica, *pt*	32	8.0 N	82.55 W
Burj, el	22	31.27 N	34.57 E
Burlington	30	40.44 N	91.17 W
Burlington	30	44.29 N	73.13 W
Burmah	19	23.0 N	96.0 E
Burnett, *r*	24	25.10 S	152.6 E
Burnley	3	53.48 N	2.14 W
Burnt, *i*	27	10.52 N	46.58 E
Burntisland	4	56.4 N	3.14 W
Burrow, *hd*	4	54.41 N	4.23 W
Burslem	3	53.3 N	2.10 W
Burton	3	52.48 N	1.39 W
Burwanee	20	22.6 N	74.56 E
Bury	3	53.35 N	2.18 W
Bury Saint Edmunds	3	52.14 N	0.43 E
Busachi	13	40.2 N	8.55 E
Busaco	13	40.25 N	8.10 W
Bush, *r*	5	55.7 N	6.27 W
Bushire	19	29.0 N	50.53 E
Bushmills	5	55.12 N	6.31 W
Busk	11	49.57 N	24.36 E
Büsk	19	52.40 N	86.3 E
Buso, *c*	18	35.37 N	23.35 E
Bussa	26	11.5 N	4.5 E
Busselton	24	33.38 S	115.21 E
Busto-Arsizio	13	45.37 N	8.52 E
Bustur or Jugdulapoor	20	19.12 N	81.52 E
Büsum	15	54.8 N	8.50 E
Bute, *co*	4	55.40 N	5.10 W
Bute, *i*	4	55.50 N	5.5 W
Butin	18	33.23 N	43.38 E
Butm, Wady el	22	32.22 N	36.40 E
Butow	9	54.11 N	17.29 E
Butterworth	28	32.18 S	28.14 E
Buttevant	5	52.14 N	8.40 W
Button, *b*	30	58.48 N	95.40 W
Buxar	20	25.34 N	83.59 E
Buxtehude	9	53.28 N	9.40 E
Buxton	3	53.16 N	1.54 W
Buy, *l*	4	56.21 N	5.55 W
Buzen	21	33.40 N	131.2 E
Buzeo	18	45.10 N	26.48 E
Byblus (Jebeil)	22	34.8 N	35.38 E
Byng, *inl*	31	45.46 N	80.40 W
Bynoe, *r*	24	17.52 S	141.10 E
Byramgore, *rf*	20	11.50 N	7.47 E
Byron, *c*	24	28.39 S	153.38 E
Byron, *i*	31	47.48 N	61.30 W
Cabango	28	9.28 S	20.31 E
Cabes	26	33.51 N	10.1 E
Cable, *i*	5	51.53 N	7.52 W
Cabool	20	34.53 N	69.0 E
Cabool, *r*	20	34.20 N	70.50 E
Cabots, *hd*	31	45.15 N	81.25 W
Cabrera, *i*	13	39.7 N	2.56 E
Cabrera, *i*	17	36.42 N	21.47 E
Cabriel, *r*	13	39.25 N	1.32 W
Cabura	32	9.36 N	83.16 W
Caccia, *c*	12	40.33 N	8.12 E
Caceres	13	39.30 N	6.22 W
Caceres, *prov*	13	39.35 N	6.11 W
Cacheo	26	12.9 N	16.6 W
Cachipour, *c*	33	3.48 N	51.0 W
Cachoeira	33	12.20 S	39.0 W
Caconda	28	14.4 S	15.32 E
Cader Idris	3	52.43 N	3.54 W
Cadiz	13	36.32 N	6.19 W
Cadiz, *prov*	13	36.47 N	5.50 W
Cadoga	24	25.11 S	151.5 E
Cadzand	7	51.22 N	3.24 E
Caen	6	49.11 N	0.21 W
Caerleon	3	51.38 N	2.57 W
Caermarthen	3	51.52 N	4.17 W
Caermarthen, *b*	3	51.43 N	4.27 W
Caermarthen, *co*	3	51.55 N	4.12 W
Caernarvon	3	53.8 N	4.14 W
Caernarvon, *b*	3	53.5 N	4.25 W
Caernarvon, *co*	3	53.2 N	4.14 W
Caerphilly	3	51.35 N	3.12 W
Cæsarea Philippi (Banias)	22	33.16 N	35.42 E
Cæsaria (Kaisariyeh)	22	32.30 N	34.53 E
Cagliari	12	39.13 N	9.6 E
Cagliari, *g*	12	39.8 N	9.15 E
Caherconlish	5	52.36 N	9.28 W
Cahirciveen	5	51.57 N	10.13 W
Cahore, *pt*	5	52.33 N	6.12 W
Cahors	6	44.26 N	1.27 E
Caicos Bank	32	21.30 N	71.50 W
Caicos Passage	32	22.15 N	72.20 W
Cairngorm	4	57.7 N	3.40 W
Cairns Muir of Fleet	4	54.59 N	4.21 W
Cairn Table	4	55.30 N	3.58 W
Cairn Toul	4	57.3 N	3.42 W
Cairo	27	30.3 N	31.21 E
Cairo	30	37.0 N	89.10 W
Caistor	3	53.30 N	0.19 W
Caithness, *co*	4	58.25 N	3.30 W
Cajamarca	33	7.6 S	78.35 W
Cajatambo	33	10.15 S	76.40 W
Cajazzo	13	41.10 N	14.23 E
Cajueira	33	2.20 S	49.20 W
Cakovce	11	46.22 N	16.28 E
Cala, *r*	13	37.14 N	6.0 W
Calabozo	33	8.58 N	67.35 W
Calaceite	13	41.0 N	0.0 E
Calahorra	13	42.17 N	2.4 W
Calais	6	50.55 N	1.50 E
Calamiane, *i*	19	11.35 N	119.55 E
Calamocha	13	40.57 N	1.19 W
Cala Moral	13	36.36 N	4.38 W
Calanda, *dist*	8	46.54 N	9.28 E
Calatafuni	12	37.54 N	12.51 E
Calatavud	13	41.24 N	1.40 W
Calava, *c*	12	38.11 N	14.53 E
Calca	33	13.15 S	71.50 W
Calcutta	20	22.36 N	88.33 E
Caldera	33	27.5 S	70.56 W
Caldueño	13	43.21 N	4.55 W
Caldy, *i*	3	51.38 N	4.39 W
Caledon	5	54.27 N	6.50 W
Caledon	28	34.8 S	19.31 E
Caledon, *b*	24	12.40 S	136.45 E
Caledon, *r*	28	30.55 S	26.15 E
Caledonia	33	7.30 N	58.55 W
Caledonian, *can*	4	56.50 N	5.4 W
Calewatta, or Darling, *r*	24	31.30 S	143.17 E
Calf of Man	3	54.4 N	4.47 W
Cali	33	3.25 N	76.45 W
Calicut	20	11.12 N	75.48 E
California, *g*	30	27.0 N	111.0 W
California, *st*	30	38.0 N	121.0 W
Calimere, *pt*	20	10.17 N	79.52 E
Callander	4	56.14 N	4.12 W
Callan Kells	5	52.33 N	7.23 W
Callao	33	12.2 S	77.10 W
Callian	20	19.13 N	73.10 E
Callirhoë	22	31.36 N	35.37 E
Callosa	13	38.4 N	0.50 W
Calne	3	51.26 N	1.59 W
Calotto, *c*	28	26.15 S	32.45 E
Calpee	20	26.0 N	79.45 E
Calpentyn	20	8.15 N	79.45 E
Caltagirone	12	37.12 N	14.33 E
Caltanisetta	12	37.27 N	14.2 E
Calumbo	28	9.21 S	13.29 E
Calvados, *dep*	6	49.5 N	0.20 W
Calvi	12	42.34 N	8.44 E
Calvinia	28	31.25 S	19.42 E
Calw	10	48.41 N	8.45 E
Cam, *r*	3	52.22 N	1.13 E
Camarat, *c*	6	43.12 N	6.43 E
Camaron, *c*	32	16.0 N	84.58 W
Cambambe	28	9.48 S	15.3 E
Cambay	20	22.18 N	72.32 E
Cambay, *g*	20	22.20 N	72.0 E
Cambodia, *c*	20	8.32 N	104.38 E
Cambodia, or Mekong, *r*	19	10.0 N	107.5 E
Cambodia, *st*	19	12.0 N	105.0 E
Cambrai	6	50.10 N	3.12 E
Cambridge	3	52.12 N	0.5 E
Cambridge, *co*	3	52.23 N	0.1 E
Cambridge, *g*	24	13.0 S	128.0 E
Cambrils	13	41.5 N	0.59 E
Camburg	10	51.3 N	11.42 E
Camden	30	33.33 N	92.49 W
Camel, *r*	3	50.32 N	4.48 W
Camelford	3	50.37 N	4.39 W
Camenz	10	51.17 N	14.5 E
Cameran, *i*	27	15.25 N	42.30 E
Camerino	12	43.8 N	13.4 E
Camerones, *b*	33	44.45 S	65.40 W
Cameroon, *mts*	26	4.30 N	9.18 E
Cameta	33	2.11 S	49.32 W
Camira, *i*	23	21.30 N	159.58 E
Camisea, *r*	33	10.30 S	71.40 W
Camoghe, *mt*	8	46.8 N	9.4 E
Camolin	5	52.37 N	6.25 W
Camora	13	38.55 N	8.53 W
Camotsch, *mt*	8	46.38 N	8.54 E
Camp	10	50.13 N	7.37 E
Campagna	12	40.38 N	15.8 E
Campana, *i*	33	48.20 S	75.25 W
Campbell, *c*	25	41.45 S	174.18 E
Campbell, *i*	23	52.16 S	169.7 E
Campbell Town	23	41.55 S	147.30 E
Campbelltown	25	46.36 S	168.16 E
Campbeltown	4	55.26 N	5.36 W
Campeachy	29	19.52 N	90.34 W
Campeachy Bay	29	19.30 N	93.0 W
Camperdown, or Kamp	7	52.35 N	4.32 E
Campillos	13	37.5 N	4.48 W
Campine	7	51.15 N	5.20 E
Campilhos, *r*	13	37.55 N	8.20 W
Campo	8	46.17 N	8.28 E
Campobasso	12	41.33 N	14.41 E
Campobello, *i*	31	44.53 N	66.58 W
Campo Largo	33	11.35 S	46.18 W
Campo Major	13	38.56 N	7.0 W
Campos	33	21.42 S	41.20 W
Campsie Fells	4	56.1 N	4.13 W
Camput	19	10.35 N	104.8 E
Cana, or Kefr Kenna	22	32.49 N	35.20 E
Canaboris, *r*	33	0.35 N	66.55 W
Canada East, *prov*	30	46.30 N	72.0 W
Canada West, *prov*	30	44.30 N	79.50 W
Canada, *b*	31	50.45 N	56.10 W
Canadian Chan	31	49.40 N	62.30 W
Canadian, *r*	29	35.30 N	97.40 W
Canadian, *r*	30	36.0 N	101.0 W
Canal	13	38.48 N	7.39 W
Canal du Nord	7	51.14 N	5.10 E
Canale, *mt*	8	46.12 N	9.49 E
Canalejo	13	40.19 N	2.38 W
Cananore	20	11.53 N	75.24 E
Canara, *dist*	20	13.0 N	75.0 E
Canary, *i*	26	28.30 N	16.0 W
Canaveral, *c*	32	28.28 N	80.33 W
Cancale, *b*	6	48.43 N	1.40 W
Cancao	19	10.22 N	104.32 E
Canche, *r*	6	50.20 N	2.7 E
Candeish, *dist*	20	21.3 N	74.30 E
Candia	18	35.21 N	25.7 E
Candia, or Crete, *i*	18	35.15 N	25.0 E
Cane, *r*	20	25.35 N	80.17 E
Caneda	11	45.59 N	12.21 E
Cañete	13	40.10 N	1.41 W
Canete	33	13.3 S	76.20 W
Cangas	13	43.19 N	5.10 W
Cangas de Tineo	13	43.15 N	6.15 W
Canha, *r*	13	38.57 N	8.53 W
Caniapuscaw, *l*	30	54.20 N	68.10 W
Caniapuscaw, *r*	30	56.0 N	67.20 W
Canicul	8	46.31 N	9.27 E
Canna, *i*	4	57.5 N	6.30 W
Cannes	6	43.32 N	6.56 E
Cannstadt	10	48.47 N	9.14 E
Canoe, *r*	30	52.30 N	119.35 W
Canso, *c*	31	45.14 N	61.0 W
Canta	33	11.25 S	76.42 W
Cantabrian, *mts*	13	43.8 N	5.10 W
Cantal, *dep*	6	45.0 N	2.40 E
Cantal, *mt*	6	45.3 N	2.45 E
Cantavieja	13	40.30 N	0.24 W
Canterbury	3	51.17 N	1.6 E
Canterbury, *prov*	25	43.40 S	171.10 E
Cantire, *dist*	4	55.35 N	5.37 W
Cantire, Mull of	4	55.18 N	5.49 W
Canton	21	23.12 N	113.17 E
Canton, *r*	19	21.50 N	114.12 E
Cape Breton, *i*, *prov*	31	46.20 N	60.40 W
Cape Coast, *cas*	26	5.15 N	0.30 W
Cape Colony, *co*	28	32.0 S	23.0 E
Cape Fear, *r*	30	34.50 N	78.38 W
Cape of Good Hope	28	34.24 S	18.29 E
Capercotia	22	32.27 N	35.16 E
Capernaum	22	32.52 N	35.36 E
Cape Town	28	34.56 S	18.27 E
Cape Verd, *is*	26	16.30 N	25.0 W
Cap Haytien	32	19.50 N	72.12 W
Capim, *r*	33	2.30 S	47.10 W
Capo d'Istria	11	45.30 N	13.45 E
Cappaccio	12	40.25 N	15.3 E
Cappamore	5	52.37 N	8.20 W
Cappel	8	47.13 N	8.31 E
Cappeln	15	54.39 N	9.56 E
Cappoquin	5	52.14 N	7.50 W
Capraja, *i*	12	43.2 N	9.49 E
Caprera, *i*	12	41.12 N	9.27 E
Capri, *i*	12	40.32 N	14.15 E
Capua	12	41.6 N	14.14 E
Caqueta, or Japura, *r*	33	0.0	70.32 W
Caracas	32	10.28 N	67.2 W
Caranaquinho, *r*	33	11.0 S.	59.0 W
Carapari	33	21.12 S	63.3 W
Caraquette, *b*	31	47.55 N	64.50 W
Caratasca, or Cartago *lagoon*	32	15.22 N	83.50 W
Caravaca	13	38.6 N	1.57 W
Caravellas	33	17.40 S	39.14 W
Carballino	13	42.24 N	8.0 W
Carbonara, *c*	12	39.6 N	9.31 E
Carcassonne	6	43.12 N	2.21 E
Cardenas	32	23.6 N	81.12 W
Cardiff	3	51.23 N	3.9 W
Cardigan	3	52.6 N	4.37 W
Cardigan, *b*	3	52.25 N	4.32 W
Cardigan, *co*	3	52.16 N	4.4 W
Cariaco	33	10.28 N	63.40 W
Cariati	12	39.30 N	16.59 E
Caribbean Sea	32	15.0 N	73.0 W
Caribbee, Windward *is* or Lesser Antilles	32	16.0 N	62.0 W
Carical	20	10.34 N	79.40 E
Cariñena	13	41.19 N	1.16 W
Carinis, *r*	33	5.20 S	55.20 W
Carinthia Crownland	11	46.48 N	13.55 E
Carlingford	5	54.2 N	6.12 W
Carlingford, *b*	5	54.3 N	6.12 W
Carlisle	3	54.54 N	2.54 W
Carlisle	31	48.2 N	65.22 W
Carlopago	11	44.34 N	15.5 E
Carlops	4	55.48 N	3.22 W
Carlow	5	52.50 N	6.55 W
Carlow, *co*	5	52.45 N	6.50 W
Carlshafen	10	51.38 N	9.27 E
Carlshamn	14	56.10 N	14.52 E
Carlsruhe	9	49.0 N	8.25 E
Carlstad	14	59.25 N	13.35 E
Carlton *ft*	30	53.1 N	105.29 W
Carluke	4	55.44 N	3.51 W
Carmagnola	12	44.51 N	7.42 E
Carmel	22	31.26 N	35.10 E
Carmel, *c*	22	32.50 N	34.59 E
Carmel, *mt*	22	32.45 N	35.2 E
Carmels, *pt*	3	53.25 N	4.33 W
Carmen	33	27.16 S	56.12 W
Carmona	13	37.29 N	5.41 W
Carnatic, (*tract of country*)	20	12.0 N	79.0 E
Carndonagh	5	55.15 N	7.17 W
Carnew	5	52.43 N	6.29 W
Carnic Alps	11	46.42 N	12.35 E
Car Nicobar, *i*	20	9.20 N	92.56 E
Carnic Styrian Alps	11	47.3 N	14.32 E
Carniola Crownland	11	45.56 N	14.45 E
Carnoustie	4	56.31 N	2.41 W
Carnsore, *pt*	5	52.10 N	6.17 W
Carntogher, *mts*	5	54.54 N	6.48 W
Carntual, *mt*	5	51.59 N	9.47 W
Carnwath	4	53.42 N	3.39 W
Carolina	33	6.58 S	48.10 W
Carolina, la	13	38.20 N	3.40 W
Caroline, *is*	23	10.0 N	148.0 E
Caroor	20	10.55 N	78.4 E
Carora	33	9.48 N	70.1 W
Carouge	8	46.11 N	6.8 E
Carpathian, *mts*	11	48.47 N	23.27 E
Carpentaria, *g*	24	15.30 S	139.0 E
Carpentras	6	44.3 N	5.3 E
Carra, *l*	5	53.42 N	9.44 W
Carrara	12	44.5 N	10.5 E
Carriacou, *i*	32	12.28 N	61.27 W
Carrick, *dist*	4	55.10 N	4.40 W
Carrick on Shannon	5	53.57 N	8.5 W
Carrick on Suir	5	52.21 N	7.24 W
Carrickaholt	5	52.37 N	9.43 W
Carrickfergus	5	54.43 N	5.48 W
Carrickmacross	5	53.58 N	6.43 W
Carrington	24	32.40 S	152.3 E
Carrion, *r*	13	41.54 N	4.30 W
Carron	4	56.2 N	3.48 W
Carron, *l*	4	57.22 N	5.40 W
Carrowmore, *l*	5	53.51 N	9.10 W
Carsphairn	4	55.13 N	4.16 W
Cart Water	4	55.43 N	4.14 W
Cartagena	13	37.38 N	0.55 W
Cartagena	32	10.22 N	75.32 W
Cartago	32	9.54 N	83.41 W
Cartago	33	4.38 N	76.10 W
Cartago or Caratasca *lagoon*	32	15.22 N	83.50 W
Carter Fell (*mt*)	4	55.21 N	2.30 W
Carunhanha	33	14.37 S	44.40 W
Carupano	33	10.36 N	63.16 W
Carvoeira, *c*	13	39.22 N	9.25 W
Casaccia	8	46.23 N	9.40 E
Casai, *r*	28	16.0 S	22.0 E
Casale	12	45.7 N	8.27 E
Casalmaggiore	12	44.59 N	10.24 E
Cascade, *mts*	30	45.0 N	121.10 W
Cascade, *pt*	25	44.0 S	168.20 E
Cascapedia, *b*	31	48.10 N	65.56 W
Cascia	12	42.43 N	13.1 E
Casco, *r*	33	10.8 S	51.55 W
Caserta	12	41.3 N	14.22 E
Cashel	5	52.31 N	7.53 W
Cashen, *r*	5	52.28 N	9.42 W
Cashmere or Sirinagur	20	34.6 N	74.55 E
Casillis	24	32.2 S	151.1 E
Casino	24	28.53 S	153.6 E
Casiquiare, *r*	33	2.12 N	66.45 W
Caspe	13	41.15 N	0.4 W
Caspian Sea	16	43.0 N	51.0 E
Cassange	28	9.33 S	17.53 E
Cassano	12	40.54 N	16.45 E
Cassel	10	51.19 N	9.31 E
Castabon, *mt*	13	42.25 N	2.21 W
Castellamare	12	40.42 N	14.30 E
Castellamare	12	38.1 N	12.52 E
Castellamare, *g*	12	38.5 N	12.55 E
Castellamonte	12	45.22 N	7.43 E
Castellane	6	43.51 N	6.29 E
Castellaneta	12	40.38 N	16.57 E
Castello Branco	13	39.51 N	7.29 W
Castello de Vide	13	39.25 N	7.21 W
Castellon, *prov*	13	40.10 N	0.15 W

	Map.	Lat.	Long.
Castellon de la Plana	13	39.58 N	0.5 W
Castelnau	6	45.2 N	0.47 W
Castelnaudary	6	43.18 N	1.57 E
Castelnuovo	12	43.12 N	10.53 E
Castel Sardo	13	40.55 N	8.43 E
Castel Sarrasin	6	44.2 N	1.8 E
Castelvetere	12	38.27 N	16.26 E
Castelvetrano	12	37.41 N	12.46 E
Castle, *pt*	25	40.55 S	176.16 E
Castlebar	5	53.52 N	9.17 W
Castle Bellingham	5	53.54 N	6.23 W
Castle Blakeney	5	53.27 N	8.28 W
Castle Blaney	5	54.7 N	6.45 W
Castle Connel	5	52.43 N	8.29 W
Castle Comer	5	52.48 N	7.12 W
Castle Dawson	5	54.46 N	6.34 W
Castledeg	5	54.43 N	7.36 W
Castle Dermot	5	52.55 N	6.50 W
Castle Douglas	4	54.57 N	3.56 W
Castlefinn	5	54.53 N	7.35 W
Castle Gregory	5	52.15 N	10.1 W
Castlehaven	5	51.32 N	9.19 W
Castle Island	5	52.14 N	9.28 W
Castlemaine	5	52.10 N	9.42 W
Castlemaine	24	37.6 S	144.17 E
Castle Pollard	5	53.41 N	7.18 W
Castlereagh	5	53.47 N	8.29 W
Castlereagh, *b*	24	12.0 S	134.55 E
Castlereagh, *r*	24	30.30 S	148.17 E
Castle Town	4	58.36 N	3.23 W
Castletown	3	54.4 N	4.37 W
Castletown	5	51.39 N	9.54 W
Castletown Roach	6	52.18 N	8.43 W
Castle Wellan	5	54.16 N	5.57 W
Castres	6	43.36 N	2.14 E
Castrillo	13	42.24 N	4.22 W
Castrogeriz	13	42.23 N	4.2 W
Castrogiovanni	13	37.32 N	14.18 E
Castromarin	13	37.11 N	7.22 W
Castrovillari	12	39.47 N	16.13 E
Castro Virema	33	13.22 S	75.13 W
Caswell, *sd*	25	44.55 S	167.15 E
Cat, *i* (supposed San Salvador)	32	24.20 N	75.28 W
Cat, *l*	29	52.28 N	9.2.0 W
Catacamas	32	15.20 N	85.32 W
Catalonia Principality	13	41.43 N	1.41 E
Catamarca	33	27.59 S	67.7 W
Catamarca, *prov*	33	27.20 S	67.20 W
Catanduanes, *i*	19	13.50 N	124.12 E
Catania	12	37.28 N	15.3 E
Catania, *g*	12	37.25 N	15.10 E
Catanzaro	12	38.55 N	16.37 E
Catastrophe, *c*	24	35.1 S	135.54 E
Cat Lake, *ho*	30	52.32 N	91.48 W
Catoche, *c*	32	21.33 N	87.4 W
Cattaro	11	42.25 N	18.49 E
Cattegat, The	15	56.50 N	11.0 E
Cattskill	30	42.13 N	73.53 W
Catumbela, *r*	28	12.32 S	13.22 E
Caub	10	50.5 N	7.46 E
Cauca, *r*	33	8.0 N	75.20 W
Caucasus, *mts*	16	42.30 S	45.0 E
Caudete	13	38.40 N	1.0 W
Caunado, *r*	32	21.48 N	78.15 W
Cauquenes	33	35.40 S	72.0 W
Cauto, *r*	32	20.30 N	76.25 W
Cauvery, *r*	20	11.20 N	77.44 E
Cava	12	40.42 N	14.43 E
Cavado, *r*	13	41.32 N	8.41 W
Cavaliere, *c*	18	36.10 N	33.33 E
Cavalli, *i*	25	35.2 S	173.59 E
Cavan	5	53.59 N	7.22 W
Cavan, *co*	5	54.0 N	7.30 W
Cavarzere	12	45.7 N	12.6 E
Cavianna, *i*	33	0.12 N	50.10 W
Cawdor	4	57.32 N	3.55 W
Cawnpore	20	26.28 N	80.19 E
Caxias	33	5.7 S	42.50 W
Cayenne	33	4.49 N	52.18 W
Cayes, les	32	18.12 N	73.30 W
Caylloma	33	15.8 S	72.0 W
Cayman Brac, *i*	32	19.46 N	79.44 W
Cayndah	24	25.43 S	151.27 E
Cayo, *i*	32	22.26 N	78.3 W
Cayo Grande	32	11.49 N	66.42 W
Cayo Largo, *i*	32	21.30 N	80.28 W
Cay Sal	32	23.43 N	80.21 W
Cay Sal Bank	32	23.50 N	80.0 W
Cayos de los Leguas	32	20.45 N	78.50 W
Cayuga	31	42.57 N	79.56 W
Cazalla	13	37.53 N	5.47 W
Cea	13	42.34 N	5.2 W
Cea	13	42.27 N	7.56 W
Cea, *r*	13	42.5 N	5.25 W
Ceara, *prov*	33	5.0 S	39.0 W
Ceclavin	13	39.53 N	6.40 W
Cecos	13	43.8 N	6.52 W
Cedar City	30	37.52 N	113.4 W
Cedar Falls	30	42.33 N	92.33 W
Cefalù	12	38.1 N	14.3 E
Ceja, *r*	13	41.35 N	4.47 W
Celbridge	5	53.21 N	6.33 W
Celebes, *i*	20	4.0 S	121.0 E
Celebes Sea	20	3.45 N	123.0 E
Celigny	8	46.22 N	6.13 E
Cella	18	40.31 N	1.19 W
Celle	9	52.38 N	10.3 E
Celles	7	50.44 N	3.26 E
Celsoy	6	47.52 N	5.29 E
Cenejin	13	38.4 N	1.40 W
Cenere, *mt*	8	46.8 N	8.55 E
Cenis, *mt*	12	45.17 N	7.0 E
Cento	12	44.44 N	11.16 E
Central America	29	14.0 N	90.0 W
Central Cordillera	33	4.0 N	75.45 W
Central Provinces	20	21.0 N	81.0 E
Centre, *i*	25	46.25 S	167.51 E
Cephissus, *r*	17	38.30 N	22.55 E
Ceram, *i*	20	3.0 S	129.0 E
Ceres	4	56.18 N	2.58 W
Céret	6	42.30 N	2.43 E
Cerignola	12	41.15 N	15.53 E
Cerigo, *i*	18	36.15 N	23.0 E
Cerigotto, *i*	17	35.50 N	23.18 E
Cerralbo, *i*	30	24.22 N	109.56 W
Cerros, *i*	30	28.12 N	115.30 W
Cervera	13	41.38 N	1.18 E
Cervera	13	42.53 N	4.33 W
Cervi, *str*	17	36.25 N	22.55 E
Cervia	12	44.16 N	12.19 E
Cervin or Matterhorn, *mt*	8	45.58 N	7.38 E
Cesena	12	44.8 N	12.13 E
Cetigne	18	42.45 N	19.0 E
Cetin	11	45.7 N	15.42 E
Cetina	13	41.9 N	1.57 W
Cetraro	12	39.32 N	15.57 E
Cettina, *r*	11	43.26 N	16.40 E
Ceuta	26	35.52 N	5.18 W
Ceva	12	44.22 N	8.2 E
Cevennes, *mts*	6	44.15 N	3.44 E
Cevio	8	46.18 N	8.36 E
Ceylon, *i*	20	7.40 N	80.50 E
Céze, *r*	6	44.16 N	4.20 E
Cezimbra	13	38.27 N	9.5 W
Cha, *r*	21	32.48 N	116.10 E
Chaam	7	51.30 N	4.51 E
Chable	8	46.4 N	7.13 E
Chachapoyas	33	6.20 S	77.22 W
Chadda or Benue, *r*	26	7.46 N	8.30 E
Chagan, *l*	21	45.23 N	96.0 E
Chagford	3	50.40 N	3.50 W
Chagny	6	46.56 N	4.47 E
Chagres	29	9.18 N	79.58 W
Chaguzi	27	1.22 N	32.20 E
Chahan	21	42.30 N	119.30 E
Chaibassa	20	22.38 N	85.42 E
Chaipudirsk, *b*	16	68.40 N	60.20 E
Chalais	6	45.15 N	0.4 E
Chaleur, *b*	31	47.55 N	65.25 W
Cha-ling	21	26.53 N	113.22 E
Chalky or Dark Cloud, *isl*	25	46.0 S	166.40 E
Challans	6	46.53 N	1.53 W
Châlons sur Marne	6	48.59 N	4.20 E
Châlon sur Sâone	6	46.47 N	4.52 E
Cham	8	47.11 N	8.27 E
Cham	9	49.14 N	12.38 E
Chama	28	10.12 S	30.7 E
Chamba	20	34.1 N	72.57 E
Chambery	6	45.34 N	5.54 E
Chamelicon, *r*	82	15.53 N	87.47 W
Chamouni,	8	45.56 N	6.51 E
Champery	8	46.11 N	6.52 E
Champlain, *l*	30	44.20 N	73.20 W
Chamusca	13	39.22 N	8.27 W
Chañaral	33	29.2 S	71.36 W
Chancay	33	11.27 S	77.24 W
Chanda	20	19.55 N	79.18 E
Chandernagore	20	21.47 N	87.13 E
Chandra, *r*	20	33.20 N	76.4 E
Chang-chow	21	24.28 N	117.42 E
Changchuen, *i*	21	21.40 N	112.45 E
Changhing	21	34.30 N	120.10 E
Chang-ho, *r*	21	36.15 N	114.25 E
Chang-ning, *l*	21	40.32 N	101.57 E
Chang-sha	21	28.22 N	112.50 E
Chang-te	21	36.4 N	114.28 E
Chani	28	25.10 S	25.20 E
Channel, *is*	2	49.20 N	2.20 W
Chans	8	46.19 N	6.16 E
Chantaboon	19	12.28 N	102.20 E
Chantelle	6	46.15 N	3.9 E
Chanza, *r*	18	37.28 N	7.24 W
Cha-oo	21	27.25 N	117.28 E
Chapada	33	5.30 S	45.28 W
Chapala, *l*	29	20.42 N	102.55 W
Chapel en le Frith	8	53.21 N	1.55 W
Chapelhill	4	55.52 N	3.58 W
Chard	3	50.53 N	2.57 W
Charente, *dep*	6	45.40 N	0.10 E
Charente, *r*	6	45.50 N	0.37 W
Charente Inférieure, *dep*	6	45.45 N	0.40 W
Charing	3	51.13 N	0.48 E
Charlemont	5	54.22 N	6.41 W
Charlemont	6	50.8 N	4.47 E
Charleroi	7	50.24 N	4.27 E
Charles, *c*	30	37.5 N	76.3 W
Charles, *i*	29	62.47 N	75.0 W
Charles, *sd*	25	45.0 S	167.0 E
Charleston	30	32.43 N	79.52 W
Charlestown	4	57.28 N	3.12 W
Charlestown	32	18.15 N	76.37 W
Charleville	5	52.22 N	8.41 W
Charleville	6	49.47 N	4.42 E
Charlotte, *harb*	30	26.45 N	82.17 W
Charlotte Town	31	46.14 N	63.10 W
Charlton, *i*	30	52.5 N	80.15 W
Charmey	8	46.37 N	7.10 E
Charolles	6	46.26 N	4.16 E
Chartres	6	48.26 N	1.29 E
Chaslands Mistake	25	46.40 S	169.28 E
Chasseral, *mt*	8	47.8 N	7.3 E
Chasseron, *mt*	8	46.51 N	6.32 E
Chateaubriant	6	47.43 N	1.22 W
Château-Chinon	6	47.4 N	3.56 E
Château-d'-Oex	8	46.28 N	7.7 E
Chateaudun	6	48.5 N	1.19 E
Château Gontier	6	47.50 N	0.42 W
Châteauneuf	6	48.33 N	1.14 E
Chateau Richer	31	46.58 N	71.2 W
Chateauroux	6	46.49 N	1.47 E
Chateau Salins	6	48.50 N	6.31 E
Chateau-Thierry	6	49.2 N	3.21 E
Chatelet	7	50.24 N	4.32 E
Chatellerault	6	46.49 N	0.33 E
Chatel-Saint-Denis	8	46.32 N	6.54 E
Chatham	3	51.23 N	0.32 E
Chatham	31	47.2 N	65.31 W
Chatham	31	42.27 N	82.20 W
Chatham, *c*	24	35.0 S	176.23 E
Chatham, *i*	23	9.25 S	170.0 W
Châtillon	6	46.59 N	1.10 E
Chatillon-sur-Seine	6	47.53 N	4.33 E
Châtre, la	6	46.35 N	1.59 E
Chattahoochee, *r*	30	31.18 N	84.6 W
Chattanooga	30	35.0 N	85.21 W
Chaudiere, *r*	31	46.25 N	71.0 W
Chaumont	6	49.15 N	1.53 E
Chaumont	6	48.6 N	5.8 E
Chauny	6	49.38 N	3.14 E
Chaux de Fonds, la	8	47.7 N	6.50 E
Chaves	13	41.44 N	7.31 W
Chavornay	8	46.42 N	6.35 E
Chaya	20	9.11 N	99.14 E
Chayar	19	40.12 N	82.30 E
Cheadle	8	53.0 N	2.0 W
Chedabucto, *b*	31	45.22 N	61.25 W
Cheding	20	11.21 N	98.40 E
Cheduba, *i*	20	18.46 N	93.30 E
Chee Chow	21	30.45 N	117.35 E
Chee-foo	21	37.31 N	121.25 E
Cheim See	10	47.52 N	12.28 E
Che-kiang, *prov*	21	29.50 N	120.0 E
Cheliff, *r*	26	36.0 N	0.6 E
Chelly, de *r*	30	36.20 N	109.26 W
Chelmsford	8	51.46 N	0.29 E
Cheltenham	3	51.55 N	2.3 W
Chelva	13	39.45 N	0.58 W
Chemnitz	10	50.50 N	12.55 E
Chenab, *r*	20	30.50 N	71.54 E
Chen-tung, *r*	21	29.45 N	119.45 E
Chepstow	3	51.39 N	2.41 W
Cher, *dep*	6	47.0 N	2.30 E
Cher, *r*	6	47.20 N	0.55 E
Cheraw	30	34.42 N	79.47 W
Cherbourg	6	49.38 N	1.37 W
Cherso, *i*	11	44.55 N	14.25 E
Chertsey	3	51.23 N	0.30 W
Chesapeake, *b*	30	38.0 N	76.20 W
Cheskoi, *g*	16	67.40 N	47.0 E
Chesil Bank	8	50.37 N	2.35 W
Chessel	8	46.21 N	6.53 E
Chester	8	53.13 N	2.52 W
Chester, *co*	3	53.15 N	2.26 W
Chesterfield	3	53.16 N	1.26 W
Chesterfield	30	51.11 N	109.5 W
Chesterfield, *inl*	29	63.25 N	92.30 W
Chesterville	30	34.43 N	81.19 W
Chetmal, *b*	32	18.30 N	88.10 W
Chevriot, *h*	4	55.29 N	2.8 W
Cheviot, *hs*	4	55.20 N	2.30 W
Chevroux	8	46.54 N	6.55 E
Che-Yang-Pau, *i*	21	26.42 N	120.8 E
Chiapas	29	16.23 N	93.5 W
Chiasso	8	45.50 N	9.1 E
Chiavari	12	44.19 N	9.19 E
Chiavenna	8	46.19 N	9.23 E
Chibisa	28	16.12 S	34.58 E
Chicacole	20	18.17 N	83.55 E
Chicago	30	41.53 N	87.40 W
Chichester	3	50.50 N	0.47 W
Chi-chui, *r*	21	28.8 N	106.0 E
Chicova	28	15.49 S	32.23 E
Chief, *mt*	30	48.53 N	114.0 W
Chienti, *r*	12	43.17 N	13.30 E
Chieri	12	45.1 N	7.49 E
Chieti	12	42.21 N	14.10 E
Chievres	7	50.35 N	3.48 E
Chigagos, *i*	29	57.40 N	135.40 W
Chignecto, *b*	31	45.35 N	64.30 W
Chignecto, *c*	31	45.23 N	64.37 W
Chihuahua	30	28.32 N	106.28 W
Chihuahua, *dep*	30	29.0 N	106.0 W
Chile, *prov*	33	33.0 S	71.0 W
Chilecut	27	13.21 N	39.31 E
Chili, *prov*	21	38.45 N	116.0 E
Chilicothe	30	39.47 N	92.34 W
Chilicothe	30	39.17 N	82.52 W
Chilka, *l*	20	19.40 N	85.20 E
Chillan	33	36.4 S	71.37 W
Chillon	8	46.25 N	6.56 E
Chiloe, *i*	33	42.30 S	73.50 W
Chimay	7	50.3 N	4.18 E
Chimborazo, *mt*	33	1.15 S	78.50 W
Chimla	33	23.18 S	70.35 W
China Sea	21	20.0 N	115.0 E
Chinchilla	13	38.56 N	1.42 W
Chinchon	13	40.10 N	3.23 W
Chin-chow	21	33.46 N	115.8 E
Chinendego	32	12.40 N	87.6 W
Chinese *emp*	19	36.0 N	100.0 E
Ching	21	26.0 N	112.50 E
Ching-kiang	21	32.10 N	119.34 E
Chingleput	20	12.41 N	79.59 E
Chingteh	21	40.57 N	117.50 E
Ching-ting	21	38.12 N	114.40 E
Chingtoo	21	30.44 N	104.10 E
Chin-ngan	21	23.22 N	106.16 E
Chin-ngan	21	28.30 N	107.32 E
Chinnoor	20	18.49 N	79.46 E
Chinon	6	47.10 N	0.14 E
Chin-si, or Bai	21	43.34 N	93.30 E
Chioggia	12	45.12 N	12.15 E
Chippenham	3	51.28 N	2.5 W
Chippewa, *r*	30	44.40 N	91.57 W
Chippewa, *ft*	30	53.58 N	111.4 W
Chipping Camden	8	52.3 N	1.46 W
Chipping Norton	3	51.57 N	1.34 W
Chiquimula	32	14.56 N	89.44 W
Chiriqui, *l*	32	9.15 N	82.5 W
Chirnside	4	56.48 N	2.12 W
Chirra Poonjee	20	25.15 N	91.42 E
Chisanga, *r*	28	11.0 S	27.32 E
Chita	19	52.2 N	113.7 E
Chitral	20	36.5 N	72.15 E
Chittagong, or Islamabad	20	22.21 N	91.50 E
Chittledroog	20	14.13 N	76.25 E
Chitoor	20	13.10 N	79.6 E
Chittore	20	24.54 N	74.38 E
Chiusi	12	43.2 N	11.57 E
Chiva	13	39.27 N	0.40 W
Chivasso	12	45.12 N	7.52 E
Chjabkan, *r*	19	45.48 N	98.0 E
Chjarim, *l*	21	35.12 N	96.5 E
Choang Colow	21	25.45 N	109.45 E
Chobe, *r*	28	18.0 S	22.42 E
Chobham	3	51.22 N	0.37 W
Cho-chow	21	39.27 N	115.59 E
Chodziesen	9	52.59 N	16.54 E
Choiseul, *i*	23	7.0 S	157.0 E
Chola, *r*	21	47.0 N	122.0 E
Choluteca	32	13.17 N	87.17 W
Chomo	28	18.50 S	23.50 E
Chonos, *arch*	33	45.30 S	74.30 W
Choo Chow	21	28.28 N	119.40 E
Choong, *r*	21	29.48 N	105.0 E
Choong-King	21	29.45 N	106.40 E
Chopi Tribe	27	1.46 N	31.45 E
Choram	18	40.34 N	34.48 E
Chorazin	22	32.54 N	35.36 E
Chorley	8	53.39 N	2.36 W
Choruk, *r*	18	41.36 N	41.33 E
Chota	33	6.20 S	79.0 W
Chotin	16	48.30 N	26.30 E
Choubar	19	25.20 N	60.35 E
Chow	21	25.38 N	100.32 E
Chowal	20	18.35 N	72.57 E
Chow-Choo	21	25.6 N	113.2 E
Chow-Choo	21	23.44 N	116.32 E
Chow-hing	21	30.10 N	120.32 E
Chow-king	21	23.4 N	112.34 E
Chowtoong	21	27.20 N	103.48 E
Christburg	9	53.58 N	19.20 E
Christchurch	3	50.45 N	1.45 W
Christiani, *i*	17	36.15 N	25.13 E
Christiania	14	59.55 N	10.50 E
Christiania, *fd*	14	59.30 N	10.40 E
Christianopel	14	56.15 N	16.0 E
Christiansand	14	58.8 N	7.55 E
Christiansfeld	15	55.20 N	9.39 E
Christianstad	14	56.1 N	14.9 E
Christianstäd	32	17.46 N	64.45 W
Christianstad, Len	14	56.0 N	14.0 E
Christiansund	14	63.7 N	7.46 E
Christi, Monte	32	19.53 N	71.39 W
Christi, Monte, Sierra de (*mts*)	32	19.45 N	70.50 W
Christinehamn	14	59.20 N	14.5 E
Christinestad	16	62.20 N	21.30 E
Christmas, *i*	23	1.56 N	157.25 W
Christschurch	25	43.33 S	172.42 E
Chrudim	11	49.56 N	15.49 E
Chudleigh, *c*	29	60.25 N	65.0 W
Chuguchak	19	46.39 N	83.24 E
Chui, *r*	19	44.40 N	72.0 E
Chuihing	21	38.0 N	126.30 E
Chukchees Tribe	19	66.30 N	176.0 E
Chukiang, or Canton, *r*	21	21.50 N	114.12 E
Chukotskoi, *c*	19	64.18 N	173.0 W
Chulim, *r*	19	57.42 N	85.0 E
Chumalari, *mt*	20	27.50 N	89.13 E
Chumbul, *r*	20	26.45 N	78.30 E
Chumleigh	3	50.55 N	3.50 W
Chung	21	37.0 N	128.5 E
Chung-te	21	29.10 N	111.10 E
Chun-ning	21	24.28 N	100.0 E
Chun-te	21	37.7 N	114.38 E
Chupat, *r*	33	43.20 S	65.0 W
Chupra	20	25.45 N	84.30 E
Chuquibamba	33	15.45 S	72.55 W
Churr or Coire	8	46.51 N	9.31 E
Church Hill	5	54.48 N	7.53 W
Churchill, *c*	29	58.47 N	93.35 W
Churchill, *ft*	29	58.44 N	94.22 W
Churchill, or English, *r*	30	56.0 N	101.30 W
Church Stretton	3	52.34 N	2.47 W
Churfürsten	8	47.9 N	9.15 E
Churwalden	8	46.47 N	9.32 E
Chusan, *arch*	19	30.15 N	122.30 E
Chusan, *i*	21	30.3 N	122.6 E
Chutterpoor	20	24.55 N	79.45 E

	Map.	Lat.	Long.
		° ′	° ′
Cibao, Sierra del (*mts*)	32	19.0 N	70.50 W
Ciego de Avila	32	21.48 N	78.53 W
Cienfuegos	32	22.11 N	80.33 W
Cieza	13	38.18 N	1.25 W
Cifuentes	13	40.44 N	2.37 W
Cilli	11	46.12 N	15.16 E
Cimbrishamn	14	55.33 N	14.19 E
Cinca, *r*	13	41.22 N	0.18 E
Cincinnati	30	39.3 N	84.24 W
Ciney	7	50.18 N	5.7 E
Cingoli	12	43.23 N	13.12 E
Cintra	13	38.47 N	9.21 W
Circars (*old dist*)	20	17.40 N	82.40 E
Circassia	16	44.10 N	39.50 E
Circello, *c*	12	41.11 N	13.7 E
Cirencester	3	51.43 N	1.57 W
Ciron, le, *r*	6	44.28 N	0.20 W
Cisorio	8	46.8 N	8.17 E
Cittadella	12	45.39 N	11.47 E
Citta della Pieve	13	42.57 N	12.0 E
Citta di Castello	12	43.27 N	12.14 E
Citta Vecchia	12	35.52 N	14.23 E
Cividale	11	46.7 N	13.30 E
Civitavecchia	12	42.6 N	11.48 E
Civray	6	46.10 N	0.19 E
Clackmannan, *co*	4	56.7 N	3.45 W
Claiborne	30	31.30 N	87.37 W
Claise, *r*	6	46.56 N	0.47 E
Clamecy	6	47.27 N	3.31 E
Clane	5	53.18 N	6.41 W
Clanwilliam	28	32.5 S	18.57 E
Clare	5	53.43 N	8.59 W
Clare	5	52.48 N	8.58 W
Clare, *co*	5	52.50 N	9.0 W
Clare, *i*	5	53.48 N	10.0 W
Clare, *r*	5	53.20 N	9.2 W
Clarence, *i*	33	54.10 S	71.30 W
Clarence, *r*	24	29.26 S	153.20 E
Clarence, *r*	25	42.12 S	174.0 E
Clarence, *str*	24	12.10 S	131.12 E
Clarendon	3	51 2 N	1.32 W
Clarion, *is*	23	18.18 N	116.25 W
Clark, *i*	23	40.33 S	148.12 E
Clark, *pt*	31	44.4 N	81.54 W
Clarke, *r*	25	43.55 S	169.30 E
Clarke, *ft*	30	47.15 N	101.9 W
Clark's Fork of Columbia or Oregon, *r*	30	48.10 N	116.10 W
Clashmore	5	52.0 N	7.48 W
Clausthal	9	51.48 N	10.20 E
Clear, *c*	5	51.25 N	9.32 W
Clear, *i*	5	51.26 N	9.30 W
Clear Water, *l*	30	56.12 N	74.35 W
Clelles	6	44.49 N	5.35 E
Clermont	6	49.23 N	2.24 E
Clermont	6	45.46 N	3.5 E
Clermont Tonnere, *i*	23	18.33 S	136.5 W
Clervaux	7	50.3 N	6.1 E
Cléry	6	47.49 N	1.45 E
Cles	11	46.23 N	11.3 E
Cleuch, Ben	4	56.14 N	3.46 W
Cleve	9	51.47 N	6.9 E
Clevedon	3	51.27 N	2.50 W
Cleveland	30	41.29 N	81.39 W
Clew, *b*	5	53.50 N	9.45 W
Cley	3	52.58 N	1.3 E
Clifden	5	53.29 N	10.1 W
Cliffy, *hd*	25	43.2 S	170.30 E
Clifton	25	40.50 S	172.50 E
Clinton	25	46.12 S	169.20 E
Clinton	31	43.27 N	81.40 W
Clipperton, *i*	23	10.21 N	109.50 W
Clisson	6	47.5 N	1.17 W
Clitheroe	3	53.53 N	2.22 W
Cloates, *pt*	24	22.28 S	113.42 E
Cloche, *i*	31	46.3 N	82.0 W
Cloghan	5	53.14 N	7.52 W
Clogheen	5	52.17 N	7.59 W
Clogher	5	54.25 N	7.11 W
Clogher, *hd*	5	53.47 N	10.13 W
Clonakilty	5	51.37 N	8.50 W
Clonakilty, *b*	5	51.37 N	8.52 W
Clonard, *c*	19	36.20 N	129.40 E
Cloncary, *r*	24	19.11 S	141.2 E
Clonegall	5	52.42 N	6.38 W
Clones	5	54.12 N	7.14 W
Clonmel	5	52.22 N	7.41 W
Cloone	5	53.57 N	7.47 W
Cloudy, *b*	25	41.30 S	174.15 E
Clova	4	56.51 N	3.6 W
Cloyes	6	48.1 N	1.13 E
Cloyne	5	51.52 N	8.7 W
Clun	3	52.26 N	3.3 W
Cluses	8	46.3 N	6.34 E
Clusone	12	45.54 N	9.57 E
Clutha, *r*	25	46.20 S	169.50 E
Clyde	25	45.10 S	169.28 E
Clyde, Firth of	4	55.35 N	4.55 W
Clyde, *r*	4	55.57 N	4.40 W
Clydesdale, *dist*	4	55.40 N	3.40 W
Clyth Ness	4	58.18 N	3.13 W
Coa, *r*	13	41.6 N	6.59 W
Coachangia	27	7.30 N	27.45 E
Coahuila, *dep*	30	26.35 N	101.30 W
Coal, *r*	31	48.50 N	58.15 W
Coanza, *r*	28	9.28 S	13.6 E
Coary	33	4.20 S	64.3 W
Coary, *r*	33	5.15 S	64.50 W
Coast Range (*mts*)	30	38.0 N	122.0 W
Coban	34	15.29 N	90.33 W
Cobbler, *mt*	4	56.12 N	4.47 W
Cobequid, *mts*	31	45.32 N	63.35 W
Cobija	33	22.28 S	70.14 W
Coblenz	10	50.21 N	7.35 E
Cobourg	31	43.58 N	78.15 W
Cobourg, *i*	29	76.0 N	79.0 W
Cobre, el	32	20.6 N	76.7 W
Cobu Leofu or Colorado, *r*	33	38.25 S	66.30 W
Coburg	10	50.15 N	10.59 E
Coburg, Duchy	10	50.15 N	11.0 E
Coburg, *pen*	24	11.25 S	132.0 E
Cochabamba	33	17.20 S	65.45 W
Cochem	9	50.8 N	7.7 E
Cochin	20	9.56 N	76.15 E
Cochin, *st*	20	10.30 N	76.20 E
Cochin China *country*	23	15.0 N	118.0 E
Cockburn, *i*	29	71.20 N	89.0 W
Cockburn, *i*	31	45.55 N	83.35 W
Cockburnspath	4	55.51 N	2.22 W
Cockenzie	4	55.58 N	2.57 W
Cockermouth	3	54.40 N	3.21 W
Cockscomb, *mts*	32	16.50 N	88.30 W
Cocksdorp	7	53.8 N	4.52 E
Cocos, *is*	23	2.0 S	100.0 E
Cod, *c*	30	42.5 N	70.10 W
Codfish, *i*	25	46.45 S	167.43 E
Codroipo	12	45.58 N	12.59 E
Coele Syria (el Bukad)	22	33.40 N	35.55 E
Coffin, *b*	24	34.25 S	135.12 E
Coffin, *is*	23	17.40 S	43.32 E
Cognac	6	45.42 N	0.19 W
Coiba, *i*	32	6.20 N	80.30 W
Coimbatoor	20	10.58 N	76.57 E
Coimbra	13	40.15 N	8.21 W
Cojutepeque	32	13.48 N	88.58 W
Colare, or Lachlan, *r*	24	33.40 S	145.5 E
Colchester	3	51.54 N	0.24 E
Coldstream	4	55.40 N	2.19 W
Cole, *harb*	31	44.38 N	63.25 W
Coleraine	5	55.8 N	6.41 W
Coleridge, *l*	25	43.20 S	171.38 E
Coleroon, *r*	20	11.21 N	79.43 E
Coles, *pt*	33	17.45 S	71.25 W
Colesberg	28	30.34 S	25.33 E
Colima	29	19.12 N	103.33 W
Coll, *i*	4	56.37 N	6.31 W
Coll, Passage of	4	56.36 N	6.27 W
Colle	12	43.25 N	11.17 E
Collenge, or Cologny	8	46.13 N	6.12 E
Collier, *b*	24	16.0 S	124.15 E
Collingwood	25	40.40 S	172.40 E
Collingwood	31	44.30 N	80.20 W
Collon	5	53.47 N	6.29 W
Colloones	5	54.11 N	8.29 W
Colmar	6	48.6 N	7.19 E
Colmars	6	44.11 N	6.35 E
Colmenar	13	36.57 N	4.24 W
Colmenar Viejo	13	40.40 N	3.46 W
Colmonell	4	55.8 N	4.54 W
Colne, *r*	3	51.53 N	0.57 E
Cologne	9	50.56 N	6.59 E
Cologny, or Collenge	8	46.13 N	6.12 E
Colomandoo Atoll, *is*	20	2.30 N	73.10 E
Colombo	20	6.55 N	79.53 E
Colonia	33	34.28 S	57.43 W
Colonna or Sunium, *c*	17	37.38 N	24.1 E
Colonne or Nau, *c*	12	39.4 N	17.3 E
Colonsay, *i*	4	56.4 N	6.12 W
Colorado, *r*	30	29.30 N	96.15 W
Colorado, *r*	30	33.40 N	114.25 W
Colorado, *r*, or Cobu Leofu	33	38.25 S	66.30 W
Colorado, *st*	30	39.0 N	106.0 W
Coluguapo, *l*	33	47.0 S	71.25 W
Columbia	29	35.52 N	76.18 W
Columbia	30	34.2 N	80.57 W
Columbia	30	35.38 N	87.2 W
Columbia, *r*	30	46.10 N	123.0 W
Columbus	30	39.56 N	82.56 W
Columbus	30	32.23 N	84.59 W
Columbus	30	33.27 N	88.47 W
Columbus Bank	32	22.8 N	75.30 W
Columpton	3	50.52 N	3.22 W
Colunas, *i*	23	28.55 N	158.10 E
Colville, *c*	25	36.26 S	175.28 E
Colville, *ft*	30	48.37 N	118.2 W
Colville, *r*	29	69.30 N	150.25 W
Colyton	3	50.45 N	3.3 W
Comachio	12	44.42 N	12.11 E
Comayagua	32	14.27 N	87.39 W
Combe Martin	3	51.12 N	4.6 W
Comber	5	54.33 N	5.45 W
Combin, *mt*	8	45.56 N	7.18 E
Combourg	6	48.25 N	1.46 W
Comet, *r*	24	24.10 S	148.38 E
Coming	24	32.5 S	117.59 E
Comino, *c*	12	40.32 N	9.50 E
Comitan	29	16.10 N	92.28 W
Commeragh, *mt*	5	52.17 N	7.32 W
Commercy	6	48.45 N	5.35 E
Commissioners, *l*	31	48.10 N	72.16 W
Como	12	45.48 N	9.3 E
Como, *l*	12	46.0 N	9.15 E
Comorin, *c*	20	8.4 N	77.33 E
Comoro, *is*	28	11.30 S	43.30 E
Compass, Berg (*mt*)	28	31.48 S	24.50 E
Compatch	8	46.58 N	10.24 E
Compiegne	6	49.25 N	2.50 E
Compton	31	45.4 N	71.52 W
Comrie,	4	56.6 N	3.37 W
Conan Water	4	57.34 N	4.40 W
Conan, Strath	4	57.32 N	4.50 W
Conargo	24	35.18 S	145.11 E
Concabella	28	4.5 S	15.12 E
Concan, *dist*	20	18.0 N	73.30 E
Concepcion	33	22.7 S	64.7 W
Concepcion	33	36.48 S	72.3 W
Concepcion, *pt*	29	34.27 N	120.27 W
Conception, *b*	31	47.56 N	53.11 W
Conception, *pt*	30	34.27 N	120.27 W
Conches	6	48.57 N	0.56 E
Conchos, *r*	30	29.5 N	105.30 W
Concord	29	42.34 N	78.45 W
Concord	30	44.23 N	71.57 W
Condamine	24	26.54 S	150.34 E
Condamine, or Ballone, *r*	24	27.12 S	149.40 E
Conde	6	50.27 N	3.24 E
Condi	28	4.30 S	15.30 E
Condogerata	17	38.18 N	20.27 E
Condom	6	43.57 N	0.22 E
Conegliano	12	45.53 N	12.17 E
Confolens	6	46.0 N	0.40 E
Confuso, *r*	33	23.54 S	57.25 W
Cong	5	53.33 N	9.17 W
Congleton	3	53.9 N	2.12 W
Congo, *country*	23	6.0 S	14.0 E
Congo or Quango, *r*	28	7.30 S	18.25 E
Congo or Zaire, *r*	28	6.0 S	13.0 E
Coniston, *l*	3	54.20 N	3.5 W
Conn, *l*	5	54.2 N	9.15 W
Connaught, *prov*	5	53.40 N	9.0 W
Connecticut, *r*	30	43.30 N	72.23 W
Connecticut, *st*	30	41.40 N	72.40 W
Connemara, *pen*	5	53.23 N	9.30 W
Conolly, *ft*	30	56.2 N	125.20 W
Consentaina	13	38.52 N	0.26 W
Constance	8	47.39 N	9.11 E
Constance, *l* (Boden See)	8	47.35 N	9.25 E
Constantina	13	37.49 N	5.43 W
Constantine	26	36.20 N	6.33 E
Constantinople	18	41.0 N	28.59 E
Contas, *r*	33	14.8 S	39.20 W
Contas Villa	33	14.15 S	38.53 W
Contessa, *g*	18	40.40 N	23.50 E
Contin	4	57.33 N	4.34 W
Convent, *i*	17	37.14 N	21.1 E
Conway	3	53.18 N	3.48 W
Conway, *r*	25	42.37 S	173.30 E
Cook, *mt*	25	43.37 S	170.18 E
Cook, *str*	25	41.15 S	174.35 E
Cook's, *is*	23	20.45 S	159.0 W
Cook's, *r*	29	60.0 N	151.40 W
Cookstown	5	54.39 N	6.45 W
Coomfidah	27	19.0 N	41.15 E
Coondapoor	20	13.35 N	74.44 E
Cooper or Streletzki, *cr*	24	27.34 S	141.30 E
Coorong, The	24	35.50 S	139.26 E
Coosy, *r*	20	27.15 N	86.22 E
Cootah	24	31.52 S	149.39 E
Cootehill	5	54.4 N	7.5 W
Cooter, *l*	5	53.2 N	8.47 W
Cope, *c*	13	37.25 N	1.30 W
Copeland, *i*	5	54.41 N	5.32 W
Copenhagen	15	55.40 N	12.35 E
Copenhagen, *amt*	15	55.40 N	12.15 E
Copertino	12	40.16 N	18.3 E
Copiapo	33	27.21 S	70.32 W
Copiapo, *b*	33	27.16 S	71.9 W
Coppermine, *r*	29	64.40 N	115.31 W
Coppet	8	46.19 N	6.12 E
Coquet, *i*	3	55.21 N	1.32 W
Coquet, *r*	3	55.18 N	1.50 W
Coquimbo, *b*	33	29.50 S	71.30 W
Coral Sea	24	14.30 S	149.0 E
Corbeil	6	48.36 N	2.26 E
Corbigny	6	47.17 N	3.31 E
Corbos, *r*	13	37.48 N	7.35 W
Corcelles	8	46.51 N	6.42 E
Corcubion	13	42.58 N	9.7 W
Cordouan, Tour de	6	45.35 N	1.10 W
Cordova	13	37.52 N	4.51 W
Cordova	33	31.0 S	64.0 W
Cordova, *prov*	13	38.8 N	4.55 W
Corea, *chan*	21	34.13 N	129.30 E
Corea, *g*	21	39.30 N	128.30 E
Corea, *pen*	21	38.0 N	127.0 E
Corean, *arch*	21	35.30 N	126.0 E
Corella	13	42.9 N	1.57 W
Corentyn, *r*	33	5.40 N	57.0 W
Corfe Castle	3	50.38 N	2.3 W
Corfu	17	39.37 N	19.55 E
Corfu, *chan*	17	39.30 N	20.5 E
Corfu, *i*	17	39.35 N	19.50 E
Coria	13	40.2 N	6.39 W
Coringa	20	16.46 N	82.15 E
Corinth	17	37.55 N	22.53 E
Corinth, *b*	17	38.0 N	22.50 E
Corinth or Lepanto, *g*	17	38.15 N	22.30 E
Corinth and Argolis, *nom*	17	37.35 N	23.5 E
Corisco, *b*	28	0.50 N	9.30 E
Cork	5	51.53 N	8.28 W
Cork, *co*	5	52.0 N	8.30 W
Cork, *harb*	5	51.50 N	8.17 W
Corleone	12	37.49 N	13.17 E
Cormaz	13	41.31 N	3.2 W
Corme	13	43.18 N	8.53 W
Corncairn	4	57.37 N	2.42 W
Corner, *inl*	24	38.55 S	146.17 E
Corneto	12	42.16 N	11.46 E
Cornwall	31	45.3 N	74.48 W
Cornwall, *co*	3	50.25 N	4.50 W
Cornwall, *co*	23	41.37 S	147.40 E
Cornwallis	31	45.7 N	64.9 W
Cornwallis, *i*	33	44.30 S	176.15 W
Cornwallis, *i*	29	75.0 N	95.0 W
Coro	33	11.23 N	69.40 W
Coromandel Coast	20	13.0 N	80.0 E
Coromandel Range (*mts*)	25	37.0 S	175.45 E
Coron or Messinia, *g*	17	36.55 N	22.5 E
Coronation, *g*	29	63.0 N	110.0 W
Corpus Christi	30	27.50 N	97.32 W
Corpus Christi, *b*	30	27.40 N	97.0 W
Correze, *dep*	6	45.20 N	1.45 E
Corrèze, *r*	6	45.14 N	1.42 E
Corrib, *l*	5	53.25 N	9.15 W
Corrientes	33	27.29 S	58.51 W
Corrientes, *c*	25	24.10 S	35.12 E
Corrientes, *c*	29	20.30 N	105.39 W
Corrientes, *c*	33	5.23 N	77.36 W
Corrientes, *c*	33	38.0 S	57.23 W
Corrientes, *prov*	33	28.45 S	58.0 W
Corrofin	5	52.57 N	9.3 W
Corryarrick, *mt*	4	57.3 N	4.38 W
Corsica, *i*	12	42.0 N	9.0 E
Corsill, *pt*	4	55.0 N	5.9 W
Corso, *c*	6	43.1 N	9.23 E
Corte	12	42.17 N	9.9 E
Corteboseh	7	50.52 N	5.14 E
Corte Figueira	13	37.17 N	7.57 W
Cortona	12	43.17 N	11.59 E
Coruche	13	39.1 N	8.21 W
Coruna, *prov*	13	43.3 N	8.40 W
Coruña la	13	43.25 N	8.25 W
Corwen	3	52.59 N	3.21 W
Coryvreckan, *str*	4	56.9 N	5.44 W
Cosenza	12	39.19 N	16.17 E
Cosmo Ledo, *is*	23	9.45 S	47.40 E
Cosne	6	47.26 N	2.58 E
Cossacks of the Black Sea	16	46.0 N	39.0 E
Cossonay	8	46.36 N	6.30 E
Costa Rica, *rep*	32	10.0 N	84.0 W
Coteau du Lac	31	45.17 N	74.12 W
Cote d'Or, *dep*	6	47.30 N	4.40 E
Cote d'Or, *mts*	6	47.15 N	4.50 E
Cotes duNord, *dep*	6	48.25 N	2.50 W
Cotopaxi, *vol*	33	0.48 S	78.0 W
Cotrone	12	39.8 N	17.8 E
Cottian Alps, *mts*	12	45.0 N	6.44 E
Coudres, aux, *i*	31	47.25 N	70.24 W
Coulommiers	6	48.50 N	3.5 E
Country, *harb*	31	45.13 N	61.45 W
Coupar-Angus	4	56.33 N	3.16 W
Couptrain	6	48.29 N	0.19 W
Courcy, de, *hd*	24	11.10 S	133.58 E
Courland, *gov*	16	56.40 N	24.30 E
Courmayeur	8	45.47 N	7.58 E
Courtelary	8	47.11 N	7.4 E
Courtenay, *r*	25	43.25 S	172.42 E
Courtmacksherry, *b*	5	51.38 N	8.41 W
Courtrai or Kortrijk	7	50.49 N	3.15 E
Coutances	6	49.2 N	1.26 W
Coutras	6	45.3 N	0.7 W
Couvin	7	50.3 N	4.30 E
Coux, Col de	8	46.9 N	6.50 E
Covaleda	13	41.53 N	2.49 W
Cove, *i*	5	51.42 N	8.29 W
Coventry	3	52.26 N	1.30 W
Covilhâo	13	40.18 N	7.24 W
Cowal, *dist*	4	56.2 N	5.7 W
Cowbridge	3	51.28 N	3.25 W
Cow Cowing, *l*	24	31.3 S	110.20 E
Cowes	3	50.46 N	1.18 W
Cowpen	3	55.8 N	1.34 W
Coy, *inl*	33	51.0 S	69.0 W
Coylton	4	55.27 N	4.30 W
Cozumel, *i*	32	20.25 N	86.25 W
Crab, *i*	23	21.6 S	43.32 E
Crab or Bieque, *i*	32	18.7 N	65.30 W
Cracow	11	50.5 N	19.51 E
Cracow, *prov*	11	49.56 N	20.30 E
Cradle, *mt*	23	41.45 S	145.53 E
Cradock	28	32.11 S	25.52 E
Crail	4	56.16 N	2.37 W
Crailsheim	10	49.8 N	10.4 E
Crajova	18	44.19 N	23.50 E
Cramaux	6	44.4 N	2.11 E
Cramond	4	55.58 N	3.18 W
Cranborne	3	50.55 N	1.55 W
Cranbrook	3	51.5 N	0.33 E
Craonne	6	49.26 N	3.47 E
Craszna, *r*	11	48.7 N	22.20 E
Crathie	4	57.3 N	3.13 W
Crati, *r*	12	39.42 N	16.33 E
Crawford	4	55.28 N	3.39 W
Crawford Range	24	21.50 S	134.0 E
Crecy	6	50.15 N	1.52 E
Crediton	3	50.47 N	3.37 W
Cree, *l*	4	55.1 N	4.32 W
Cree Water	4	54 54 N	4.24 W
Creetown	4	54.54 N	4.23 W
Crefeld	9	51.21 N	6.33 E
Crema	12	45.21 N	9.41 E
Cremona	12	45.8 N	10.1 E
Crempe	15	53.49 N	9.29 E
Creran, *l*	4	56.32 N	5.15 W

	Map.	Lat.	Long.
Crescent City	30	41.44 N	124.5 W
Crescentino	12	45.11 N	8.6 E
Cresta	8	46.29 N	9.38 E
Crete or Candia, *i*	18	35.15 N	25.0 E
Creuse, *dep*	6	46.0 N	2.0 E
Creuse, *r*	6	46.50 N	0.50 E
Creux, *c*	13	42.20 N	3.19 E
Crévecœur	6	49.35 N	2.5 E
Crevola	8	45.48 N	8.16 E
Crewe	3	53.6 N	2.24 W
Crewkerne	3	50.54 N	2.47 W
Crickhowel	3	51.53 N	3.7 W
Cricklade	3	51.39 N	1.50 W
Criech	4	57.53 N	4.18 W
Crieff	4	56.22 N	3.50 W
Criffel, *h*	4	54.56 N	3.37 W
Crimea, *pen*	16	45.15 N	34.45 E
Crinan	4	56.5 N	5.32 W
Crixa, *r*	33	13.30 S	49.40 W
Croagh Patrick, *mt*	5	53.46 N	9.38 W
Croatia	11	45.20 N	15.55 E
Crocodile, *is*	24	12.18 S	135.0 E
Crodo	8	46.13 N	8.18 E
Croghan, *mts*	5	52.56 N	6.23 W
Cromarty	4	57.41 N	4.0 W
Cromarty, *co*	4	57.39 N	4.10 W
Cromarty, *co*	4	57.38 N	4.32 W
Cromarty, *co*	4	57.58 N	5.5 W
Cromarty, *co*	4	57.50 N	5.17 W
Cromarty, *co*	4	57.42 N	5.0 W
Cromarty Firth	4	57.41 N	4.10 W
Cromer	3	52.56 N	1.18 E
Cromwell	25	45.0 S	169.15 E
Cronach	10	50.15 N	11.20 E
Cronstadt	28	27.43 S	27.27 E
Crooked, *i*	32	22.47 N	74.18 W
Crooked, *i*, Passage	32	23.0 N	74.30 W
Crooked, *l*	30	48.20 N	92.10 W
Crookhaven	5	51.28 N	9.43 W
Croom	5	52.32 N	8.43 W
Cross, *c*	28	21.49 S	13.48 E
Cross, *r*	26	6.33 N	8.30 E
Crossdoney	5	53.58 N	7.26 W
Crosse, la	30	43.50 N	91.11 W
Cross Fell	3	54.45 N	2.25 W
Crossgar	5	54.24 N	5.47 W
Crossmaglen	5	54.4 N	6.37 W
Crossmolina	5	54.6 N	9.18 W
Crouch, *r*	3	51.38 N	0.43 E
Crow, *hd*	5	51.35 N	10.9 W
Croy	4	57.32 N	3.59 W
Croydon	3	51.22 N	0.5 W
Cruachan Ben	4	56.26 N	5.4 W
Cruden	4	57.26 N	1.53 W
Crumlin	5	54.38 N	6.13 W
Cruyshautem	7	50.54 N	4.31 E
Cruz, C de	32	19.50 N	77.41 W
Crystal, Sierra do	28	1.0 N	11.0 E
Csaba	11	46.39 N	21.8 E
Csongrad	11	46.41 N	20.8 E
Cuama or Luabo, *r*	28	18.45 S	36.10 E
Cuba	13	38.15 N	7.43 W
Cuba	32	20.5 N	75.57 W
Cuba, *i*	32	22.0 N	80.0 W
Cubango, *r*	28	15.10 S	17.45 E
Cuchullin, *hs*	4	57.13 N	6.13 W
Cuchullin, *sd*	4	57.7 N	6.22 W
Cuckfield	3	51.0 N	0.7 W
Cuddalore	20	11.43 N	79.46 E
Cuddapah	20	14.26 N	78.51 E
Cudrefin	8	46.58 N	7.2 E
Cuellar	13	41.24 N	4.22 W
Cuenca	13	39.55 N	2.18 W
Cuenca	13	40.3 N	2.10 W
Cuenca	33	2.48 S	78.51 W
Cuglieri	12	40.12 N	8.36 E
Cuiaba	33	15.35 S	55.38 W
Cuiaba, *r*	33	16.40 S	56.18 W
Cuidad Real	13	39.1 N	3.56 W
Cuidad Real, *prov*	13	39.4 N	3.48 W
Cuidad Rodrigo	13	40.41 N	6.25 W
Culdaff	5	55.17 N	7.10 W
Culdaff, *b*	5	55.18 N	7.8 W
Culebra, *i*	32	18.20 N	65.20 W
Culebras, Sierra de la	13	41.51 N	6.10 W
Culenborg	7	51.57 N	6.13 E
Culiacan	30	24.53 N	106.54 W
Culiacan, *r*	29	24.38 N	107.58 W
Cullen	4	57.41 N	2.49 W
Cullera	13	39.11 N	0.15 W
Cullin, *l*	5	53.58 N	9.11 W
Culloden Muir	4	57.30 N	4.5 W
Cully	8	46.29 N	6.44 E
Culmbach	10	50.6 N	11.28 E
Culross	4	56.4 N	3.38 W
Culver, *pt*	24	32.58 S	124.46 E
Cumana	32	10.23 N	64.20 W
Cumberland	30	37.26 N	78.9 W
Cumberland, *b*	29	64.30 N	65.0 W
Cumberland, *co*	3	54.47 N	2.54 W
Cumberland, *co*	23	42.18 S	146.40 E
Cumberland, *ho*	30	53.50 N	102.3 W
Cumberland, *i*	29	66.0 N	64.0 W
Cumberland, *i*	30	30.50 N	81.33 W
Cumberland, *is*	24	20.20 S	149.30 E
Cumberland, *r*	29	36.50 N	88.0 W
Cumino, *i*	12	36.0 N	14.20 E
Cuneo	12	44.23 N	7.32 E
Cunhary, *r*	33	0.35 N	73.20 W
Cunningham, *dist*	4	55.40 N	4.35 W
Cunningham, *i*	31	41.37	82.46 W
Cupar	4	56.19 N	3.1 W
Cupica, *b*	33	6.35 N	77.26 W
Cura	33	6.50 N	61.38 W
Curazao, *i*	32	12.10 N	69.0 W
Curico	33	34.37 S	71.33 W
Curious or Peribona, *r*	31	49.5 N	71.40 W
Curitiba	33	25.30 S	49.35 W
Currane, *l*	5	51.49 N	10.8 W
Currie	4	55.54 N	3.19 W
Curro	28	15.45 S	40.3 E
Curtis, *i*	24	23.35 S	151.37 E
Curumha	33	16.19 S	47.20 W
Curzola	11	42.56 N	16.55 E
Cushendall	5	55.5 N	6.4 W
Cusset	6	46.8 N	3.28 E
Cutch	19	23.20 N	71.0 E
Cutch, *g*	20	22.20 N	69.29 E
Cutch, *prov*	20	28.30 N	68.10 E
Cuttack	20	20.28 N	85.53 E
Cuvier, *c*	24	24.15 S	113.27 E
Cuvier, *i*	25	36.25 S	175.22 E
Cuvo, *r*	28	11.11 S	14.0 E
Cuxhaven	15	53.52 N	8.41 E
Cuyuni, *r*	33	6.50 N	60.20 W
Cuzco	33	13.30 S	72.4 W
Cyclades	17	37.0 N	25.0 E
Cyprus, *i*	18	35.0 N	33.20 E
Czarnikow	9	52.45 N	16.33 E
Czaslau	11	49.55 N	15.25 E
Czegled	11	47.10 N	19.49 E
Czenstochowa	16	50.50 N	19.10 E
Czernowitz	11	48.15 N	25.55 E
Dabassi, *i*	27	14.0 N	31.50 E
Dacca	20	23.45 N	90.23 E
Dachau	10	48.16 N	11.27 E
Dacre	25	46.20 S	168.40 E
Dadi	17	38.38 N	22.35 E
Dagalet, *i*	21	37.40 N	130.50 E
Daggs, *sd*	25	45.20 S	166.50 E
Dagmarsellen	8	47.13 N	8.0 E
Dago, *i*	16	58.50 N	22.50 E
Dahlen	10	51.23 N	13.0 E
Dahomey, *country*	26	7.25 N	1.30 E
Dahuru, *j*	27	15.0 N	48.30 E
Dai	26	8.49 N	16.43 E
Dakota or Riviere à Jacques	30	44.0 N	97.55 W
Dakota, *st*	30	46.0 N	100.0 W
Dal	15	56.58 N	9.53 E
Dal, *r*	14	60.40 N	17.25 E
Dalbeatie	4	54.57 N	3.48 W
Dalby	15	55.18 N	12.4 E
Dalby	24	27.10 S	151.36 E
Dale	14	61.16 N	5.21 E
Dalfors	14	61.10 N	15.8 E
Dalhousie	25	46.1 S	169.35 E
Dalhousie	31	48.3 N	66.34 W
Dalkarlsa	14	64.5 N	20.40 E
Dalkeith	4	55.54 N	3.4 W
Dalkey,	5	53.17 N	6.7 W
Dallas	30	32.46 N	96.31 W
Dalmatia Crownland	11	43.22 N	16.10 E
Dalmellington	4	55.20 N	4.23 W
Dalnacardoch	4	56.44 N	4.6 W
Dalry	4	55.43 N	4.43 W
Dals, *fd*	14	61.22 N	5.10 E
Daman	20	20.23 N	72.32 E
Daman, *dist*	20	31.0 N	70.20 E
Damar	27	14.22 N	44.28 E
Damara, *country*	28	20.25 S	17.0 E
Damascus	22	33.31 N	36.14 E
Dame Marie, *c*	32	18.39 N	74.22 W
Damer, el	27	17.37 N	33.59 E
Dames, *hd*	15	54.12 N	11.5 E
Damet el Alyah	22	32.57 N	36.29 E
Damietta	27	31.23 N	31.48 E
Damm	9	53.24 N	14.39 E
Damme	7	51.15 N	3.17 E
Dampier, *arch*	24	20.20 S	116.25 E
Dampier Land	24	17.0 S	123.0 E
Dampier, *str*	23	5.40 S	148.5 E
Damur ed, *nahr*	22	33.44 N	35.52 E
Dan	22	33.16 N	35.39 E
Dan, *l*	5	53.4 N	6.17 W
Dan, Wady ed	22	32.39 N	36.17 E
Dana, *r*	28	2.8 S	39.25 E
Danab	27	11.49 N	32.12 E
Danakil	27	13.40 N	41.20 E
Dana Osi	27	2.8 S	39.25 E
Dandalk, *b*	5	53.55 N	6.20 W
Dande	28	8.23 S	13.41 E
Danemora	14	60.15 N	17.55 E
Danger, *pt*	24	28.8 S	153.33 E
Dannenberg	9	53.5 N	11.5 E
Dannewerk	15	54.28 N	9.31 E
Danube, *r*	18	45.16 N	28.35 E
Danube, *r* Mouths of the	18	45.10 N	29.40 E
Danville	30	37.27 N	84.49 W
Danzig	9	54.22 N	18.39 E
Danzig, *gov*	9	54.10 N	18.30 E
Danzig, *g*	9	54.35 N	19.10 E
Dara	17	37.32 N	23.22 E
Dardanelles, *str*	18	40.15 N	26.30 E
Dareiya	22	33.29 N	36.13 E
Dar-fur, *country*	27	13 0 N	25.0 E
Dargle, *r*	5	53.8 N	6.14 W
Darien	30	31.23 N	81.32 W
Darien, *g*	32	9.20 N	77.10 W
Darjeeling	20	27.3 N	88.18 E
Darkies, *l*	31	44.0 N	65.45 W
Darling, *dist*	24	31.0 S	144.10 E
Darling Downs, *dist*	24	28.30 S	151.45 E
Darling or Barwan, *r*	24	29.53 S	146.50 E
Darling or Calewatta, *r*	24	31.30 S	143.17 E
Darling Range	24	34.0 S	116.12 E
Darlington	3	54.31 N	1.33 W
Darlington	24	37.57 S	143.6 E
Darmstadt	10	49.52 N	8.38 E
Dar Nuba, *dist*	27	11.0 N	29.0 E
Daroca	15	41.8 N	1.25 W
Dars, *pt*	15	54.28 N	12.30 E
Dart, *r*	3	50.25 N	3.37 W
Dart, *r*	25	44.46 S	168.28 E
Dartford	3	51.26 N	0.13 E
Dartmoor Forest	3	50.35 N	4.0 W
Dartmouth	3	50.21 N	3.34 W
Dassel	9	51.48 N	9.41 E
Dassow	9	53.55 N	10.59 E
Datho, *c*	21	35.46 N	140.45 E
Datschitz	11	49.5 N	15.25 E
Daua, *r*	27	4.23 N	41.45 E
Dauasir, *r*	27	19.30 N	45.30 E
Daun	9	50.11 N	6.49 E
Dauphin, *ft*	28	24.58 S	46.48 E
Davenport	3	50.23 N	4.7 W
Daventry	3	52.17 N	1.9 W
Davey's, *sd*	29	71.50 N	23.30 W
Davia, *r*	17	37.30 N	22.15 E
David,	33	8.27 N	82.23 W
Davis, *ft*	30	30.38 N	103.58 W
Davis, *inl*	30	55.45 N	60.22 W
Davis, *str*	29	67.0 N	58.0 W
Davlia	17	38.31 N	22.44 E
Davos	8	46.48 N	9.50 E
Dawlish	3	50.35 N	3.26 W
Dawros, *hd*	5	54.49 N	8.34 W
Dawson, *r*	24	24.10 S	149.46 E
Dax	6	43.42 N	1.3 W
Dayton	30	39.41 N	84.34 W
Dead Sea	22	31.30 N	35.30 E
Deal	3	51.14 N	1.23 E
Dean, *r*	4	56.37 N	3.5 W
Dearg, Ben	4	56.53 N	3.54 W
Dearn, Strath	4	57.23 N	3.30 W
Dearne, *r*	3	53.30 N	1.14 W
Deba or Riba, *r*	26	6.33 N	8.30 E
Debabes Town	28	17.24 S	21.15 E
Debaia, el	26	28.35 N	5.30 W
Debe	26	11.23 N	21.30 E
Debreczen	11	47.31 N	21.38 E
Debu, *l*	26	15.15 N	4.52 W
Decapolis Region	22	32.53 N	36.30 E
Deccan (*tract of country*)	20	14.0 N	77.0 E
Decize	6	46.51 N	3.29 E
Dee, *l*	4	55.0 N	4.2 W
Dee, *r*	3	53.14 N	3.2 W
Dee, *r*	4	55.5 N	4.20 W
Dee, *r*	4	57.8 N	2.5 W
Dee, *r*	5	53.52 N	6.30 W
Deeg	20	27.28 N	77.19 E
Deel, *r*	5	54.4 N	9.28 W
Deel, *r*	6	52.35 N	8.58 W
Deep Stream	25	45.44 S	170.20 E
Deer	4	57.31 N	2.3 W
Deer, *i*	31	44.58 N	67.0 W
Deer, *l*	30	57.0 N	102.40 W
Deés	11	47.6 N	23.50 E
Deesa	20	24.16 N	72.0 E
Defiance, *ft*	30	35.43 N	108.57 W
Deggendorf	10	48.50 N	12.58 E
Degreba	27	4.2 N	42.49 E
Dehra	20	30.18 N	78.1 E
Deir	18	35.20 N	40.11 E
Deir	27	12.12 N	30.6 E
Deir el Kamar	22	33.43 N	35.34 E
Deirg, Ben	4	56.53 N	3.54 W
Delagoa, *b*	28	26.10 S	32.45 E
Delatyn	11	48.32 N	24.41 E
Delatyn, *pass*	11	48.20 N	24.25 E
Delaware, *b*	30	39.20 N	75.20 W
Delaware, *r*	30	40.30 N	75.8 W
Delaware, *st*	30	39.0 N	75.35 W
Delden	7	52.16 N	6.42 E
Delemont	8	47.22 N	7.20 E
Delen, *l*	14	61.50 N	16.40 E
Delft	7	52.1 N	4.22 E
Delfzijl	7	53.19 N	6.56 E
Delgado, *c*	28	10.23 S	40.29 E
Delgado, *c*	28	34.7 S	23.7 E
Delhi	20	28.37 N	77.12 E
Deli	20	3.37 N	98.27 E
Delitsch	9	51.53 N	12.20 E
Delligo	27	20.6 N	30.33 E
Delmenhorst	9	53.3 N	8.39 E
Delos, *i*	17	37.23 N	25.17 E
Delos, *is*	17	37.24 N	25.15 E
Delphi	17	38.29 N	22.30 E
Delphi, *mt*	17	38.37 N	23.50 E
Delve	15	54.18 N	9.15 E
Delvino	18	40.0 N	20.3 E
Demba	28	10.12 S	13.34 E
Dembea, *l*	27	12.0 N	37.20 E
Dembica	11	50.5 N	21.28 E
Demer, *r*	7	50.59 N	4.45 E
Demir Hissar	18	41.12 N	23.27 E
Demmin	9	53.54 N	13.1 E
Demonte	12	44.18 N	7.16 E
Demotika	18	41.22 N	26.30 E
Denab	27	10.2 N	31.0 E
Denbigh	3	53.13 N	3.26 W
Denbigh, *co*	3	53.4 N	3.20 W
Den Burg	7	53.3 N	4.47 E
Dender, *r*	27	13.40 N	34.7 E
Dendera	27	26.9 N	32.39 E
Denderleeuw	7	50.53 N	4.5 E
Dendermond	7	51.2 N	4.6 E
Dendre, *r*	7	50.50 N	4.0 E
Denée	7	50.19 N	4.44 E
Dengeez, *l*	19	50.25 N	69.0 E
Denham Range	24	25.46 S	148.34 E
Denholm	4	55.28 N	2.43 W
Denia	13	38.53 N	0.4 E
Denial, *b*	24	32.12 S	133.33 E
Deniliquin	24	35.33 S	145.6 E
Denizli	18	37.49 N	29.2 E
Denka Tribe	27	10.0 N	30.0 E
Denmark	2	55.30 N	8.30 E
Dennis Ness	4	59.23 N	2.24 W
Denny	4	56.1 N	3.56 W
Dent	3	54.18 N	2.27 W
Denver City	30	39.48 N	105.5 W
Deogarh	20	21.0 N	78.50 E
Dera Ghazee Khan	20	30.5 N	70.52 E
Dera Ismael Khan	20	31.49 N	70.52 E
Derayeh, el	19	24.48 N	47.6 E
Derbend	16	42.0 N	48.10 E
Derbend	20	34.15 N	72.49 E
Derbend, *prov*	16	41.30 N	48.15 E
Derby	3	52.56 N	1.29 W
Derby, *co*	3	53.13 N	1.35 W
Derendeh	18	38.40 N	37.22 E
Dereveragh, *l*	5	53.38 N	7.20 W
Derg, *l*	5	52.55 N	8.20 W
Derg, *r*	5	54.48 N	7.32 W
Derkos	18	41.20 N	28.38 E
Derma	27	12.20 N	37.11 E
Dermbach	10	50.43 N	10.7 E
Dernah	26	32.46 N	22.38 E
Derr	27	22.40 N	32.7 E
Derry, *r*	5	52.50 N	6.22 W
Derrygonnelly	5	54.25 N	7.48 W
Dervock	5	55.7 N	6.28 W
Derwent, *r*	3	52.54 N	1.18 W
Derwent, *r*	3	54.58 N	1.40 W
Derwent, *r*	23	42.35 S	146.45 E
Desire, *r*	33	47.55 S	67.30 W
Desna, *r*	16	50.40 N	30.30 E
Desolate, *b*	33	54.48 S	71.40 W
Desolation, *c*	29	60.58 N	48.24 W
Desolation Land, *i*	33	53.30 S	73.0 W
Despair, *b*	31	47.55 N	56.0 W
Despoto *d*	18	41.30 N	24.30 E
Dessau	9	51.50 N	12.13 E
Desterro	33	27.36 S	48.27 W
Detmold	9	51.55 N	8.52 E
Detroit	30	42.21 N	83.5 W
Detroit, *r*	31	42.10 N	83.15 W
Detta	11	45.25 N	21.18 E
Dettingen	10	50.2 N	9.1 E
Deutsch Brod	11	49.37 N	15.39 E
Deutsch Krone	9	53.17 N	16.28 E
Deutz	9	50.57 N	7.0 E
Deux Sèvres, *dep*	6	46.30 N	0.20 W
Deva	11	45.52 N	22.52 E
Deventer	7	52.15 N	6.9 E
Deveron, *r*	4	57.35 N	2.30 W
Devils *br*	8	46.38 N	8.34 E
Devils Thumb	29	74.32 N	57.10 W
Devizes	3	51.22 N	1.58 W
Devon, *co*	3	50.50 N	3.45 W
Devon, *co*	23	41.25 S	146.20 E
Devon, *r*	4	56.13 N	3.44 W
Dewad	20	22.50 N	74.12 E
Dewas	20	22.58 N	76.0 E
Dewgarh	20	16.24 N	73.33 E
Deynze	7	50.58 N	3.31 E
Dhail	4	58.28 N	6.20 W
Dhalac, *arch*	27	15.50 N	40.10 E
Dhar	20	22.35 N	75.16 E
Dharwar	20	15.26 N	75.2 E
Dhipotamo, *r*	17	37.7 N	22.0 E
Dhoko, *i*	17	37.20 N	23.20 E
Dholpoor	20	26.40 N	77.53 E
Dhomoko	17	39.10 N	22.18 E
Dhoolia	20	20.53 N	74.43 E
Dhuy	7	50.33 N	4.52 E
Dhysta	17	38.21 N	24.9 E
Diakopto	17	38.8 N	22.13 E
Diamantina	33	18.18 S	43.20 W
Diamond, *harb*	20	22.13 N	88.11 E
Diano	12	40.22 N	15.32 E
Diaporia, *is*	17	37.48 N	23.14 E
Diarbekr	18	37.56 N	40.9 E
Diavolitzi	17	37.18 N	21.59 E
Dibon	22	31.31 N	35.48 E
Didyma, *mt*	17	37.38 N	23.17 E
Die	6	44.47 N	5.23 E
Dieburg	10	49.55 N	8.52 E
Diego Saurez, *b*	28	12.17 S	49.22 E
Die Kirch	7	49.52 N	6.14 E
Diemel, *r*	10	51.32 N	9.22 E
Diemtigen	8	46.39 N	7.34 E
Diepenveen	7	52.17 N	6.8 E
Dieppe	6	49.56 N	1.5 E
Dieren	7	52.2 N	6.6 E
Diesbach	8	46.51 N	7.37 E
Diessen	10	47.56 N	11.7 E
Diessenhofen	8	47.41 N	8.45 E
Diest	7	50.58 N	5.3 E
Dietfurth	10	49.3 N	11.35 E
Dietman	10	47.49 N	10.18 E
Dieu, *i*	6	46.43 N	2.20 W
Diever	7	52.52 N	6.18 E
Digby	31	44.36 N	65.43 W

	Map.	Lat.	Long.
Dignano	11	44.57 N	13.52 E
Digne	6	44.5 N	6.14 E
Dijon	6	47.20 N	5.2 E
Dilawur	20	28.46 N	71.17 E
Dili	20	8.33 S	125.45 E
Dilidgi, *r*	18	40.10 N	33.57 E
Dillingen	10	48.34 N	10.30 E
Dillon, *r*	25	42.28 S	172.29 E
Dillon or Waiauau, *r*	25	42.45 S	173.25 E
Dilolo, *l*	28	11.29 S	22.30 E
Diluk	27	6.7 N	28.32 E
Dimas	22	33.36 N	36.3 E
Dimitrov	16	56.25 N	37.30 E
Dinagepoor	20	25.35 N	88.33 E
Dinan	6	48.27 N	2.2 W
Dinara, *mt*	11	44.8 N	16.15 E
Dinaric Alps	11	43.55 N	16.30 E
Dinas Mowddwy	3	52.44 N	3.40 W
Dindigal	20	10.21 N	77.58 E
Dingle	5	52.8 N	10.15 W
Dingle, *b*	5	52.5 N	10.5 W
Dingolfing	10	48.38 N	12.30 E
Dingwall	4	57.36 N	4.27 W
Dinkelsbuhl	10	49.4 N	10.18 E
Dioma	26	12.49 S	21.42 E
Dipal	20	29.4 N	80.54 E
Dippoldiswalde	10	50.54 N	13.40 E
Direction, *c*	24	12.30 S	143.33 E
Diret et Tulul, *dist*	22	33.27 N	37.15 E
Dirk Hartog, *i*	24	25.45 S	113.0 E
Dirki	26	21.12 N	23.37 E
Dirleton	4	56.3 N	2.47 W
Dirry Mor, The	4	57.46 N	4.50 W
Dirschau	9	54.6 N	18.45 E
Disappointment, *c*	31	45.40 N	137.50 E
Disappointment, *i*	23	13.45 S	142.0 W
Disco, *b*	29	69.20 N	52.0 W
Disco, *i*	29	69.11 N	53.20 W
Discovery, *b*	24	38.5 S	140.58 E
Disgrazia, *mt*	8	46.17 N	9.45 E
Disna	16	55.35 N	28.10 E
Diss	3	52.23 N	1.7 E
Dissentis	8	46.43 N	8.51 E
Distomo	17	38.25 N	22.40 E
Diu, *hd*	20	20.42 N	70.46 E
Diu, *i*	20	20.43 N	70.48 E
Divaniyeh	18	32.0 N	45.1 E
Divirigi	18	39.15 N	38.15 E
Divis, *mt*	5	54.37 N	6.1 W
Divri	17	37.52 N	21.48 E
Dixan	27	15.0 N	39.28 E
Dixmude	7	51.2 N	2.51 E
Diyala, *r*	18	33.52 N	44.40 E
Dizful	19	32.11 N	48.35 E
Djura	14	60.40 N	15.0 E
Dniepei, *r*	16	46.30 N	32.20 E
Dniester, *r*	16	46.20 N	30.10 E
Doana, *r*	17	37.40 N	21.48 E
Doara, *r*	27	4.20 N	46.22 E
Döbeln	10	51.7 N	13.7 E
Doce, *r*	33	19.38 S	39.44 W
Dochart, Glen	4	56.25 N	4.27 W
Dodesa, *r*	27	10.15 N	35.18 E
Dodman, *pt*	3	50.12 N	4.46 W
Doesburg	7	52.1 N	6.8 E
Doetinchem	7	50.58 N	6.17 E
Dogger Bank	2	54.50 N	2.0 E
Douran	18	41.10 N	22.52 E
Dokkum	7	53.19 N	6.0 E
Doko, *dist*	27	4.23 N	37.0 E
Dol	6	48.31 N	1.51 W
Dolares, *i*	21	24.38 N	134.22 E
Dôle	6	47.7 N	5.30 E
Dole, la, *mt*	8	46.26 N	6.6 E
Dolgelly	3	52.44 N	3.53 W
Dolgoi, *i*	16	69.20 N	59.40 E
Doliana	17	37.23 N	22.30 E
Dolina	11	48.58 N	23.58 E
Dollar	4	56.10 N	3.40 W
Dollart, The	7	53.17 N	7.10 E
Doloman, *r*	18	37.0 N	29.3 E
Dolphington	4	55.43 N	3.27 W
Doma	26	8.30 N	8.32 E
Dombrena	17	38.15 N	22.59 E
Dombuhl	10	49.15 N	10.16 E
Domburg	7	51.33 N	3.30 E
Domett, *mt*	25	41.2 S	172.28 E
Domfront	6	48.4 N	0.4 W
Dominica, *i*	32	15.30 N	61.20 W
Dominica, *rep*	32	19.0 N	71.0 W
Dommel, *r*	7	51.33 N	5.29 E
Dommelen	7	51.21 N	5.25 E
Domodossola	12	46.7 N	8.18 E
Don, *r*	3	53.40 N	0.58 W
Don, *r*	4	57.11 N	2.6 W
Don, *r*	6	47.37 N	1.46 W
Don, *r*	16	47.10 N	39.20 E
Donaghadee	5	54.38 N	5.32 W
Donajec, *r*	11	50.7 N	20.56 E
Donard	5	53.2 N	6.37 W
Donau or Danube, *r*	10	48.34 N	13.43 E
Donau, *kreis*	10	48.12 N	9.45 E
Donau Moss (Moor)	10	48.40 N	11.15 E
Donaueschingen	10	47.57 N	8.30 E
Donauwörth	10	48.43 N	10.46 E
Don Benito	13	38.56 N	5.50 W
Doncaster	3	53.33 N	1.5 W
Don Cossacks, *country of*	16	48.30 N	42.10 E
Donegal	5	54.39 N	8.6 W
Donegal, *b*	5	54.35 N	8.15 W
Donegal, *co*	5	54.55 N	8.0 W
Doneraile	5	52.13 N	8.34 W
Donetz, *r*	16	47.30 N	41.0 E
Donge, *r*	7	51.35 N	4.59 E
Dongola Kingdom	27	18.46 N	30.20 E
Dongurpoor	20	23.53 N	73.45 E
Donington, *cas*	3	52.51 N	1.16 W
Donkerbroek	7	53.1 N	6.13 E
Donkov	16	53.20 N	39.10 E
Dönnaes	14	66.15 N	12.30 E
Donnaõe	14	66.10 N	12.30 E
Donners Berg, *mt*	10	50.39 N	7.54 E
Donnybrook	5	53.19 N	6.14 W
Doo, *l*	5	52.47 N	9.18 W
Doon, *l*	4	55.15 N	4.22 W
Doon Water	4	56.15 N	4.3 W
Doonbeg, *b*	5	52.45 N	9.32 W
Doonfeeny	5	54.19 N	9.24 W
Doopaud	20	15.44 N	79.19 E
Dor	27	3.0 N	26.10 E
Dor (Adoraim)	22	31.31 N	35.3 E
Dor, *mt*	6	45.31 N	2.49 E
Dora	22	32.36 N	34.56 E
Dora Baltea, *r*	12	45.15 N	7.58 E
Dorchester	3	51.43 N	2.24 W
Dorchester	31	45.56 N	64.21 W
Dordogne, *dep*	6	45.5 N	0.40 E
Dordogne, *r*	6	44.50 N	0.45 E
Dordrecht	7	51.49 N	4.49 E
Dore	26	14.2 N	0.5 E
Dores	4	57.22 N	4.18 W
Dorfen	10	48.17 N	12.9 E
Dorking	3	51.14 N	0.18 W
Dornach	8	47.29 N	7.37 E
Dornhan	10	48.21 N	8.31 E
Doro	27	4.40 N	31.45 E
Doro, *c*	17	38.9 N	24.36 E
Doro, *chan*	17	37.58 N	24.38 E
Dorpat	16	58.20 N	26.55 E
Dorre, *i*	24	25.5 S	113.5 E
Dorset, *co*	3	50.50 N	2.25 W
Dorset, *co*	23	41.10 S	147.30 E
Dortmund	9	51.31 N	7.28 E
Dose	15	53.55 N	8.45 E
Dothan	22	32.24 N	35.16 E
Dotis	11	47.41 N	18.20 E
Douai	6	50.22 N	3.4 E
Douarnenez	6	48.6 N	4.16 W
Douarnenez, *b*	6	48.10 N	4.20 W
Doubs, *dep*	6	47.10 N	6.25 E
Doubs, *r*	6	47.2 N	3.25 E
Doubtful, *inl*	25	45.15 S	167.0 E
Doubtful Island, *b*	24	34.15 S	119.30 E
Doubtless, *b*	25	34.50 S	173.30 E
Douglas	3	54.9 N	4.28 W
Douglas	4	55.33 N	3.51 W
Douglas Water	4	55.32 N	3.55 W
Douka	17	37.43 N	21.42 E
Doullens	6	50.9 N	2.20 E
Doune	4	56.11 N	4.3 W
Douro, *r*	13	41.10 N	8.37 W
Dove, *r*	3	53.9 N	1.50 W
Dovea	3	51.7 N	1.19 E
Dover	30	39.7 N	75.33 W
Dover, *pt*	24	32.33 S	125.34 E
Dover, *str*	3	50.55 N	1.20 E
Dovey, *r*	3	52.34 N	3.55 W
Dovre	14	62.1 N	9.20 E
Dovre Field (*mts*)	14	62.40 N	9.30 E
Dowlatabad	20	19.40 N	73.27 E
Down, *co*	5	54.20 N	6.0 W
Downham Market	3	52.37 N	0.23 E
Downpatrick	5	54.20 N	5.43 W
Downpatrick, *hd*	5	54.19 N	9.21 W
Downs, The	3	51.15 N	1.28 E
Downton	3	50.59 N	1.43 W
Dra Wady	26	28.19 N	9.0 W
Draaby	15	56.54 N	8.50 E
Drac, *r*	6	45.0 N	5.42 E
Dragonera, *i*	13	39.39 N	2.18 E
Dragonera, *is*	17	36.14 N	23.7 E
Dragonisi, *i*	17	37.28 N	25.21 E
Dragon's Mouth	32	10.40 N	61.50 W
Dragten	7	53.6 N	6.5 E
Dragüignan	6	43.32 N	6.28 E
Draina	18	41.11 N	24.11 E
Drakenberg, *mts*	28	25.0 S	30.30 E
Drakhmani	17	38.38 N	22.47 E
Dramburg	9	53.33 N	15.48 E
Drammen	14	59.47 N	10.13 E
Drance, *r*	8	46.4 N	7.10 E
Dranse, *r*	8	46.20 N	6.36 E
Draperstown	5	54.48 N	6.48 W
Drasti, *c*	17	39.48 N	19.38 E
Drave, *r*	11	45.34 N	19.0 E
Dreibergen	7	52.3 N	5.17 E
Drenthe, *prov*	7	52.50 N	6.35 E
Drepano, *c*	18	39.56 N	23.56 E
Drepanos	17	38.19 N	21.51 E
Dresden	10	51.3 N	13.45 E
Dresden, *circ*	10	51.0 N	13.40 E
Dreux	6	48.44 N	1.22 E
Drewenz, *r*	9	53.4 N	18.55 E
Drima	17	36.49 N	25.41 E
Drin, *r*	18	41.50 N	19.39 E
Drina, *r*	18	44.45 N	19.22 E
Drino, *g*	18	41.40 N	19.30 E
Drissa	16	55.50 N	28.10 E
Drobak	14	59.45 N	10.45 E
Drogheda	5	53.43 N	6.21 W
Drogheda, *b*	5	53.43 N	6.13 W
Drohobycz	11	49.21 N	23.30 E
Droitwich	3	52.17 N	2.8 W
Dromcolliher	5	52.21 N	8.54 W
Drôme, *dep*	6	44.40 N	5.10 E
Drôme, *r*	6	44.45 N	5.0 E
Dromore	5	52.55 N	8.58 W
Dromore	5	54.25 N	6.9 W
Dromore	5	54.14 N	8.50 W
Dronne, *r*	6	45.20 N	0.34 E
Dronninglund	15	57.8 N	10.15 E
Drumahaire	5	54.13 N	8.17 W
Drumclog	4	55.38 N	4.11 W
Drumkeeran	5	54.10 N	8.8 W
Drumlish	5	53.49 N	7.46 W
Drummond, *i*	31	46.0 N	83.40 W
Drummondville	31	45.53 N	72.59 E
Drumore	5	52.10 N	6.59 W
Drumquin	5	54.37 N	7.29 W
Drumshanbo	5	54.3 N	8.4 W
Druten	7	51.53 N	5.37 E
Dryburgh	4	55.36 N	2.38 W
Drymen	4	56.3 N	4.27 W
Dry Tortugas, *is*	32	24.37 N	82.52 W
Dubaunt, *l*	29	63.0 N	101.30 W
Dubbo	24	32.26 S	148.39 E
Dubitza	11	45.13 N	16.49 E
Dublin	5	53.21 N	6.16 W
Dublin, *b*	5	53.20 N	6.10 W
Dublin, *co*	5	53.22 N	6.15 W
Dubnitza	18	42.7 N	23.20 E
Dubno	16	50.25 N	25.35 E
Dubs, Sault du	8	47.6 N	6.43 W
Dubuque	30	42.31 N	90.41 W
Ducato, *c*	17	38.33 N	20.32 E
Ducie, *i*	23	24.50 S	124.58 W
Ducos, *c*	21	38.30 N	128.40 E
Dudley	3	52.32 N	2.5 W
Duffel	7	51.7 N	4.31 E
Duffield, *r*	24	25.50 S	134.40 E
Dufftown	4	37.27 N	3.8 W
Duhy, *j*	22	32.37 N	35.23 E
Duich, *l*	4	57.14 N	5.28 W
Duisburg	9	51.26 N	6.45 E
Duiveland, *i*	7	50.38 N	4.0 E
Duizel	7	51.22 N	5.17 E
Duke Town	26	5.10 N	8.25 E
Duke of Gloucester, *is*	23	20.45 S	144.0 W
Dukla	11	49.35 N	21.41 E
Dukla, *pass*	11	49.30 N	21.50 E
Dulce, *g*	32	8.30 N	83.10 W
Dulce, *g*	32	15.32 N	89.10 W
Dulcigno	18	41.54 N	19.12 E
Duleek	5	53.39 N	6.25 W
Dulnain, *r*	4	57.15 N	3.51 W
Dulverton	3	51.2 N	3.32 W
Dumbarton	4	55.57 N	4.34 W
Dumbarton, *co*	4	56.0 N	4.40 W
Dumbovitza, *r*	18	44.40 N	25.37 E
Dumfries	4	55.4 N	3.36 W
Dumfries, *co*	4	55.10 N	3.30 W
Dumoh	20	23.47 N	79.37 E
Dun	6	49.24 N	5.9 E
Duna	27	10.21 N	38.0 E
Duna, *r*	2	56.53 N	24.6 E
Dunaburg	16	56.0 N	26.55 E
Duna Földvar	11	46.46 N	18.58 E
Dunbar	4	55.59 N	2.31 W
Dunblane	4	56.12 N	3.57 W
Dunboyne	5	53.25 N	6.28 W
Duncan	30	45.37 N	84.28 W
Duncan, *ft*	30	28.48 N	100.31 W
Duncan Passage	20	71.10 N	92.45 E
Duncannon, *ft*	5	52.13 N	6.55 W
Ducansbay, *hd*	4	58.39 N	3.1 W
Dundalk	5	54.0 N	6.24 W
Dundas, *is*	24	32.26 S	121.30 E
Dundas, *str*	24	11.20 S	131.45 E
Dundee	4	56.28 N	2.58 W
Dundra, *hd*	20	5.56 N	80.34 E
Dundrum	5	53.17 N	6.14 W
Dundrum, *b*	5	54.13 N	5.52 W
Dunedin	25	45.48 S	170.35 E
Dunfanaghy	5	55.11 N	7.58 W
Dunfermline	4	56.4 N	3.28 W
Dungan	5	53.30 N	6.43 W
Dunganron	5	54.31 N	6.47 W
Dungarvan	5	52.5 N	7.37 W
Dungarvan, *harb*	5	52.3 N	7.35 W
Dunge Ness	3	50.55 N	0.57 E
Dungiven	5	54.56 N	6.55 W
Dunglow	5	54.57 N	8.22 W
Dunkeld	4	56.34 N	3.35 W
Dunkerron, *mts*	5	51.55 N	9.55 W
Dunkirk	30	42.27 N	79.20 W
Dunkirk	6	51.7 N	2.39 E
Dunleer	5	53.50 N	6.24 W
Dunlop	4	55.44 N	4.31 W
Dunmanus, *b*	5	51.33 N	9.45 W
Dunmanway	5	51.43 N	9.7 W
Dunmore	5	53.37 N	8.43 W
Dunmore, *hd*	5	52.7 N	10.28 W
Dunmow	3	51.52 N	0.23 E
Dunnamanagh	5	54.52 N	7.19 W
Dunnet, *hd*	4	58.40 N	3.22 W
Dunning	4	56.19 N	3.36 W
Dunnotar, *cas*	4	56.57 N	2.12 W
Dunoon	4	55.57 N	4.56 W
Dunscore	4	55.8 N	3.47 W
Dunse	5	55.46 N	2.19 W
Dunshaughlin	5	53.31 N	6.32 W
Dunstable	3	51.53 N	0.32 W
Dunstaffnage, *cas*	4	56.27 N	5.26 W
Dunstanbrough, *pt*	3	55.30 N	1.35 W
Duppel	15	54.56 N	9.45 E
Dura	18	34.47 N	30.50 E
Durance, *r*	6	43.46 N	5.15 E
Durango	13	43.6 N	2.43 W
Durango	30	24.25 N	104.12 W
Durango, *dep*	30	24.30 N	104.30 W
Duraton, *r*	13	41.25 N	3.58 W
Durazzo	18	41.18 N	19.26 E
Durboden	8	46.44 N	9.56 E
Durbuy	7	50.21 N	5.27 E
Durderi	27	11.8 N	48.34 E
Dûren	9	50.47 N	6.30 E
Durham	3	54.46 N	1.35 W
Durham, *co*	3	54.43 N	1.45 W
Durkheim	10	49.28 N	8.10 E
Durlach	10	48.59 N	8.29 E
Durness	4	58.34 N	4.47 W
Durness, Kyle of	4	58.34 N	4.48 W
Durrow	5	52.51 N	7.23 W
Durrung	20	26.21 N	91.58 E
Dursey, *i*	5	51.36 N	10.12 W
Dusky, *b*	25	45.45 S	166.45 E
Dusseldorf	9	51.13 N	6.46 E
Dusseldorf, *gov*	9	51.25 N	6.40 E
Dustee, *r*	19	25.30 N	62.0 E
Duthil	4	57.18 N	3.45 W
Duyfhen, *pt*	24	12.40 S	141.40 E
Dwina, *r*	16	64.10 N	41.0 E
Dyle, *r*	7	51.2 N	4.27 E
Dyrholar	15	63.23 N	19.7 W
Dysart	4	56.8 N	3.7 W
Dzungaria, *country*	19	43.30 N	85.0 E
Eagle, *i*	5	54.17 N	10.5 W
Eagle, *mt*	5	54.9 N	6.8 W
Earlslaw	25	44.31 S	168.28 E
Earlston	4	55.39 N	2.40 W
Earn, *br*	4	56.21 N	3.25 W
Earn, *l*	4	56.23 N	4.11 W
Earn, *r*	4	56.21 N	3.30 W
Easdale, *i*	4	56.17 N	5.39 W
Eask, *l*	5	54.42 N	8.3 W
Easky	5	54.17 N	8.57 W
Easky, *r*	5	54.12 N	8.53 W
East, *c*	29	66.28 N	169.0 W
East, *c*	25	37.43 S	178.38 E
East, *c*	31	46.29 N	61.58 W
East of Ngoncy, *c*	28	15.12 S	50.25 E
East, *pt*	31	49.9 N	61.40 W
East Alligator, *r*	24	12.28 S	132.48 E
Eastbourne	3	50.46 N	0.18 E
East Caicos, *i*	32	21.40 N	71.26 W
East Canada, *prov*	31	46.30 N	72.0 W
East Dal, *r*	14	60.35 N	15.10 E
East Dereham	3	52.41 N	0.57 E
East Greenland, *div*	29	67.0 N	40.0 W
Easter, *i*	23	28.45 S	113.45 W
Eastern Carpathian, *mts*	18	45.35 N	24.30 E
Eastern Ghauts, *mts*	20	14.0 N	79.0 E
Eastern Group	24	33.47 S	124.2 E
Eastern Group of Feejee *is*	23	18.0 S	178.0 W
Eastern Sea or Tung Hai	21	28.0 N	125.0 E
Eastern Tierra del Fuego or King Charles South Land	33	54.0 S	68.30 W
EastEuphrates, *r*	18	38.51 N	41.0 E
East Flanders, *prov*	7	51.0 N	3.35 E
East Grinstead	3	51.6 N	0.1 W
East Main, *ft*	30	52.13 N	79.3 W
East Main, *r*	30	52.5 N	76.30 W
East Maranoa, *dist*	24	27.0 S	149.0 E
Easton	30	40.43 N	75.17 W
East Prussia, *prov*	9	54.10 N	21.0 E
East Retford	3	53.22 N	0.56 W
East Riding, *div*	3	53.57 N	0.35 W
East Schelde, *r*	7	51.35 N	3.55 E
Ebal, *mt*	22	32.12 N	35.18 E
Ebeltoft	15	56.11 N	10.40 E
Ebeltoft, *b*	15	56.10 N	10.35 E
Eberbach	10	49.27 N	9.0 E
Ebermannstadt	10	49.47 N	11.11 E
Ebersberg	10	48.4 N	11.58 E
Eboli	12	40.37 N	15.4 E
Ebrach	10	49.51 N	10.29 E
Ebro, *r*	13	40.42 N	0.55 E
Ecclefechan	4	55.3 N	3.16 W
Eccleshall	3	52.52 N	2.16 W
Echallens	8	46.38 N	6.38 E
Echt	4	57.8 N	2.27 W
Echt	7	51.6 N	5.52 E
Echternach	7	49.48 N	6.23 E
Echuca	24	36.7 S	144.48 E
Ecija	13	37.32 N	5.9 W
Eck, *l*	4	56.5 N	5.1 W
Eck Alp (*mt*)	10	47.38 N	12.30 E
Eckernforde	15	54.28 N	9.50 E
Eckernforde, *fd*	15	54.28 N	10.0 E
Eckford	4	55.32 N	2.27 W
Eclipse, *sd*	29	72.30 N	83.0 W
Ecuador, *rep*	33	3.0 S	76.30 W
Eda, *i*	4	59.12 N	2.47 W
Edam	7	52.31 N	5.3 E
Edd	27	13.57 N	41.35 E
Edde-lak	15	53.56 N	9.8 E
Edder, *r*	9	51.10 N	9.27 E

	Map.	Lat.	Long.
		° ′	° ′
Edderton	4	57.50 N	4.10 W
Eddleston	4	55.43 N	3.13 W
Eddleston Water	4	55.43 N	3.13 W
Eddrachillis	4	58.19 N	5.8 W
Eddystone L. H.	3	50.10 N	4.15 W
Eden	24	37.6 S	149.54 E
Eden, *r*	3	54.58 N	3.3 W
Eden, *r*	4	56.22 N	2.53 W
Edenderry	6	53.21 N	7.3 W
Eder, *r*	10	51.10 N	9.27 E
Edfoo	27	24.59 N	32.41 E
Edge, *h*	3	52.7 N	1.30 W
Edgeworthstown	6	53.42 N	7.37 W
Edinburgh	4	55.57 N	3.11 W
Edinburgh, *co*	4	55.52 N	3.15 W
Edinkillie	4	57.32 N	3.38 W
Edom or Idumæa, *country*	22	31.5 N	35.12 E
Edumia	22	32.3 N	35.25 E
Edur	20	23.50 N	72.59 E
Edward, *l*	31	47.24 N	72.20 W
Eeckeren	7	51.17 N	4.24 E
Eecloo	7	51.12 N	3.33 E
Eem, *r*	7	52.17 N	5.19 E
Eernsum	7	53.4 N	5.47 E
Efferding	11	48.19 N	14.1 E
Efun, el	27	15.19 N	32.54 E
Ege	26	15.58 N	16.31 E
Eger	11	50.3 N	12.20 E
Eger, *r*	11	47.42 N	20.48 E
Eger, *r*	11	50.30 N	14.6 E
Egerdir	18	37.51 N	30.38 E
Egerdir, *l*	18	38.0 N	30.40 E
Egeri, *l*	8	47.7 N	8.37 E
Egersund	14	58.26 N	5.56 E
Egga	26	8.33 N	6.18 E
Egge	14	64.5 N	11.30 E
Eggebek	15	54.37 N	9.22 E
Eggiswyl	8	46.53 N	7.48 E
Egilte, *l*	26	24.12 N	10.12 W
Eglinton, *r*	25	45.10 S	167.50 E
Eglisau	10	47.34 N	8.32 E
Egion	22	31.33 N	34.47 E
Egmond	7	52.38 N	4.40 E
Egmont, *c*	31	39.10 S	173.48 E
Egmont, *mt*	25	39.15 S	174.5 E
Egremont	3	54.30 N	3.31 W
Egripos, *chan*	17	38.20 N	23.55 E
Egripos or Euboea, *i*	17	38.30 N	23.50 E
Egripos or Negropont	17	38.27 N	23.36 E
Egtved	15	55.37 N	9.18 E
Eguera, *r*	18	41.40 N	4.45 W
Egvad	15	55.54 N	8.31 E
Egypt, *country*	27	27.0 N	33.0 E
Ehden	22	34.17 N	35.57 E
Ehingen	10	48.47 N	9.43 E
Ehrenbreitstein	10	50.22 N	7.38 E
Eibenstock	10	50.29 N	12.36 E
Eichstädt	10	48.53 N	11.12 E
Eider, Mouth of the	15	54.10 N	8.40 E
Eider, *r*	15	54.16 N	9.17 E
Eiderstedt	15	54.20 N	8.50 E
Eidsvold	14	60.20 N	11.20 E
Eifel, *mts*	9	50.23 N	6.50 E
Eigen	8	46.56 N	8.55 E
Eigg, *i*	4	56.55 N	6.13 W
Eigher, *mt*	8	46.34 N	8.0 E
Eight Degree, *chan*	20	8.0 N	73.30 E
Eijsden	7	50.47 N	5.43 E
Eil, *l*	4	56.45 N	5.9 W
Eilan an, *l*	4	57.7 N	3.48 W
Eilgundel, *dist*	20	18.25 N	79.4 E
Eimbeck	9	51.49 N	9.51 E
Eindhoven	7	51.26 N	5.28 E
Einsiedeln	8	47.7 N	8.45 E
Eisenach	10	50.59 N	10.19 E
Eisenberg	9	50.48 N	15.16 E
Eisenberg	10	50.58 N	11.54 E
Eisenerz	11	47.31 N	14.53 E
Eishart, *l*	4	57.10 N	5.55 W
Eisk	16	46.40 N	38.20 E
Eisleben	9	51.33 N	11.33 E
Ejea	13	42.11 N	1.1 W
Ekaterinburg	16	56.50 N	60.40 E
Ekaterinodar	2	45.3 N	38.53 E
Ekaterinoslav	16	48.30 N	35.10 E
Ekaterinoslav, *gov*	16	48.10 N	36.30 E
Ekhinos	17	38.53 N	22.43 E
Eknaes	16	59.55 N	23.40 E
Ekron	22	31.51 N	34.51 E
Elachia Craig	4	57.11 N	3.50 W
Elais	27	13.20 N	32.19 E
Elaphonisi, *i*	17	36.27 N	22.59 E
Elatea, *mt*	17	38.18 N	23.15 E
Elba	30	31.23 N	86.10 W
Elba, *c*	27	22.3 N	36.53 E
Elba, *i*	12	42.46 N	10.15 E
Elba, *mt*	27	21.55 N	36.40 E
Elbe, Mouth of the	15	53.53 N	9.10 E
Elbe, *r*	10	51.18 N	13.22 E
Elberfeld	9	51.15 N	7.9 E
Elbing	9	54.10 N	19.25 E
Elbogen	11	50.13 N	12.43 E
Elburg	7	52.27 N	5.50 E
Elburz, *mt*	18	43.23 N	42.27 E
Elche	13	38.15 N	0.41 W
Elda	13	38.31 N	0.44 W
Elealah	22	31.45 N	35.45 E
Elena de, *pt*	13	36.40 N	2.45 W
Eleuthera, *i*	32	25.18 N	76.20 W
Eleutheropolis	22	31.36 N	34.56 E
Elfdalen	14	61.15 N	14.5 E
Elfros	14	62.0 N	14.45 E
Elfsborg, *len*	14	58.10 N	12.20 E
Elga, *r*	13	39.40 N	6.57 W
Elgg	8	47.29 N	8.52 E
Elgin	4	57.39 N	3.19 W
Eliab	27	6.15 N	31.5 E
Elie	4	56.12 N	2.50 W
Elimane	26	15.31 N	10.9 W
Eliot, *mt*	24	19.30 S	146.53 E
Elis and Achaia, *ep*	17	38.0 N	21.40 E
Elizabetgrad	16	48.35 N	32.15 E
Elizabetopol	16	40.50 N	46.25 E
Elizondo	13	43.7 N	1.30 W
Elk or Athabasca, *r*	30	56.0 N	112.25 W
Ellesmere	3	52.55 N	2.55 W
Ellesmere, *l*	25	43.45 S	172.30 E
Ellesmere Land	29	79.0 N	80.0 W
Ellesmere Range	24	15.0 S	132.0 E
Ellice, *ft*	30	50.32 N	101.30 W
Ellice, *is*	23	7.0 S	179.0 E
Ellichpoor	20	21.16 N	77.30 E
Ellingen	10	49.4 N	11.0 E
Ellon	4	57.22 N	2.3 W
Ellora	20	20.2 N	75.11 E
Ellore	20	16.41 N	81.8 E
Ellwangen	10	48.57 N	10.7 E
Elm	8	46.55 N	9.11 E
Elmalu	18	36.45 N	29.59 E
Elmas, *f*	27	10.14 N	44.10 E
Elmira	30	42.8 N	76.55 W
Elmshorn	15	53.45 N	9.38 E
Elosha, *l*	28	18.59 S	16.10 E
Elphin	4	58.3 N	5.2 W
Elphin	6	53.51 N	8.12 W
Els, *r*	10	51.31 N	8.2 E
Elsa, *r*	13	43.30 N	11.5 E
Elsfleth	9	53.13 N	8.27 E
Elster, *r*	10	50.50 N	12.6 E
Elster Gebirge, *mts*	10	50.20 N	12.22 E
Elstra	10	51.13 N	14.9 E
Eltmann	10	49.58 N	10.39 E
Elton (Salt) *l*	16	49.5 N	46.40 E
Eltville	10	50.1 N	8.6 E
Elvas	13	38.48 N	7.4 W
Ely	3	52.25 N	0.15 E
Ely, Isle of, *dist*	3	52.30 N	0.0
Elze	9	52.7 N	9.43 E
Emb	15	57.20 N	9.55 E
Embinsk	19	48.23 N	57.34 E
Embomma	28	5.36 S	13.6 E
Embrun	6	44.34 N	6.29 E
Emden	9	53.22 N	7.12 E
Emerald, *i*	23	57.0 S	163.2 E
Emessa, *l*	22	34.37 N	36.31 E
Eminch, *c*	18	42.43 N	27.54 E
Emlach, *pt*	5	53.45 N	9.55 W
Emly	5	52.28 N	8.21 W
Emman, *r*	14	57.10 N	16.30 E
Emmen, *r*	8	47.3 N	8.17 E
Emmendingen	10	48.6 N	7.51 E
Emmenthal (*v*)	8	46.53 N	7.48 E
Emmerich	7	51.51 N	6.15 E
Empire, City	30	43.15 N	124.17 W
Empoli	12	43.43 N	10.57 E
Ems	8	46.50 N	9.27 E
Ems	9	50.20 N	7.42 E
Ems, *r*	9	52.4 N	7.40 E
Ems, *r*, mouth of	7	53.23 N	6.57 E
Enu, *cr*	24	16.5 S	137.24 E
Enanger	14	61.35 N	16.45 E
Enara, *l*	2	73.0 N	28.0 E
Enard, *l*	4	58.5 N	5.20 W
Enarea, *country*	27	8.24 N	37.0 E
Encoge	28	7.39 S	10.57 E
Encounter, *b*	24	35.32 S	138.39 E
Endeavour, *str*	24	11.0 S	142.7 E
Endelave	15	55.45 N	10.16 E
Endor	22	32.38 N	35.25 E
Engadine, *v*	8	46.30 N	9.55 E
Engano, *b*	33	43.20 S	65.0 W
Engano, *c*	21	18.30 N	122.5 E
Enge	15	54.43 N	8.59 E
Engedi	22	31.27 N	35.27 E
Engelberg	8	46.49 N	8.24 E
Engelholm	14	56.14 N	12.52 E
Engen	10	47.51 N	8.47 E
Enghien	7	50.42 N	4.2 E
England	2	52.0 N	2.30 W
English *chan*	3	50.0 N	2.0 W
English, *r*	30	50.12 N	94.0 W
English or Churchill, *r*	30	56.0 N	101.30 W
English Company, *is*	24	11.50 S	136.30 E
Engom	15	55.45 N	9.39 E
Engstligen, *r*	8	46.32 N	7.36 E
Enkhuizen	7	52.42 N	5.17 E
Enkoping	14	59.40 N	17.10 E
Ennel, *l*	5	53.28 N	7.25 W
Ennis	5	52.51 N	8.59 W
Enniscorthy	5	52.31 N	6.33 W
Enniskerry	5	53.12 N	6.10 W
Enniskillen	5	54.21 N	7.38 W
Ennistimon	5	52.57 N	9.17 W
Enns, *r*	11	48.14 N	14.29 E
Enontekis	14	68.40 N	22.0 E
Enos	18	40.42 N	26.5 E
Enschede	7	52.13 N	6.53 E
Entlbuch	8	46.59 N	8.4 E
Entraves	8	45.49 N	6.58 E
Entrecasteaux d', *chan*	28	43.20 S	147.10 E
Entrecasteaux d', *is*	23	9.40 S	150.30 E
Entrecasteaux d', *pt*	24	34.57 S	116.3 E
Entre Rios, *prov*	33	30.20 S	59.0 W
Entreroches	8	46.40 N	6.33 E
Entry, *i*	31	47.17 N	61.45 W
Enussae, *is*	17	36.45 N	21.45 E
Enz, *r*	10	48.54 N	8.43 E
Enza, *r*	12	44.30 N	10.20 E
Eo, *r*	13	43.20 N	7.5 W
Epakto or Lepanto	17	38.23 N	21.50 E
Eperies	11	49.0 N	21.18 E
Epernay	6	49.3 N	3.57 E
Ephesus, *rns*	18	37.56 N	27.23 E
Ephraim, *mts*	22	32.3 N	35.8 E
Epinal	6	48.10 N	6.26 E
Episkopi, *i*	17	36.57 N	25.0 E
Epping	3	51.42 N	0.7 E
Eppingen	10	49.8 N	8.54 E
Epsom	3	51.20 N	0.14 W
Epworth	3	53.31 N	0.50 W
Equatorial, *chan*	20	0.0	73.15 E
Era, *r*	12	43.35 N	10.42 E
Erbach	10	48.19 N	9.52 E
Erbil	18	36.14 N	44.4 E
Erding	10	48.19 N	11.53 E
Erekli	18	37.33 N	33.48 E
Erekli	18	41.52 N	27.10 E
Eresma, *r*	13	41.33 N	4.53 W
Erezée	7	50.18 N	5.33 E
Erfurt	10	50.58 N	11.0 E
Erfurt, *gov*	9	51.11 N	10.40 E
Ergent, *r*	18	40.50 N	19.33 E
Eriboll	4	58.28 N	4.41 W
Eriboll, *l*	4	58.30 N	4.40 W
Erich	20	25.44 N	79.3 E
Ericht, *l*	4	56.47 N	4.25 W
Ericht, *r*	4	56.38 N	3.22 W
Erie	30	42.6 N	80.10 W
Erie, *l*	31	42.10 N	81.0 W
Erikusi or Merlera, *i*	17	39.53 N	19.32 E
Erinia, *i*	17	38.50 N	24.27 E
Erindi	28	20.49 S	18.40 E
Eriskay, *i*	4	57.3 N	7.16 W
Erisort, *l*	4	58.6 N	6.30 W
Eritso	15	55.34 N	9.42 E
Erivan	16	40.10 N	44.40 E
Erivan, *gov*	16	39.55 N	44.40 E
Erkelens	9	51.4 N	6.20 E
Erlach	8	47.3 N	7.6 E
Erlangen	10	48.36 N	11.1 E
Erlau	11	47.55 N	20.21 E
Erlbach	10	49.29 N	10.38 E
Erlenbach	8	46.40 N	7.33 E
Erlitz Gebirge, (*mts*)	11	50.14 N	16.50 E
Ermenek	18	36.39 N	32.45 E
Ermenek, *r*	18	36.18 N	33.55 E
Erne, *l*	5	54.20 N	7.50 W
Erne, *r*	5	54.30 N	8.15 W
Erongo, *mt*	28	21.20 S	15.0 E
Errick, Strath	4	57.15 N	4.27 W
Erriff, *r*	5	53.38 N	9.37 W
Errigal, *mt*	5	55.2 N	8.7 W
Erris, *hd*	5	54.18 N	10.0 W
Errol	4	56.23 N	3.13 W
Erromango, *i*	23	18.50 S	169.10 E
Ertvelde	7	51.12 N	3.44 E
Erz Gebirge, (*mts*)	10	50.40 N	13.40 E
Erzerum	18	39.57 N	41.19 E
Erzinjan	18	39.38 N	39.26 E
Escalona	13	40.8 N	4.25 W
Escaut or Schelde, *r*	7	50.10 N	3.11 E
Esch	8	47.16 N	8.14 E
Eschelkanem	10	49.18 N	12.54 E
Eschenbach	10	49.45 N	11.48 E
Escholzmatt	8	46.55 N	7.56 E
Eschwege	10	51.11 N	10.3 E
Esdraelon, *pl*	22	32.35 N	35.15 E
Esels Hohe	10	50.1 N	9.15 E
Eshmiskin	22	32.48 N	36.10 E
Esk, *hs*	25	43.0 S	172.15 E
Esk, *r*	3	55.4 N	2.56 W
Esk, *r*	3	54.29 N	0.37 W
Esk, *r*	4	55.19 N	3.14 W
Eskdale, *dist*	4	55.10 N	3.5 W
Eskdalemuir	4	55.16 N	3.12 W
Eskejo	14	57.40 N	15.15 E
Eskisher	18	39.44 N	30.18 E
Esla, *r*	13	41.32 N	6.0 W
Esmeraldas	33	1.0 N	79.28 W
Esneh	27	25.14 N	32.33 E
Espalion	6	44.31 N	2.45 E
Esparsa	32	9.59 N	84.30 W
Espichel, d', *c*	13	38.24 N	9.11 W
Espinosa	13	42.59 N	3.40 W
Espiritu Santa or Tampa, *b*	30	27.40 N	82.35 W
Espirto Santo, *prov*	33	20.0 S	40.30 W
Es Salt (Ramoth Gilead)	22	32.2 N	35.47 E
Esseg	11	45.33 N	18.44 E
Essequibo, *r*	33	7.9 N	58.30 W
Essex, *co*	3	51.48 N	0.33 E
Esslingen	10	48.44 N	9.19 E
Estancia	33	11.6 S	37.9 W
Estavayer	8	46.51 N	6.51 E
Este	12	45.13 N	11.39 E
Estella	13	42.33 N	2.7 W
Estepa	13	37.17 N	4.56 W
Estepona	13	36.27 N	5.10 W
Esternay	6	48.43 N	3.33 E
Esthonia, *gov*	16	59.10 N	26.0 E
Estrella Sierra d'	13	40.10 N	7.55 W
Estremadura, *div*	13	39.10 N	6.0 W
Estremadura, *div*	13	39.10 N	8.40 W
Estremoz	13	38.51 N	7.32 W
Etalle	7	49.41 N	5.38 E
Etampes	6	48.27 N	2.9 E
Etang de Carcans	6	45.10 N	1.7 W
Etaples	6	50.32 N	1.38 E
Etawah	20	26.45 N	79.2 E
Etive, *l*	4	56.29 N	5.8 W
Etna, *mt*	12	37.44 N	15.0 E
Eton	3	51.30 N	0.36 W
Etten	7	51.33 N	4.38 E
Ettenheim	10	48.15 N	7.48 E
Ettlingen	10	48.57 N	8.25 E
Ettrick	4	53.26 N	3.12 W
Ettrick, *pen*	4	55.22 N	3.17 W
Eu	6	50.2 N	1.25 E
Euboea, *i*	17	38.30 N	23.50 E
Euboea, *nom*	17	38.40 N	24.0 E
Eugene City	30	44.3 N	122.51 W
Eupatoria	16	45.10 N	33.30 E
Eupen	9	50.37 N	6.30 E
Euphrates, *r*	18	32.50 N	44.10 E
Eure, *dep*	6	49.5 N	1.0 E
Eure et Loir, *dep*	6	48.25 N	1.30 E
Eure, *r*	6	49.4 N	1.20 E
Europa, *i*	23	22.30 S	39.0 E
Europa, *pt*	13	36.8 N	5.21 W
Euskirchen	9	50.39 N	6.48 E
Eutin	15	54.8 N	10.36 E
Evansville	30	38.0 N	87.30 W
Everest, *mt*	20	27.57 N	86.56 E
Evergem	7	51.6 N	3.43 E
Everglades, The	32	26.20 N	80.30 W
Evesham	3	52.6 N	1.56 W
Evian	8	46.24 N	6.34 E
Evolena	8	46.7 N	7.29 E
Evora	13	38.37 N	7.47 W
Evreux	6	49.0 N	1.9 E
Ewe, *l*	4	57.52 N	5.40 W
Ewell, *ft*	30	28.5 N	98.56 W
Exaltacion	33	13.24 S	65.33 W
Exe, *r*	3	50.40 N	3.27 W
Exeter	3	50.44 N	3.29 W
Exmoor Forest	3	51.10 N	3.45 W
Exmouth	3	50.37 N	3.23 W
Exmouth, *g*	24	22.10 S	112.10 E
Exmouth, *mt*	24	31.14 S	148.53 E
Exploit, *r*	31	49.0 N	55.50 W
Exploits, *b*	31	49.15 N	55.0 W
Exuma, *sd*	32	24.10 N	76.0 W
Eyat	22	34.2 N	36.8 E
Eye	3	52.19 N	1.8 E
Eye, *pen*	4	58.13 N	6.12 W
Eye, *r*	4	55.51 N	2.13 W
Eyemouth	4	55.52 N	2.5 W
Eyeo	26	9.12 N	4.32 E
Eynort, *l*	4	57.13 N	7.18 W
Eyrarbakki	15	63.52 N	21.5 W
Eyrecourt	5	53.12 N	8.8 W
Eyre, *cr*	24	25.40 S	139.27 E
Eyre, *l*	24	29.0 S	137.30 E
Eyre, *r*	25	45.30 S	168.40 E
Eyria, *pen*	24	33.30 S	136.0 E
Faaborg	15	55.5 N	10.14 E
Faåborg	15	55.37 N	8.36 E
Faareveile	15	55.50 N	11.34 E
Faarup	15	56.32 N	9.52 E
Fabriano	12	43.21 N	12.53 E
Fadievskoi, *i*	19	75.40 N	144.0 E
Fadina	16	61.10 N	56.45 E
Faedis	12	46.8 N	13.22 E
Faemund, *l*	14	62.15 N	11.50 E
Faenza	12	44.17 N	11.53 E
Fæyo	15	54.57 N	11.24 E
Fahlun	2	60.35 N	15.37 E
Faido	8	46.28 N	8.27 E
Fair, *hd*	5	55.13 N	6.9 W
Fair, *i*	4	59.33 N	1.38 W
Fairford	3	51.43 N	1.47 W
Fairly	4	55.46 N	4.51 W
Fairweather, *mt*	29	58.54 N	137.38 W
Fala	4	55.50 N	2.54 W
Falaik, el, *nahr*	22	32.16 N	34.51 E
Falaise	6	48.53 N	0.11 W
Falcon, *c*	13	38.51 N	1.20 E
Falcone, *c*	12	40.57 N	8.12 E
Falconer	24	30.9 S	150.45 E
Falconera, *i*	17	36.30 N	23.53 E
Faleme, *r*	26	12.28 N	11.15 W
Falkenberg	9	50.38 N	17.37 E
Falkenberg	10	49.22 N	12.13 E
Falkenberg	14	56.54 N	12.28 E
Falkirk	4	56.0 N	3.48 W
Falkland	4	56.16 N	3.13 W
Falkland, *is*	33	51.40 S	59.0 W
Falloch, Glen	4	56.21 N	4.38 W
Falmouth	3	50.8 N	5.3 W
Falmouth	32	18.30 N	77.39 W
Falmouth, *b*	3	50.7 N	5.3 W
Faloro	27	3.6 N	31.52 E
False, *b*	28	34.10 S	18.40 E
False Hokianga or Herekino, *r*	25	35.18 S	173.13 E
Falster, *i*	15	54.50 N	12.0 E
Falsterbo	14	55.23 N	12.52 E
Falterona, *mt*	12	43.53 N	11.40 E
Fan Tribe	28	0.40 N	11.10 E
Fan Jow	27	7.5 N	27.30 E

	Map.	Lat.	Long.
Fannich, *l*	4	57.40 N	5.0 W
Fanning, *i*	23	3.30 N	159.13 W
Fano	12	43.50 N	13.2 E
Fano or Orthonos, *i*	17	39.50 N	19.20 E
Farafreh	27	27.0 N	28.33 E
Fareham	3	50.52 N	1.9 W
Farewell, *c*	25	40.30 S	172.45 E
Farewell, *c*	29	59.49 N	43.54 W
Farewell, Spit	25	40.31 S	173.0 E
Farg, Glen	4	56.18 N	3.23 W
Farina, *c*	12	37.10 N	10.16 E
Faringdon	3	51.41 N	1.35 W
Faristan	19	29.50 N	52.30 E
Farn, *is*	3	55.39 N	1.38 W
Farnham	3	51.13 N	0.48 W
Faro	13	37.1 N	7.53 W
Faro del, *c*	12	38.17 N	15.50 E
Faröe	14	57.55 N	19.15 E
Faroe, *is*	15	62.10 N	7.0 W
Faroon, *l*	26	34.0 N	8.20 E
Farout, *hd*	4	58.36 N	4.45 W
Farquhar, *c*	24	23.35 S	113.10 E
Farquhar, *is*	28	10.10 S	51.10 E
Farr	4	58.32 N	4.12 W
Farrar, *r*	4	57.23 N	4.52 W
Farsan, *i*	19	13.0 N	42.0 E
Farsan, *arch*	27	13.0 N	42.0 E
Farsund	14	58.3 N	6.47 E
Fasano	12	40.50 N	17.20 E
Fatchion, *i*	21	34.20 N	129.15 E
Fatil	27	7.45 N	28.35 E
Fat-ehan	21	23.8 N	113.13 E
Fatteconda	26	13.41 N	11.33 W
Faulhorn, *mt*	8	46.40 N	8.0 E
Fauvillers	7	49.52 N	5.40 E
Faversham	3	51.18 N	0.54 E
Faviguana, *i*	12	37.57 N	12.17 E
Faxa, *fd*	15	64.30 N	23.0 W
Fayette, la	30	35.1 N	89.30 W
Fayetteville	30	35.0 N	78.45 W
Fazaklo	27	11.7 N	34.46 E
Fe, *r*	21	36.47 N	126.27 E
Feakle	5	52.54 N	8.38 W
Feale, *r*	5	52.26 N	9.28 W
Fear, *c*	29	33.48 N	77.59 W
Fearn	4	57.47 N	3.59 W
Febabo	26	27.0 N	21.24 E
Fécamp	6	49.46 N	0.22 E
Fedar	22	34.8 N	35.41 E
Fedar, Wady	22	34.7 N	35.40 E
Feejee, *is*	23	15.0 S	180.0 W
Fehmern, *i*	15	54.28 N	11.10 E
Fehmern Belt	15	54.35 N	11.15 E
Fehmern, *sd*	15	54.24 N	11.6 E
Feldballe	15	56.16 N	10.34 E
Feldberg, *mt*	10	47.52 N	8.0 E
Feldkirch	11	47.13 N	9.41 E
Feldsberg	11	48.42 N	16.47 E
Felsted	15	54.58 N	9.31 E
Felegyhaza	11	46.40 N	19.52 E
Felicudi, *i*	12	38.35 N	14.30 E
Fellatah People	26	11.0 N	4.0 E
Feltre	13	46.1 N	11.54 E
Feluk, Ras (*c*)	27	11.54 N	50.48 E
Femo, &, *i*	15	54.58 N	11.32 E
Fenerife	26	17.25 S	49.18 E
Fenny Stratford	3	52.0 N	0.43 W
Feno, *c*	6	41.49 N	8.34 E
Feoo or Pei	21	29.50 N	107.32 E
Feranjy, Wady Ain	22	31.40 N	35.44 E
Ferbane	5	53.17 N	7.48 W
Ferden	8	46.24 N	7.46 E
Fergus, *l*	5	52.42 N	9.0 W
Ferket	27	20.53 N	30.36 E
Fermanagh, *co*	5	54.20 N	7.35 W
Fermo	12	43.11 N	13.43 E
Fermoselle	13	41.18 N	6.17 W
Fermoy	5	52.8 N	8.16 W
Fernande de Nevitas	32	21.36 N	77.12 W
Fernandina	30	36.56 N	97.5 W
Fernando Po, *i*	26	3.25 N	8.35 E
Fernand Vaz, *r*	28	1.20 S	9.0 E
Fernan Nuñez	13	37.45 N	4.49 W
Ferney	8	46.15 N	6.6 E
Ferns	5	52.36 N	6.29 W
Ferozabad	20	17.4 N	76.48 E
Ferozepoor	20	27.46 N	76.57 E
Ferrara	12	44.50 N	11.37 E
Ferrera	8	46.34 N	9.26 E
Ferrieres	7	50.24 N	5.37 E
Ferrol	13	43.31 N	8.15 W
Ferret, Col de	8	45.54 N	7.4 E
Fersala	18	39.17 N	22.27 E
Feshn	27	28.51 N	31.3 E
Fethard	5	52.12 N	6.51 W
Fetlar, *i*	4	60.36 N	0.51 W
Fez	26	34.6 N	4.53 W
Fezzan, *country*	26	26.0 N	15.0 E
Fichtel Berg (*mt*)	10	50.27 N	12.53 E
Fichtel Gebirge, (*mt*)	10	50.3 N	11.45 E
Fichtel Naab, *r*	10	49.50 N	12.5 E
Ficulle	12	42.50 N	12.3 E
Fide	14	57.10 N	18.15 E
Fiemuns elv, *r*	14	61.45 N	11.40 E
Fier, *r*	6	45.55 N	6.0 E
Fife, *co*	4	56.15 N	3.10 W
Fife Ness	4	56.16 N	2.35 W
Figami, *i*	21	38.42 N	141.37 E
Figeac	6	44.36 N	2.3 E
Figile, *r*	6	53.17 N	7.6 W
Figueira	13	40.11 N	8.50 W
Figueras	13	42.16 N	2.56 E
Fijeh, Ain	22	33.38 N	36.7 E
Filey	3	54.13 N	0.18 W
Filisur	8	46.39 N	9.41 E
Fillmore	30	38.54 N	112.21 W
Finale-Borgo	12	44.11 N	8.19 E
Finchley	3	51.36 N	0.10 W
Findhorn	4	57.40 N	3.37 W
Findhorn, *r*	4	57.37 N	3.40 W
Findon	4	57.4 N	2.7 W
Finhaut	8	46.4 N	6.59 E
Finistère, *dep*	6	48.20 N	4.0 W
Finisterre, *c*	13	42.54 N	9.15 W
Finke, *mt*	24	30.56 S	133.35 E
Finke, *r*	24	25.30 S	134.30 E
Finland, Grand Duchy of	16	65.0 N	27.15 E
Finland, *g*	16	60.0 N	26.0 E
Finlay, *r*	30	57.5 N	123.50 W
Finmark, *amt*	14	69.45 N	22.40 E
Finn, *r*	5	54.52 N	7.58 W
Finnan, Glen	4	56.53 N	5.28 W
Finnea	5	53.47 N	7.24 W
Finokayama	21	40.2 N	140.5 E
Finow, *can*	9	52.53 N	13.30 E
Finskog	14	60.55 N	12.45 E
Finster Aarhorn, *mt*	8	46.32 N	8.7 E
Fintona	5	54.30 N	7.19 W
Fintry	4	56.2 N	4.12 W
Firomai	21	40.35 N	140.50 E
Firoro	21	42.20 N	142.40 E
Fischhausen	9	54.44 N	20.0 E
Fisher, *cr*	24	21.40 S	132.18 E
Fishguard	3	51.59 N	4.57 W
Fitful, *hd*	4	59.54 N	1.24 W
Fittre, *l*	26	13.12 N	15.35 E
Fitzroy, *r*	24	23.23 S	150.20 E
Fitzwilliam, *i*	31	45.30 N	81.52 W
Fiume	11	45.20 N	14.28 E
Fiume, *b*	11	45.17 N	14.25 E
Five Mile Town	5	54.23 N	7.21 W
Five Rivers, *pl*	25	45.40 S	168.25 E
Fjellerup	15	56.29 N	10.34 E
Flaa	14	60.26 N	9.30 E
Flade	15	57 25 N	10.28 E
Flamborough, *hd*	3	54.7 N	0.5 W
Flamingo Cay	32	22.53 N	75.52 W
Flannan, *is*, or Seven Hunters	4	58.13 N	7.27 W
Flards, *r*	15	55.19 N	8.53 E
Flat, *hd*	25	34.58 S	173.36 E
Flat, *pt*	25	41.12 S	176.5 E
Flat Bow, *l*	30	49.30 N	116.20 W
Flathead, *l*	30	48.55 N	114.0 W
Flatow	9	53.24 N	17.2 E
Flattery, *c*	24	14.58 S	145.22 E
Flattery, *c*	30	48.20 N	124.40 W
Flawyl	8	47.24 N	9.11 E
Fleche, la	6	47.43 N	0.4 W
Fleet, *l*	4	57.56 N	4.2 W
Fleet Water	4	54.55 N	4.13 W
Fleetwood	3	53.56 N	3.2 W
Fleisborg	15	56.52 N	9.21 E
Flekkefiord	14	58.17 N	6.33 E
Flensborg	15	54.46 N	9.26 E
Flensborg, *amt*	15	54.44 N	9.26 E
Flensborg, *fd*	15	54.51 N	9.39 E
Fléron	7	50.37 N	5.41 E
Fletschorn, *mt*	8	46.9 N	8.0 E
Fleurus	7	50.28 N	4.33 E
Flieussen Meer	7	52.55 N	5.30 E
Flims	8	46.50 N	9.17 E
Flinders, *b*	24	34.15 S	115.18 E
Flinders, *i*	23	40.0 S	148.4 E
Flinders, *i*	24	14.8 S	144.11
Flinders, *r*	24	17.50 S	140.50 E
Flinders Range	24	31.30 S	138.20 E
Flinders, *rf*	24	18.50 S	148.0 E
Flint	3	53.15 N	3.7 W
Flint, *co*	3	53.15 N	3.12 W
Flint, *r*	30	31.10 N	84.30 W
Flintbek	15	54.14 N	10.4 E
Flissinsky, *c*	19	76.30 N	79.10 E
Flix	13	41.13 N	0.22 E
Flodden	3	55.38 N	2.7 W
Flodstrup	15	55.24 N	10.40 E
Flor	14	62.10 N	15.35 E
Florac	6	44.18 N	3.36 E
Florence	12	43.47 N	11.14 E
Florennes	7	50.16 N	4.41 E
Florenville	7	49.42 N	5.18 E
Flores	33	7.52 S	37.59 W
Flores, *r*	33	36.16 S	60.40 W
Florida, *b*	32	25.0 N	81.0 W
Florida *chan* and *Gulf Stream*	32	26.0 N	79.40 W
Florida, *rfs*	32	25.40 N	81.0 W
Florida, *st*	30	29.0 N	82.0 W
Floris	20	8.30 S	121.0 E
Floris *sea*	20	6.40 S	123.0 E
Floris, *str*	20	8.15 S	123.0 E
Flühlen	8	46.53 N	8.37 E
Fluhli	8	46.52 N	8.16 E
Flumendoza, *r*	12	39.54 N	9.20 E
Flums	8	47.6 N	9.20 E
Flushing	7	51.26 N	3.35 E
Fochabers	4	57.37 N	3.5 W
Foggia	12	41.27 N	15.31 E
Fogo, *i*	26	14.53 N	24.25 W
Fogo, *i*	31	49.40 N	54.10 W
Fohr, *i*	15	54.43 N	8.30 E
Foinaven, *h*	4	58.24 N	4.54 W
Foix	6	42.57 N	1.36 E
Fokchany	18	45.43 N	27.10 E
Fokien, *chan*	21	24.0 N	119.0 E
Fokien, *prov*	21	26.30 N	118.0 E
Foksan	21	41.17 N	141.22 E
Folden, *fd*	14	64.45 N	11.15 E
Foligno	12	42.57 N	12.43 E
Folinge	14	63.45 N	14.40 E
Folkestone	3	51.5 N	1.12 E
Folkingham	3	52.54 N	0.23 W
Follart, *l*	4	57.27 N	6.38 W
Fonda	14	66.45 N	13.35 E
Fondalen, *gl*	14	66.45 N	14.5 E
Fond du Lac (of Superior)	30	47.10 N	91.18 W
Fondi	12	41.21 N	13.27 E
Fong-yang	21	32.53 N	117.28 E
Fonseca, *b*	32	13.10 N	87.30 W
Fontainbleau	6	48.24 N	2.42 E
Fontaine l'Evecque	7	50.25 N	4.19 E
Fontana	12	45.58 N	12.33 E
Fontenay	6	46.28 N	0.48 W
Fontenoy	7	50.34 N	3.27 E
Fontiveros	13	40.52 N	4.52 W
Fonzin	21	39.22 N	140.8 E
Foo	21	36.6 N	109.14 E
Foo-chow	21	27.57 N	116.0 E
Foo-chow	21	26.7 N	119.18 E
Forbes, *l*	5	53.47 N	7.53 W
Forcalquier	6	43.57 N	5.47 E
Forchheim	10	49.42 N	11.3 N
Forclaz	8	46.4 N	7.1 E
Fordon	9	53.10 N	18.10 E
Fordoun	4	56.53 N	2.28 W
Forfar	4	56.39 N	2.53 W
Forfar, *co*	4	56.45 N	2.55 W
Forkhill	5	54.4 N	6.27 W
Forli	12	44.13 N	12.2 E
Formartin, *dist*	4	57.25 N	2.25 W
Formazza, *val*	8	46.22 N	8.26 E
Formby, *pt*	3	53.35 N	3.5 W
Formentera, *i*	13	38.42 N	1.30 E
Formica, *i*	12	42.24 N	10.8 E
Formica, *i*	17	38.33 N	20.52 E
Formosa, *b*	27	2.36 S	40.22 E
Formosa or Tai-wan, *i*	21	23.30 N	121.0 E
Fornaes	15	56.26 N	10.57 E
Fornos	13	40.39 N	7.33 W
Forres	4	57.37 N	3.37 W
Fortaleza	33	3.49 S	38.24 W
Fortesque, *r*	21	21.28 S	116.30 E
Forth, Firth of	4	56.5 N	3.0 W
Forth, *r*	4	56.3 N	3.40 W
Forth, *r*	23	41.18 S	146.18 E
Fortingal	4	56.36 N	4.3 W
Fortore, *r*	12	41.55 N	15.20 E
Fortrose	4	57.35 N	4.8 W
Fortune	31	47.4 N	55.54 W
Fortune, *b*	31	47.20 N	55.40 W
Forvig	14	65.40 N	12.35 E
Fossano	12	44.33 N	7.42 E
Fosse	7	50.21 N	5.51 E
Fouf, el	19	24.42 N	50.0 E
Fougères	6	48.20 N	1.12 W
Fould, *i*	4	60.12 N	2.15 W
Foulwind, *c*	25	41.45 S	171.35 E
Fourna	17	39.3 N	21.51 E
Fovding	15	55.30 N	9.1 E
Foveaux, *str*	25	46.40 S	168.10 E
Fowler, *b*	24	32.0 S	132.30 E
Fox, *chan*	29	65.30 N	81.0 W
Foxford	5	53.59 N	9.7 W
Fox Land	29	65.20 N	76.30 W
Foyers, Fall of	4	57.12 N	4.34 W
Foyle, *l*	5	55.7 N	7.5 W
Foyle, *r*	5	54.55 N	7.27 W
Foz	13	43.34 N	7.20 W
Fraga	13	41.28 N	0.16 E
Framley	15	56.9 N	10.0 E
Framlington	3	52.13 N	1.21 E
France, *emp*	2	47.0 N	2.30 E
France, *i* of, or Mauritius	28	20.10 S	57.35 E
Frances, *l*	29	61.25 N	128.35 W
Frances, *r*	29	60.0 N	134.30 W
Franeker	7	53.12 N	5.32 E
Frank, *mt*	22	31.40 N	35.18 E
Franken Wald (*mts*)	10	50.25 N	11.31 E
Frankenberg	10	51.4 N	8.47 E
Frankenberg	10	50.53 N	13.1 E
Frankenhausen	10	51.23 N	11.5 E
Frankenstein	9	50.37 N	15.50 E
Frankenthal	10	49.32 N	8.21 E
Frankford	5	53.11 N	7.43 W
Frankfort	29	42.16 N	94.5 W
Frankfort	30	38.9 N	84.52 W
Frankfurt	9	52.21 N	14.32 E
Frankfurt	10	50.7 N	8.41 E
Frankfurt, *gov*	9	52.24 N	14.40 E
Frankische Rezat, *r*	10	49.16 N	10.44 E
Franklin	23	43.6 S	147.1 E
Franklin, *ft*	29	65.14 N	123.3 W
Franklin, *mt*	25	42.5 S	172.35 E
Franzburg	9	54.12 N	12.52 E
Frascati	12	41.48 N	12.40 E
Fraser, *ft*	30	52.5 N	124.45 W
Fraser, *r*	30	51.0 N	122.0 W
Fraserburg	4	57.41 N	2.0 W
Fraserville	31	47.52 N	69.35 W
Fraubrunnen	8	47.5 N	7.32 E
Frauenfeld	8	47.33 N	8.54 E
Frauen Kappelen	8	47.4 N	7.16 E
Frauenstein	10	50.48 N	13.81 E
Fredericia	15	55.34 N	9.45 E
Frederick, *ho*	31	48.40 N	81.52 W
Frederick, *l*	31	48.13 N	81.9 W
Fredericksburg	30	30.25 N	98.51 W
Fredericksburg	30	38.14 N	77.33 W
Frederickshaab	29	61.58 N	50.2 W
Frederickton	24	30.59 S	153.49 E
Frederickton	31	45.58 N	66.39 W
Frederiksborg	15	55.56 N	12.18 E
Frederiksborg, *amt*	15	55.55 N	12.15 E
Frederikshald	14	59.10 N	11.25 E
Frederikshavn	15	57.26 N	10.31 E
Frederikssund	15	55.50 N	12.3 E
Frederikstad	14	59.15 N	11.10 E
Frederiksværk	15	55.58 N	12.26 E
Frederiksvaern	14	59.5 N	10.5 E
Freeling, *mt*	24	22.45 S	133.0 E
Freels, *c*	31	46.38 N	53.40 W
Freels, *c*	31	49.17 N	53.31 W
Free Town	26	8.30 N	12.32 W
Freiberg	10	50.55 N	13.20 E
Freiberger, *r*	10	51.10 N	12.47 E
Freiburg	10	47.59 N	7.51 E
Freidberg	11	47.24 N	16.3 E
Freienwalde	9	53.28 N	15.18 E
Freising	9	48.25 N	11.44 E
Freistadt	9	51.45 N	15.36 E
Freistadt	11	48.24 N	17.49 E
Fréjus	6	43.26 N	6.45 E
Fréjus, *g*	6	43.25 N	6.45 E
Frémonts, *pk*	30	43.12 N	110.20 W
French, *r*	31	46.7 N	80.1 W
French Frigate, *i*	23	23.55 N	165.57 W
French Guiana, *country*	33	4.0 S	52.40 W
Frenchpark	5	53.52 N	8.24 W
Fresco, *r*	33	6.30 S	54.0 W
Fresh ford	5	52.46 N	7.23 W
Fresnillo	13	41.27 N	3.42 W
Fresnillo	30	23.10 N	102.42 W
Fresno	13	41.24 N	3.6 W
Freswick	4	58.36 N	3.5 W
Freudenstadt	10	48.27 N	8.25 E
Freycinet, *pen*	23	42.10 S	148.20 E
Freycinet Estuary	24	26.15 S	114.0 E
Freystadt	11	48.32 N	14.31 E
Frias	13	42.48 N	3.25 W
Fribourg or Freibourg	8	46.48 N	7.9 E
Fribourg, *cant*	8	46.45 N	7.5 E
Frick	8	47.31 N	8.2 E
Friedberg	10	50.20 N	8.44 E
Friedberg	10	48.21 N	11.0 E
Friedeberg	9	52.54 N	15.32 E
Friedewald	10	50.53 N	9.47 E
Friedland	9	54.28 N	21.0 E
Friedland	11	50.56 N	15.4 E
Friedrichroda	10	50.50 N	10.33 E
Friedrichshafen	10	47.39 N	9.29 E
Friedrichsort	15	54.24 N	10.10 E
Friedrichsstadt	15	54.23 N	9.4 E
Friendly, *is*	23	20.0 S	173.0 W
Friesach	11	46.58 N	14.21 E
Friesland, *prov*	7	53.5 N	5.50 E
Frio, *c*	28	18.34 S	12.0 E
Frio, *c*	33	22.58 S	41.54 W
Frische Haff, *g*	9	54.25 N	19.35 E
Frische Nehrung	9	54.27 N	19.35 E
Fritzlar	10	51.7 N	9.17 E
Frobisher, *b*	29	63.30 N	69.0 W
Fröe, *i*	14	61.46 N	4.50 E
Froen or Yerimo, *c*	21	42.0 N	142.40 E
Frö Havet, *i*	14	64.0 N	9.0 E
Frome	3	51.15 N	2.19 W
Frome, *l*	24	37.33 S	140.8 E
Frome, *r*	24	29.46 S	138.15 E
Frosinone	12	41.38 N	13.22 E
Froyen, *i*	14	63.43 N	10.40 E
Frutigen	8	46.36 N	7.39 E
Frydendal	15	55.38 N	11.32 E
Fucino, *l*	12	42.0 N	13.35 E
Fuen-chow	21	37.19 N	111.44 E
Fuen-ho, *r*	21	36.20 N	111.40 E
Fuente	13	42.39 N	1.47 W
Fuente	13	38.13 N	6.20 W
Fuente Alamo	13	37.45 N	1.10 W
Fuente del Maestre	13	38.32 N	6.27 W
Fuente de Souco	13	41.18 N	5.29 W
Fuente Ovejuna	13	38.17 N	5.29 W
Fuenterrabia	13	43.24 N	1.48 W
Fuerte el	30	27.10 N	109.0 W
Fuga	28	5.6 S	38.23 E
Fuhning	21	26.54 N	120.9 E
Fukuwi	21	36.3 N	136.20 E
Fül, *l*	15	55.42 N	8.13 E
Fulda	10	50.32 N	9.40 E
Fulda, *prov*	10	50.36 N	9.40 E
Fulda, *r*	10	51.10 N	9.31 E
Fully	8	46.8 N	7.7 E
Fumbina or Adamawa, *country*	26	8.0 N	13.30 E
Funcheon, *r*	5	52.11 N	8.20 W
Fundy, *b*	31	45.0 N	65.30 W
Funfkirchen	11	46.8 N	18.15 E
Fungi, *country*	27	13.40 N	34.0 E
Fung-siang	21	34.37 N	107.18 E
Furca, *pass*	8	46.34 N	8.24 E
Fureedkote	20	30.1 N	75.1 E
Fureedpoor	20	23.34 N	89.45 E
Furneaux Group	23	40.0 S	148.0 E
Furnes	7	51.4 N	2.38 E
Furness, *dist*	3	54.15 N	3.6 W
Furruckabad	20	27.23 N	79.35 E
Furstenau	9	52.31 N	7.40 E

	Map.	Lat.	Long.
Fürstenberg	9	53.10 N	13.8 E
Fürth	10	49.29 N	10.59 E
Furth	10	49.19 N	12.40 E
Fusi-yama, *vol*	21	35.29 N	138.45 E
Füssen	10	47.34 N	10.44 E
Futsin	21	34.9 N	130.57 E
Futtehpoor	20	27.56 N	74.59 E
Futtehpoor	20	25.55 N	80.48 E
Fyne, *l*	4	55.52 N	5.22 W
Fyzabad	20	24.46 N	82.6 E
Gaba	18	43.6 N	17.44 E
Gabba	27	8.29 N	35.24 E
Gable End Foreland	25	38.29 S	178.19 E
Gaboon, *r*	28	0.15 N	9.20 E
Gabrovo, *mt*	17	39.8 N	21.18 E
Gadara	22	32.37 N	35.43 E
Gadiatz	16	50.30 N	34.0 E
Gadmen	8	46.43 N	8.20 E
Gador	13	36.58 N	2.39 W
Gadun	27	15.38 N	48.38 E
Gaeta	12	41.12 N	13.25 E
Gagetown	31	45.47 N	66.12 W
Gaildorf	10	48.59 N	9.46 E
Gaillac	6	43.54 N	1.54 E
Gainsborough	3	53.26 N	0.46 W
Gairdner, *l*	24	31.40 S	135.40 E
Gairloch	4	57.37 N	5.29 W
Gairloch, *dist*	4	57.37 N	5.35 W
Gais	8	47.21 N	9.27 E
Gaja	11	48.59 N	17.9 E
Galashiels	4	55.37 N	2.49 W
Galatz	18	45.27 N	28.3 E
Gala Water	4	55.39 N	2.48 W
Galaxadi	17	38.22 N	22.23 E
Galega, *is*	28	10.28 S	56.30 E
Galena	30	42.23 N	90.24 W
Galenstock (*mt*)	8	46.37 N	8.27 E
Galera, *pt*	33	40.2 S	73.45 W
Galicia Crown-land	11	49.50 N	23.2 E
Galicia Kingdom	18	42.45 N	8.0 W
Galita, *i*	12	37.31 N	8.56 E
Galitch	16	58.20 N	42.40 E
Gallas or Ormu Tribes	27	6.0 N	36.0 E
Galle de, *pt*	20	6.1 N	80.15 E
Gallego, *r*	13	41.39 N	0.57 W
Gallilee	22	32.50 N	35.20 E
Gallilee, *l*	22	32.48 N	35.38 E
Gallinas, *pt*	33	12.28 N	71.50 W
Gallion, *b*	28	25.7 S	46.40 E
Gallipoli	12	40.3 N	17.58 E
Gallipoli	18	40.25 N	26.39 E
Gallo, *c*	12	38.14 N	13.18 E
Gallo, *c*	17	36.42 N	21.54 E
Galloway, *dist*	4	55.0 N	4.15 W
Galloway, Mull of	4	54.38 N	4.51 W
Gally, *hd*	5	51.32 N	8.57 W
Galong	21	18.15 N	109.42 E
Galston	4	55.36 N	4.23 W
Galty, *mts*	5	52.23 N	8.7 W
Galveston	30	29.19 N	94.48 W
Galway	5	53.17 N	9.3 W
Galway, *b*	5	53.12 N	9.10 W
Galway, *co*	5	53.20 N	9.0 W
Gamaru, *dist*	27	6.50 N	35.30 E
Gambia, *r*	26	13.0 N	13.0 W
Gambier, *is*	23	35.6 S	136.28 W
Gambo Ponds	31	48.45 N	54.30 W
Gamla Carleby	16	63.50 N	23.15 E
Gamleby	14	58.0 N	16.35 E
Gampel	8	46.18 N	7.44 E
Gamrie	4	57.40 N	2.40 W
Gamtoos, *r*	28	34.0 S	25.3 E
Ganana	27	3.28 N	42.57 E
Ganda	28	3.27 S	39.39 E
Gander Bay Pond	31	48.50 N	54.50 W
Gandersheim	9	51.52 N	10.1 E
Gandia	13	39.1 N	0.9 W
Gando	26	12.30 N	4.38 E
Gando *country*	26	11.0 N	4.0 E
Ganges, *r*	20	22.55 N	90.16 E
Gangkofen	10	48.27 N	12.33 E
Gangpoor	20	22.5 N	84.43 E
Gani Tribe	27	3.7 N	32.45 E
Ganjam	20	19.24 N	85.7 E
Gannat	6	46.6 N	3.12 E
Gao or Gogo	26	16.57 N	0.25 E
Gap	6	44.34 N	6.4 E
Gara, *l*	5	53.57 N	8.27 W
Garadice, *l*	5	54.3 N	7.43 W
Garbanup	24	32.53 S	115.48 E
Garberg	14	61.10 N	14.15 E
Garbo, *l*	15	57.35 N	10.20 E
Garcia	13	41.11 N	0.31 E
Gard, *dep*	6	44.0 N	4.10 E
Gard, *r*	6	43.56 N	4.25 E
Garda, *l*	12	45.40 N	10.40 E
Gardelegen	9	52.31 N	11.23 E
Gardiki	17	38.57 N	22.50 E
Garding	15	54.20 N	8.46 E
Gare, *l*	4	56.3 N	4.49 W
Gargaliano	17	37.4 N	21.39 E
Gargano, *mt*	12	41.49 N	16.0 E
Gargano, *prom*	12	41.50 N	16.11 E
Gariep or Orange, *r*	28	28.2 S	17.0 E
Garigliano, *r*	12	41.13 N	13.46 E
Garioch, *dist*	4	57.22 N	2.30 W
Garmouth	4	57.40 N	3.7 W
Garonne, *r*	6	44.41 N	0.20 W
Garromna, *i*	5	53.15 N	9.41 W
Garron, *pt*	5	55.3 N	5.58 W
Garrow, *mts*	20	25.35 N	90.30 E
Garry, *ft*	30	49.56 N	92.5 W
Garry, *r*	4	56.46 N	3.55 W
Garry Glen	4	57.6 N	5.0 W
Garstang	3	53.56 N	2.56 W
Garston	3	53.23 N	2.53 W
Gartempe, *r*	6	46.40 N	0.51 E
Garvagh	5	54.58 N	6.42 W
Garz, Wady el	22	32.55 N	37.16 E
Gascoyne, *r*	24	24.43 S	114.20 E
Gash Nor, *l*	19	39.15 N	90.0 E
Gaspé, *b*	31	48.45 N	64.15 W
Gaspé, *c*	31	48.47 N	64.9 W
Gasper, *str*	23	2.40 S	107.0 E
Gassen	9	51.45 N	15.1 E
Gastouni	17	37.50 N	21.15 E
Gastouni, *g*	17	37.45 N	21.15 E
Gastouni, *r*	17	37.54 N	21.25 E
Gasturi	17	39.33 N	19.54 E
Gata	13	40.12 N	6.38 W
Gata, *c*	13	36.43 N	2.12 W
Gata, *c*	18	34.32 N	33.5 E
Gata, de Sierra	13	40.17 N	6.35 W
Gataena	27	14.32 N	32.26 E
Gatehouse	4	54.53 N	4.12 W
Gateshead	3	54.58 N	1.36 W
Gath	22	31.41 N	34.54 E
Gath Rimmon	22	31.42 N	34.54 E
Gatineau, *l*	31	48.0 N	75.0 W
Gatineau, *r*	31	45.45 N	75.55 W
Gatron	26	24.57 N	15.9 E
Gaualgesheim	10	49.56 N	8.1 E
Gaulanitis, *prov*	22	32.50 N	35.50 E
Gauritz, *r*	28	34.20 S	21.55 E
Gavalou	17	38.32 N	21.32 E
Gave d'Oleron, *r*	6	43.25 N	0.50 W
Gave de Pau, *r*	6	43.25 N	0.36 W
Gaviao	33	14.6 S	42.10 W
Gaviarra, *mt*	13	41.57 N	8.10 W
Gavrion	17	37.52 N	24.44 E
Gawilgurh	20	21.21 N	77.21 E
Gawler	24	34.35 S	138.39 E
Gawler, *mts*	24	32.30 S	135.0 E
Gaya	20	24.46 N	84.47 E
Gayo	17	39.11 N	20.12 E
Gaza	22	31.30 N	34.33 E
Gazi, *i*	27	2.15 N	30.48 E
Gdov	16	58.45 N	28.0 E
Geba	22	32.19 N	35.16 E
Gebatha	22	32.39 N	35.14 E
Gedinne	7	49.58 N	4.56 E
Gedor	22	31.38 N	35.7 E
Geelong, *harb*	24	38.6 S	144.30 E
Geelvinck, *b*	23	2.30 S	135.0 E
Geelvink, *chan*	24	28.30 S	114.0 E
Geer, *r*	7	50.46 N	5.28 E
Geertruidenburg,	7	51.42 N	4.52 E
Gefle	14	60.45 N	17.10 E
Gefleborg, *len*	14	61.15 N	16.15 E
Gehren, Amt	10	50.38 N	10.59 E
Geil, *r*	15	54.54 N	9.15 E
Geilenkirchen	9	50.58 N	6.10 E
Geislingen	10	48.37 N	9.50 E
Gelderland, *prov*	7	52.10 N	6.0 E
Geldern	9	51.31 N	6.19 E
Gelnhausen	10	50.12 N	9.12 E
Gelting	15	54.45 N	9.54 E
Gembloux	7	50.33 N	4.42 E
Gemlik	18	40.25 N	29.10 E
Gemmi, *pass*	8	46.24 N	7.35 E
Gemona	12	46.16 N	13.9 E
Gemünden	10	50.4 N	9.41 E
Genappe	7	50.37 N	4.27 E
Genemuiden	7	52.37 N	6.2 E
Geneva	8	46.12 N	6.9 E
Geneva, *cant*	8	46.12 N	6.10 E
Geneva or Leman, *l*	8	46.27 N	6.30 E
Gengenbach	10	48.23 N	8.1 E
Genil, *r*	13	37.43 N	5.20 W
Genitchi	16	46.10 N	34.45 E
Gennargentu, *mt*	12	40.1 N	9.20 E
Gennep	7	51.42 N	5.58 E
Gennesareth, L, or Sea of Galilee	18	32.47 N	35.38 E
Genoa	12	44.23 N	8.55 E
Genoa, *g*	12	44.15 N	8.45 E
Genthin	9	52.24 N	12.9 E
Genzano	12	41.42 N	12.42 E
Geographe, *b*	24	33.30 S	115.30 E
Geographe, *chan*	24	24.30 S	113.15 E
George, *b*	31	45.45 N	61.45 W
George, *c*	31	45.53 N	61.54 W
George, *ft*	30	54.0 N	122.45 W
George, *ft*	30	44.20 N	100.7 W
George, *ft*	30	54.0 N	78.59 W
George, *i*	26	12.12 S	61.10 E
George, *l*	24	35.8 S	149.27 E
George, *sd*	25	44.40 S	167.28 E
George Fourth's,	31	48.20 N	57.42 W
George Town	19	5.27 N	103.0 E
Georgetown	29	33.23 N	79.16 W
Georgetown	33	6.46 N	58.8 W
George Town	23	41.6 S	146.52 E
George Town	28	33.53 S	22.17 E
George Town	31	46.11 N	62.34 W
Georgia, *prov*	16	40.15 N	45.0 E
Georgia, *g*	30	49.30 N	124.0 W
Georgia, *prov*	18	41.40 N	45.0 E
Georgia, *st*	30	33.0 N	83.0 W
Georgian, *b*	31	45.25 N	81.0 W
Georgievsk	16	44.10 N	43.35 E
Georgitsa	17	37.11 N	22.17 E
Gera	10	50.52 N	12.5 E
Gera, *r*	10	51.4 N	[illegible] E
Gerace	12	38.20 N	16.16 E
Gerad	27	6.53 N	49.12 E
Geraki	17	37.0 N	22.42 E
Geral Cordillera (*mts*)	33	11.40 S	62.30 W
Geraldine	25	44.10 S	171.18 E
Geraldton	24	28.45 S	114.42 E
Gerfeh, *f*	27	22.25 N	35.15 E
Gergal	13	37.6 N	2.41 W
Gerizim, *mt*	22	32.10 N	35.17 E
Gerlachsheim	10	49.35 N	9.44 E
Germany	2	51.0 N	10.0 E
Germersheim	10	49.14 N	8.21 E
Gernsbach	10	48.46 N	8.20 E
Gerona	13	41.58 N	2.51 E
Gerona, *prov*	13	42.6 N	2.35 E
Gers, *dep*	6	43.40 N	0.30 E
Gersau	8	46.59 N	8.32 E
Gestelen Ober	8	46.31 N	8.20 E
Getafe	13	40.19 N	3.43 W
Gette, *r*	7	50.52 N	5.6 E
Gettorf	15	54.24 N	9.58 E
Gex	6	46.20 N	6.3 E
Ghadames	26	30.5 N	9.14 E
Ghadda	27	17.45 N	42.45 E
Ghar Wady, el	22	32.46 N	36.23 E
Ghara, *r*	20	29.26 N	71.30 E
Gharbee, Wah el	27	25.30 N	29.0 E
Ghat	26	25.6 N	10.32 E
Ghatara, el	27	29.44 N	28.14 E
Ghazeepoor	20	25.35 N	83.34 E
Gheel	7	51.9 N	4.59 E
Ghent	7	51.2 N	3.44 E
Ghijiga	19	62.10 N	160.30 E
Ghilan	18	42.24 N	21.41 E
Ghogra, *r*	20	27.35 N	81.18 E
Gholab Singh's Dominions (Cashmere)	20	34.0 N	76.0 E
Ghor, el	22	31.3 N	35.30 E
Ghunpoor	20	16.33 N	78.5 E
Ghuznee	20	33.34 N	68.17 E
Giannutri, *i*	12	42.15 N	11.5 E
Giant's Causeway	5	55.14 N	6.31 W
Gibbe, *r*	27	8.0 N	37.3 E
Gibeah	22	31.40 N	35.6 E
Gibla	26	23.56 N	15.33 W
Gibraltar	13	36.10 N	5.21 W
Gibraltar, *str*	13	35.57 N	5.35 W
Gibson, *ft*	30	35.50 N	95.15 W
Gidea	14	63.40 N	19.5 E
Gidea, *r*	14	63.20 N	19.5 E
Gieboldhausen	9	51.36 N	10.11 E
Giediz	18	39.2 N	29.18 E
Giediz, *r*	18	38.33 N	27.40 E
Giekau	15	54.19 N	10.31 E
Gien	6	47.41 N	2.39 E
Giessbach	8	46.44 N	8.1 E
Giessen	10	50.34 N	8.41 E
Gifford	4	55.54 N	2.44 W
Gifhorn	9	52.29 N	10.32 E
Gigha	4	55.41 N	5.44 W
Gigha, *sd*	4	55.38 N	5.42 W
Giglio, *i*	12	42.22 N	10.53 E
Giguzla, *r*	13	39.14 N	3.25 W
Gija	27	11.38 N	24.48 E
Gijon	13	43.37 N	5.41 W
Gila, *r*	30	32.50 N	113.40 W
Gilbert, *is*	23	0.0	172.0 E
Gilbert, *r*	24	17.22 S	142.0 E
Gilboa	22	32.28 N	35.28 E
Gilboa, *mt*	22	32.30 N	35.25 E
Gilead	22	32.25 N	35.28 E
Gilead, *mts*	22	32.1 N	35.50 E
Gilgal	22	32.1 N	35.14 E
Gilgal	22	32.8 N	34.58 E
Gilgit	20	35.54 N	74.23 E
Gilim	21	24.6 N	120.28 E
Gill, *l*	5	54.15 N	8.22 W
Gilleleie	15	56.7 N	12.18 E
Gilolo	20	1.10 N	127.42 E
Gilolo, *i*	20	1.0 N	128.0 E
Gimont	6	43.38 N	0.52 E
Gimont, *r*	6	43.38 N	0.52 E
Gimzo	22	31.53 N	34.58 E
Ginæa (Jenin)	22	32.27 N	35.20 E
Ginzo	13	42.4 N	7.39 W
Gioja	12	38.28 N	15.54 E
Gioja	12	40.48 N	16.55 E
Gioja	12	41.54 N	13.42 E
Gioja, *g*	12	38.33 N	15.50 E
Giornico	8	46.23 N	8.50 E
Giovenazzo	12	41.13 N	16.40 E
Gipps Land	24	37.40 S	147.40 E
Giraffe, *r*	27	8.25 N	30.35 E
Girdleness	4	57.8 N	2.3 W
Girgeh	27	26.19 N	31.59 E
Girgenti	12	37.18 N	13.23 E
Gironde, *dep*	6	44.50 N	0.30 W
Gironde, *r*	6	45.30 N	0.50 W
Girvan	4	55.14 N	4.51 W
Girvan Water	4	55.17 N	4.42 W
Giscala	22	33.2 N	35.28 E
Gislev	15	55.14 N	10.35 E
Gislum	15	56.46 N	9.31 E
Giswyl	8	46.50 N	8.11 E
Gitschin	11	50.27 N	15.25 E
Giugliano	12	40.55 N	14.11 E
Giulianuova	12	42.44 N	13.59 E
Giurgevo	18	43.53 N	25.56 E
Givash, *l*	18	38.20 N	35.3 E
Givet	6	50.9 N	4.49 E
Givskud	15	55.49 N	9.21 E
Gizeh	27	30.1 N	30.14 E
Gjedsted	15	56.42 N	9.20 E
Gjenner	15	55.7 N	9.26 E
Gjer, *r*	15	57.5 N	10.15 E
Gjerslev	15	56.35 N	10.9 E
Gjodvad	15	56.11 N	9.36 E
Gjol	15	57.4 N	9.42 E
Gladbach	9	51.0 N	7.8 E
Gladenbach	10	50.46 N	8.35 E
Gladova	18	44.36 N	22.37 E
Gladsaxe	15	55.45 N	12.27 E
Gladstone	24	23.52 S	151.15 E
Gladstone	25	44.35 S	169.29 E
Glammis	4	56.38 N	3.1 W
Glamorgan, *co*	3	51.39 N	3.33 W
Glamorgan, *co*	23	41.58 S	147.50 E
Glanford Briggs	3	53.34 N	0.29 W
Glarentza	17	37.56 N	21.8 E
Glarentza, *c*	17	37.56 N	21.8 E
Glaris	8	46.44 N	9.46 E
Glarnisch, *mt*	8	47.1 N	9.0 E
Glarus	8	47.2 N	9.4 E
Glarus, *cant*	8	47.0 N	9.5 E
Glasgow	4	55.51 N	4.16 W
Glass, *r*	4	57.23 N	4.42 W
Glasslough	5	54.19 N	6.53 W
Glastonbury	3	51.10 N	2.42 W
Glätt, *r*	8	47.31 N	8.30 E
Glätz	9	59.26 N	16.39 E
Glauchau	10	50.48 N	12.32 E
Gleisdorf	11	47.4 N	15.45 E
Gleiwitz	9	50.17 N	18.40 E
Glen Almond	4	56.27 N	3.50 W
Glenamaddy	5	53.37 N	8.33 W
Glenan, *is*	6	47.43 N	3.57 W
Glenarm	5	54.58 N	5.57 W
Glenarm, *b*	5	54.58 N	5.56 W
Glencoe	4	56.38 N	4.57 W
Glenelly, *r*	5	54.46 N	7.15 W
Glengariff	5	51.44 N	9.31 W
Glenluce	4	54.53 N	4.48 W
Glenner, *r*	8	46.44 N	9.12 E
Glenö	15	55.12 N	11.26 E
Glenorchy	4	56.30 N	4.44 W
Glen Shee, Spittal of	4	56.48 N	3.28 W
Glenshiel	4	57.12 N	5.25 W
Glenties	5	54.47 N	8.17 W
Gleschendorf	15	54.1 N	10.39 E
Glin	5	52.34 N	9.17 W
Glina	11	45.20 N	16.4 E
Glommen, *r*	14	59.20 N	11.15 E
Gloriosa, *is*	28	11.25 S	47.14 E
Glossa	17	39.10 N	23.40 E
Glostrup	15	55.40 N	12.23 E
Gloucester	3	51.53 N	2.14 W
Gloucester, *co*	3	51.48 N	2.10 W
Glücksborg	15	54.49 N	9.34 E
Glückstadt	15	53.47 N	9.24 E
Gluriger	8	46.27 N	8.14 E
Glurns	11	46.38 N	10.32 E
Gmünd	9	48.47 N	9.47 E
Gmunden	11	47.57 N	13.49 E
Gnarp	14	62.10 N	17.10 E
Gnesen	9	52.32 N	17.33 E
Gnotzheim	10	49.3 N	10.42 E
Gnowydlup	24	33.52 S	117.33 E
Goa	20	15.27 N	73.53 E
Goa, *st*	20	15.20 N	74.0 E
Goalpara	20	26.9 N	90.35 E
Goang, *r*	27	12.57 N	36.32 E
Goat Fell (*mt*)	4	55.37 N	5.11 W
Gobi or Shamo Desert	19	43.0 N	110.0 E
Gobo, *dist*	27	5.25 N	36.35 E
Godalming	3	51.12 N	0.37 W
Godavery, *r*	20	18.30 N	80.25 E
Godbout	30	45.28 N	67.40 W
Godera	27	10.53 N	36.58 E
Goderich	30	43.45 N	81.50 W
Godjeb or Uma, *r*	27	5.20 N	35.30 E
Godthaab	29	64.10 N	51.37 W
Goedereed	7	51.19 N	3.59 E
Goedereed Gat (*estn*)	7	51.50 N	4.0 E
Goel	14	60.45 N	8.55 E
Goes	7	51.29 N	3.53 E
Gogho	20	21.39 N	72.12 E
Gogo or Gao	26	16.37 N	0.25 E
Goil, *l*	4	56.7 N	4.54 W
Gojam, *prov*	27	10.15 N	38.0 E
Gok, *r*	18	41.35 N	34.30 E
Golconda	20	17.38 N	82.28 E
Gold Coast, *dist*	26	5.0 N	1.0 W
Goldapp	9	54.17 N	22.19 E
Goldau	8	47.2 N	8.33 E
Golden, *br*	5	52.30 N	7.58 W
Goldene Aue, *r*	9	51.28 N	10.55 E
Goldingen	16	56.55 N	22.5 E
Goldsboro	30	35.42 N	77.53 W
Golea	26	30.43 N	2.46 E
Golfo Triste (*g*)	32	10.34 N	68.10 W
Gollegão	13	39.25 N	8.28 W
Golo, *r*	6	42.17 N	9.0 E
Golovina, *c*	19	73.2 N	68.20 E
Golspie	4	57.58 N	3.58 W
Golungo Alto	28	9.3 S	14.38 E
Gomaros, *g*	17	39.4 N	20.40 E
Gombroon	19	27.13 N	56.23 E
Gometray, *i*	4	56.31 N	6.22 W
Gonaives	32	19.29 N	72.35 W
Gonaives, de, *b*	32	19.28 N	72.45 W
Gonave, *i*	32	19.50 N	73.0 W
Gondar	27	12.37 N	37.29 E
Gondokoro	27	4.43 N	31.40 E
Gonobitz	11	46.20 N	15.25 E
Gontheaume, *b*	24	27.32 S	114.0 E
Gonye Falls	28	16.30 S	23.30 E

	Map.	Lat.	Long.
		° ′	° ′
Gonzaga	12	44.57 N	10.48 E
Gonzales	30	29.35 N	97.17 W
Good Haven	30	43.2 N	86.14 W
Goodey, *r*	25	43.45 S	170.37 E
Good Hope, *b*	21	43.0 N	144.17 E
Good Hope, *ft*	29	67.22 N	130.50 W
Goodwin Sands	3	51.15 N	3.33 E
Goole	8	53.42 N	0.51 W
Goolwa	24	35.30 S	138.50 E
Goolwa or Murray, *r*	24	34.10 S	140.0 E
Goomsore	20	19.47 N	84.39 E
Goomtee, *r*	20	26.39 N	81.20 E
Goondiwindi	24	28.34 S	150.33 E
Goor	7	52.14 N	6.36 E
Georgote	27	20.10 N	30.29 E
Goose, *i*	23	40.20 S	147.50 E
Goose, *l*	30	41.55 N	120.15 W
Goose, *l*	31	35.32 N	119.32 W
Gooty	20	15.5 N	77.40 E
Gophna	22	32.57 N	35.13 E
Goplo See	9	52.40 N	18.22 E
Goppingen	10	48.42 N	9.40 E
Gorani	17	36.55 N	22.27 E
Gorda, *pt*	32	22.25 N	83.15 W
Gordon, *r*	23	42.36 S	145.45 E
Gordona	8	45.17 N	9.22 E
Gordonstown	4	57.27 N	2.28 W
Gore, *b*	25	42.50 S	173.20 E
Gorey	5	52.41 N	6.17 W
Gorgona, *i*	12	43.26 N	9.53 E
Gorinchem	7	51.49 N	4.59 E
Goritsia	17	37.1 N	22.34 E
Goritz	11	45.55 N	13.41 E
Goritz, *prov*	11	46.5 N	13.45 E
Goritza	18	40.43 N	19.55 E
Gorkha	20	27.53 N	84.27 E
Gorkum	7	51.49 N	4.59 E
Gorlitz	10	51.9 N	15.0 E
Gorodo Sakmarsk	16	52.10 N	55.36 E
Gorongozo, *mt*	28	18.6 S	33.10 E
Gort	5	53.3 N	8.49 W
Gortope	20	32.8 N	80.30 E
Goruckpore	20	26.44 N	83.23 E
Görz	12	45.57 N	13.38 E
Gospic	11	44.35 N	15.20 E
Gosport	3	50.47 N	1.8 W
Gossau	8	47.25 N	9.14 E
Gosselies	7	50.27 N	4.26 E
Gotcha, *l*	18	40.20 N	45.10 E
Goteborg (Gottenborg)	14	57.39 N	11.59 E
Göteborg, *læn*	14	58.25 N	11.40 E
Gotha	10	50.57 N	10.42 E
Gotha Duchy	10	50.50 N	10.40 E
Gotha, *r*	14	57.45 N	11.55 E
Gothland, *i*	14	57.30 N	18.30 E
Goto, *is*	21	33.28 N	128.57 E
Gottes Koog (*l*)	15	54.53 N	8.48 E
Göttingen	9	51.32 N	9.56 E
Gottland, *i*	16	57.30 N	18.40 E
Gottorp	15	54.31 N	9.35 E
Gottorp, *amt*	15	54.33 N	9.47 E
Gottska Sandöe (*i*)	14	58.20 N	19.15 E
Goucin	13	36.32 N	5.17 W
Gouda	7	52.1 N	4.42 E
Goulburn	24	34.36 S	149.43 E
Goura	17	37.56 N	22.21 E
Gourdon	6	44.44 N	1.23 E
Gournay	6	49.29 N	1.42 E
Gourock	4	55.57 N	4.49 W
Govan	4	55.52 N	4.19 W
Govino	17	39.37 N	19.50 E
Govoro, *r*	28	22.25 S	32.30 E
Gow el Kebeer	27	26.49 N	31.37 E
Gower, *dist*	3	51.36 N	4.8 W
Gowhatty	20	26.8 N	91.41 E
Gowran	5	52.28 N	7.3 W
Gowrie	4	56.25 N	3.14 W
Goya	33	29.12 S	59.14 W
Goyaz	33	16.22 S	43.59 W
Goyaz, *prov*	33	13.0 S	48.0 W
Gozo, *i*	12	36.3 N	14.14 E
Graaf Reynet	28	32.15 S	25.10 E
Grabow	9	53.18 N	11.31 E
Gracias á Dios, *c*	32	15.2 N	83.12 W
Gradisca	11	45.53 N	13.32 E
Grafton	24	29.39 S	132.57 E
Grafton, *c*	24	16.51 S	146.0 E
Graham, *i*	30	53.50 N	132.10 W
Grahams Town	28	33.13 S	26.32 E
Graian Alps	6	45.30 N	6.50 E
Graiguenamanagh	5	52.33 N	6.57 W
Grain Coast, *dist*	26	6.0 N	10.0 W
Grammont	7	50.46 N	4.47 E
Grampian, *mts*	4	56.30 N	4.30 W
Gramsa, *i*	17	39.20 N	24.8 E
Gran	11	47.45 N	18.48 E
Gran, *r*	11	47.47 N	18.46 E
Granada	32	12.0 N	85.56 W
Granada, *prov*	13	37.18 N	3.25 W
Granadian, *cont'd*	33	5.0 N	74.0 W
Granadilla	13	40.18 N	6.1 W
Granard	5	53.47 N	7.30 W
Gran Canaria, *i*	26	27.45 N	16.25 W
Gran Chaco, el	33	25.0 S	60.0 W
Grand Bay	31	48.19 N	70.57 W
Grand, *can*	5	53.19 N	6.27 W
Grand, *can*	21	31.0 N	120.24 E
Grand, *l*	31	47.45 N	77.30 W
Grand, *l*	31	47.30 N	75.50 W
Grand, *l*	31	49.44 N	71.40 W
Grand Pond, the	31	48.50 N	57.20 W
Grand, *r*	30	38.30 N	109.30 W
Grand, *r*	31	43.4 N	80.10 W
Grand or Ottowa, *r*	31	46.15 N	78.20 W
Grand Caicos, *i*	32	21.50 N	71.40 W
Grand Cayman, *i*	32	19.19 N	81.20 W
Grand Falls of Saint John, *r*	31	47.3 N	67.49 W
Grande or Banana, *l*	33	11.20 S	50.0 W
Grande, *r*	26	10.13 N	14.0 W
Grande, *r*	33	11.36 S	43.10 W
Grande, *r*	33	20.0 S	51.15 W
Grande or Belmonte, *r*	33	15.50 S	40.0 W
Grande Cordillera, *mts*	33	10.0 S	48.30 W
Grande Terre, *dist*	32	16.20 N	61.22 W
Grand Manan, *i*	31	44.42 N	66.50 W
Grand Manitoulin, *i*	31	45.48 N	82.20 W
Grandola	13	38.9 N	8.34 W
Grandpré	6	49.21 N	4.51 E
Grandson	8	46.48 N	6.33 E
Grand Traverse City	30	44.44 N	85.41 W
Grane	19	29.6 N	48.58 E
Graney, *l*	5	52.58 N	8.40 W
Grange, la, *b*	24	18.35 S	121.50 E
Grangemouth	4	56.2 N	3.45 W
Granitsa, *chan*	30	54.30 N	133.0 W
Granja, la	13	40.52 N	4.2 W
Gran Sasso, *m*	12	42.27 N	13.40 E
Grantham	3	52.55 N	0.39 W
Granton	4	55.59 N	3.14 W
Grantown	4	57.20 N	3.36 W
Grasse	6	43.39 N	6.54 E
Grassöe	14	60.25 N	18.30 E
Grateful, *cr*	24	20.5 S	142.3 E
Gratton, *ft*	30	41.18 N	102.2 W
Grätz	11	47.2 N	15.28 E
Grau Bünd	8	46.40 N	9.10 E
Graudenz	9	53.29 N	18.43 E
Grave	7	50.46 N	4.44 E
Gravensteen	15	54.56 N	9.35 E
Gravešend	3	51.27 N	0.24 E
Gravina	12	40.49 N	16.24 E
Gravios, *c*	32	18.2 N	73.52 W
Gravlev	15	56.50 N	9.49 E
Gray	6	47.26 N	5.35 E
Great, *l*	23	41.53 S	146.46 E
Great, *l*	27	6.30 N	24.0 E
Great Abaco, *i*	32	26.30 N	77.10 W
Great Australian Bight	24	34.0 N	128.0 E
Great Australian Bight, Head of	24	31.40 S	131.10 E
Great Bahama, *i*	32	26.40 N	78.20 W
Great Bahma Bank	32	23.30 N	78.0 W
Great Barrier, *i*	25	36.10 S	175.30 E
Great Barrier, *rfs*	24	18.0 S	149.0 E
Great Bassa	26	5.50 N	9.58 W
Great Bear, *l*	29	66.0 N	120.0 W
Great Belt	15	55.30 N	10.50 E
Great Cascapedia, *r*	31	48.30 N	66.2 W
Great Cay	32	18.39 N	87.19 W
Great Chuai	28	26.40 S	25.15 E
Great Cumbray, *i*	4	55.46 N	4.55 W
Great Driffield	3	54.0 N	0.25 W
Greater Antilles or Leeward, *is*	32	20.0 N	75.0 W
Great Exhibition, *b*	25	34.38 S	173.6 E
Great Exuma, *i*	32	23.32 N	75.50 W
Great Fish, *b*	28	16.30 S	11.40 E
Great Fish, *r*	28	33.27 S	27.2 E
Great Fish or Back, *r*	29	65.10 N	105.0 W
Great Fish or Borradale, *r*	28	27.30 S	17.48 E
Great Grimsby	3	53.35 N	0.4 W
Great Guana Cay	32	24.2 N	76.20 W
Great Inagua, *i*	32	21.5 N	73.20 W
Great Kanawha, *r*	30	38.14 N	81.22 W
Great Karoo (Desert)	28	33.6 S	22.0 E
Great Kei, *r*	28	32.27 S	28.0 E
Great Kokel, *r*	11	46.7 N	23.55 E
Great Laber, *r*	10	48.52 N	12.15 E
Great Loo Choo or Okinawa Sima, *i*	21	26.30 N	128.0 E
Great Manitoulin, *i*	30	45.48 N	82 20 W
Great Marlow	3	51.34 N	0.45 W
Great Mercury, *i*	25	36.34 S	175.48 E
Great Namgua Land	28	27.0 S	17.0 E
Great Nethe, *r*	7	51.5 N	40.45 E
Great Nicobar, *i*	20	6.50 N	93.50 E
Great Opeonga, *l*	31	45.35 N	78.20 W
Great Ormes, *hd*	3	53.21 N	3.51 W
Great Pedee, *r*	30	34.10 N	79.25 W
Great Rattling, *r*	31	48.50 N	55.40 W
Great Saint Bernard, *mt*	8	45.50 N	7.15 E
Great Saint Bernard, *pass*	12	45.51 N	7.11 E
Great Salt, *l*	30	41.0 N	112.30 W
Great Salt Lake City	30	40.48 N	112.5 W
Great Sandy, *i*	24	25.20 S	153.10 E
Great Schutt, *i*	11	47.55 N	17.40 E
Great Slave, *l*	29	61.30 N	115.0 W
Great Spree, *r*	10	51.19 N	14.27 E
Great Stoney Desert	24	26.30 S	139.30 E
Great Szamos, *r*	11	47.7 N	23.54 E
Great Wall of China	21	38.0 N	108.30 E
Great Whale, *r*	30	55.30 N	77.0 W
Great Yarmouth	3	52.38 N	1.42 E
Greece	2	37.40 N	22.20 E
Green, *b*	30	45.0 N	87.30 W
Green, *l*	30	54.18 N	107.33 W
Green, *mts*	31	43.50 N	72.52 W
Green, *r*	30	40.0 N	109.55 W
Greenaa	15	56.25 N	10.51 E
Greencastle	5	55.14 N	6.56 W
Green Lake, *ft*	30	54.18 N	107.34 W
Greenland, *country*	29	70.0 N	40.0 W
Greenland Sea	29	65.0 N	32.30 W
Greenlaw	4	55.43 N	2.27 W
Greenock	4	55.56 N	4.45 W
Greenore, *pt*	5	52.14 N	6.19 W
Greenstone, *pt*	4	57.55 N	5.37 W
Grenville	30	34.52 N	82.13 W
Greenwich	3	51.28 N	0.0
Grego, *c*	18	34.58 N	34.7 E
Gregory, *l*	24	29.0 S	138.45 E
Greifen, *l*	8	47.40 N	8.40 E
Greifensee	8	47.22 N	8.40 E
Greiffenberg	9	53.54 N	15.7 E
Greiffenhagen	9	53.15 N	14.29 E
Greifswald	9	54.5 N	13.21 E
Greifswald, *i*	9	54.15 N	13.55 E
Greinord, *dist*	4	57.47 N	5.20 W
Greinord, *l*	4	57.55 N	5.30 W
Greiz	10	50.39 N	12.13 E
Grenada	30	33.46 N	89.47 W
Grenada, *i*	33	12.8 N	61.42 W
Grenadines, *is*	32	12.40 N	61.20 W
Grenchen	8	47.12 N	7.23 E
Grenna	14	58.5 N	14.35 E
Grenoble	6	45.12 N	5.42 E
Grenville, *c*	24	11.56 S	143.14 E
Gretna Green	4	55.0 N	3.3 W
Grevenmacher	7	49.42 N	6.27 E
Grevismuhlen	9	53.57 N	11.11 E
Grey, *r*	25	42.30 S	171.12 E
Grey, de, *r*	24	20.40 S	120.0 E
Grey Mare's Tail Waterfall	4	55.26 N	3.18 W
Grey Range	24	29.20 S	142.10 E
Grey Town	24	37.40 S	140.16 E
Greytown	25	45.52 S	170.16 E
Greytown or San Juan	32	10.59 N	83.42 W
Griesbach	10	48.28 N	13.11 E
Griffin	30	33.11 N	84.17 W
Grijpskerk	7	53.16 N	6.17 E
Grim, *c*	23	40.40 S	144.45 E
Grimma	10	51.13 N	12.43 E
Grimmen	9	54.8 N	13.3 E
Grimsel, *mt*	8	46.33 N	8.18 E
Grimstad	14	58.20 N	8.41 E
Grindelvald	8	46.37 N	8.2 E
Grindstone, *i*	31	47.22 N	61.56 W
Grinnell, *i*	29	76.40 N	95.0 W
Grinnell Land	29	80.50 N	80.0 W
Grinsted	15	55.45 N	8.56 E
Grinsted	15	55.40 N	8.49 E
Griqua Tn Klaar Water	28	28.37 S	24.2 E
Griquas, *ter*	28	29.30 S	25.0 E
Grisons, *cant*	8	46.40 N	9.30 E
Griz Nez, *c*	6	50.54 N	1.35 E
Groais, *i*	31	50.56 N	55.46 W
Grodek	11	49.45 N	23.42 E
Grodno	16	53.41 N	23.49 E
Grodno, *gov*	16	52.50 N	24.50 E
Grodno, *r*	16	53.35 N	24.5 E
Groenlo	7	52.2 N	6.37 E
Groissiles, *b*	25	41.5 S	173.45 E
Groitzsch	10	51.9 N	12.17 E
Groix, *i*	6	47.38 N	3.30 W
Gromitz	15	54.9 N	10.57 E
Gron, *sd*	15	54.54 N	12.8 E
Grona	26	25.52 N	10.13 W
Groningen	7	53.13 N	6.34 E
Groningen, *prov*	7	53.15 N	6.40 E
Groote Eylandt, *i*	24	13.45 S	136.45 E
Gros, *c*	31	46.35 N	84.47 W
Grosa, *pt*	13	39.8 N	1.37 E
Gros, Lubbe See	9	53.28 N	15.53 E
Grossenbrode	15	54.22 N	11.5 E
Grossen, Gronau	15	53.47 N	10.45 E
Grossenhain	10	51.17 N	13.32 E
Grosseto	12	42.45 N	11.5 E
Gross Gerau	10	49.56.N	8.29 E
Gross Glockner, *mt*	11	47.5 N	12.40 E
Gross Glogau	9	51.40 N	16.3 E
Gross Golling, *mt*	11	47.22 N	15.5 E
Grosso, *c*	17	36.29 N	22.22 E
Gross Oschersleben	9	52.3 N	11.13 E
Gross Schützen	11	48.28 N	17.1 E
Gross Strehlitz	9	50.31 N	18.18 E
Gross-wardein	11	47.2 N	21.56 E
Grotkau	9	50.42 N	17.23 E
Grottammare	12	43.1 N	13.53 E
Grove, *cr*	25	45.10 S	167.15 E
Grube	15	54.14 N	11.0 E
Grugueia, *r*	33	8.0 S	43.0 W
Gruinard, *l*	4	55.52 N	6.19 W
Grunberg	9	51.56 N	15.31 E
Grünberg	10	50.36 N	8.59 E
Grüningen	8	47.17 N	8.46 E
Grupont	7	50.6 N	5.18 E
Grütli	8	46.58 N	8.35 E
Gruyeres	8	46.35 N	7.5 E
Gshatsk	16	55.40 N	34.55 E
Gsteig	8	46.23 N	7.17 E
Guadajoz, *r*	13	37.43 N	4.45 W
Guadalajara	13	40.37 N	3.9 W
Guadalajara	29	21.9 N	103.2 W
Guadalaviar, *r*	13	39.30 N	0.20 W
Guadalcanal	13	38.3 N	5.50 W
Gualadete, *r*	13	36.35 N	6.14 W
Gualadmez, *r*	13	38.42 N	5.6 W
Gualadope, *r*	13	41.18 N	0.3 W
Guadaloupe, *i*	32	16.12 N	61.40 W
Gualadupe	13	39.23 N	5.15 W
Gualadupe, *i*	30	28.54 N	118.20 W
Guadalupe, Sierra de (*mts*)	13	39.26 N	5.25 W
Gualadhorce, *r*	13	36.40 N	4.30 W
Gualadimar, *r*	13	37.59 N	3.50 W
Gualadquivir, *r*	13	36.50 N	6.24 W
Guadarrama, Sierra de (*mts*)	13	40.55 N	4.0 W
Guadiana, *r*	13	39.9 N	3.6 W
Guadiana-Menor, *r*	13	37.58 N	3.15 W
Guadiaro, *r*	13	36.15 N	5.20 W
Guadiata, *r*	13	37.47 N	5.10 W
Guadiana, *r*	13	38.54 N	5.43 W
Guadix, *r*	13	37.40 N	3.5 W
Guajira, *pen*	32	11.45 N	72.0 W
Gualateiri, *vol*	33	18.26 S	9.0 W
Guam, *i*	23	13.20 N	144.35 E
Guanacache, *l*	33	32.32 S	68.30 W
Guanacaste	32	10.44 N	85.26 W
Guanaja or Bonacca, *i*	32	16.30 N	85.30 W
Guanajuata	29	21.0 N	100.42 W
Guanes, *b*	32	22.4 N	84.20 W
Guapore or Itanez, *r*	33	13.15 S	62.25 W
Guarda	13	40.33 N	7.17 W
Guardafui, *c*	27	11.53 N	51.22 E
Guardia, *i*	30	29.30 N	113.0 W
Guardia, la	13	42.35 N	2.44 W
Guardialfiera	12	41.48 N	14.50 E
Guardistallo	12	43.18 N	10.38 E
Guardo	13	42.46 N	4.44 W
Guareña	13	38.43 N	6.8 W
Guasco	33	28.25 S	71.25 W
Guastallo	12	44.55 N	10.39 E
Guatemala	29	14.41 N	90.35 W
Guatemala, *rep*	32	15.40 N	91.0 W
Guaviare, *r*	33	3.14 N	73.34 W
Guayama	32	18.0 N	66.4 W
Guayaquil	33	2.10 S	79.56 W
Guayaquil, *g*	33	3.0 S	80.10 W
Guaymas	30	28.10 N	110.32 W
Guayra, la	33	10.35 N	67.2 W
Guaytecas, *is*	33	44.0 S	74.0 W
Gubbio	12	43.22 N	12.34 E
Guben	9	51.58 N	14.42 E
Guchen	19	43.50 N	90.15 E
Guden, *r*	15	56.22 N	9.37 E
Guden, *r*	15	55.58 N	9.41 E
Gudensberg	10	51.11 N	9.22 E
Gudme	15	55.8 N	10.42 E
Gudvangen	14	60.47 N	6.45 E
Guelph	31	43.30 N	80.21 W
Guerande	6	47.21 N	2.27 W
Guéret	6	46.10 N	1.52 E
Guernsey, *i*	6	49.27 N	2.35 W
Guggisburg	8	46.46 N	7.19 E
Guggur, *r*	20	30.20 N	76.35 E
Guhlborg, *sd*	15	54.53 N	11.45 E
Guhrau	9	51.39 N	16.33 E
Guiana, *prov*	33	4.4 N	60.0 W
Guiana, British, *country*	33	4.0 S	52.40 W
Guiana, Dutch or Surinam *country*	33	3.30 S	55.40 W
Guiana, French *country*	33	4.0 N	52.40 W
Guiana, Table Land of	33	3.50 N	55.0 W
Guildford	3	51.14 N	0.34 W
Guinea, *g*	26	2.0 N	0.0
Guingamp	6	48.34 N	3.9 W
Guiona, *mt*	17	38.38 N	22.15 E
Guipuscoa	13	43.4 N	2.10 W
Guisborough	3	54.32 N	1.3 W
Guise	6	49.51 N	3.40 E
Gujerat	20	22.20 N	71.0 E
Gukin	27	10.28 N	29.19 E
Gula, *r*	14	63.20 N	10.15 E
Gulgoa, *r*	24	29.42 S	146.32 E
Gulpen	7	50.49 N	5.53 E
Gulstav	15	54.44 N	10.42 E
Gulu, *is*	23	8.30 N	137.25 E
Gumbinnen	9	54.35 N	22.9 E
Gumbinnen, *gov*	9	54.23 N	22.15 E
Gumiel	13	41.50 N	3.37 W
Gummer	27	16.57 N	30.14 E
Gundagai	24	35.3 S	148.3 E
Gundam	26	17.8 N	3.34 W
Gundava	19	28.30 N	67.28 E
Gundelfingen	10	48.33 N	10.21 E
Gündelhart	8	47.37 N	8.56 E
Gunduck, *r*	20	26.26 N	84.42 E
Gunlah, *rns*	26	19.42 N	0.20 E

	Map.	Lat.	Long.
Gunich	18	41.34 N	41.36 E
Güns	11	47.20 N	16.33 E
Guntoor	20	16.15 N	80.27 E
Günz, *r*	10	48.11 N	10.16 E
Günzberg	10	48.27 N	10.16 E
Gunzenhausen	10	49.7 N	10.45 E
Gurague	27	8.25 N	38.35 E
Guraja, *r*	23	2.20 S	53.25 W
Gurara, *dist*	26	29.40 N	0.0
Guriev	16	47.10 N	51.55 E
Gurk, *r*	11	45.55 N	15.37 E
Gurnigel	8	46.46 N	7.26 E
Gurrah	20	23.6 N	79.55 E
Gurun	18	38.48 N	37.1 E
Gurupatuba, *r*	33	0.40 S	55.30 W
Gurupi, *c*	33	0.55 S	46.11 W
Gurupi, *r*	33	2.10 S	46.0 W
Gustaf	14	60.25 N	15.30 E
Güstrow	9	53.48 N	12.11 E
Gutada	27	2.14 N	32.30 E
Guttannen	8	46.39 N	8.22 E
Guyambra, *r*	32	14.40 N	85.18 W
Guysborough	21	45.22 N	61.30 W
Gwa	20	17.34 N	94.36 E
Gwadel	19	25.13 N	62.14 E
Gwalior	20	26.12 N	78.7 E
Gweebarra, *r*	5	54.52 N	8.15 W
Gwydir, *dist*	24	29.20 S	150.0 E
Gyaros or Jura	17	37.46 N	24.43 E
Gyöngyos	11	47.45 N	19.58 E
Gyula	11	46.35 N	21.21 E
Haag or Hague, The	7	52.3 N	4.18 E
Haaksbergen	7	52.9 N	6.44 E
Haarlem	7	52.23 N	4.38 E
Haarlem, *l*	7	52.20 N	4.40 E
Haase, *r*	9	52.30 N	8.0 E
Haaslov	15	55.15 N	11.33 E
Haast, *r*	25	43.48 S	169.5 E
Habay	7	49.43 N	5.40 E
Habelschwert	9	50.17 N	16.40 E
Habkeren	8	47.44 N	7.52 E
Habr Awal	27	10.35 N	44.0 E
Habrgahadji Tribe	27	9.30 N	47.0 E
Hachenburg	9	50.39 N	7.50 E
Hackettstown	5	52.52 N	6.33 E
Hadamar	10	50.26 N	8.3 E
Haddington	4	55.57 N	2.47 W
Haddington, *co*	4	55.55 N	2.45 W
Hademarschen	15	54.6 N	9.24 E
Hadersleben	15	55.15 N	9.35 E
Hadersleben, *amt*	15	55.15 N	9.10 E
Hadjin	18	38.5 N	35.46 E
Hadleigh	3	52.3 N	0.57 E
Hadramaut Region	27	18.0 N	50.0 E
Hae	21	34.32 N	119.13 E
Haeght	7	50.58 N	4.40 E
Haën, *c*	19	73.0 N	73.32 E
Haetan, *i*	21	25.30 N	119.46 E
Hafoon Ras (*c*)	26	10.17 N	51.28 E
Hafsa	18	41.34 N	26.51 E
Hagen	9	51.28 N	7.28 E
Hagia Anna	17	38.51 N	23.25 E
Hagios	17	38.54 N	23.4 E
Hagios Andreas	17	37.20 N	22.46 E
Hagios Georgios	17	37.50 N	22.40 E
Hagios Georgios	17	37.55 N	22.40 E
Hagios Petros	17	37.20 N	22.33 E
Hagios Vasilios	17	37.11 N	22.42 E
Hagios Vlasis	17	38.0 N	21.55 E
Hags, *hd*	5	52.57 N	9.27 W
Hague, de la, *c*	6	49.44 N	1.57 W
Hague or Haag, The	7	52.3 N	4.18 E
Hagueneaw	6	48.52 N	7.45 E
Ha Ha, *r*	31	50.56 N	59.30 W
Hahnbach	10	49.31 N	11.44 E
Hai-chuen, *i*	21	21.40 N	112.33 E
Haik, *l*	27	11.25 N	39.55 E
Hai-ling, *i*	21	21.38 N	111.57 E
Hainan, *i*	21	19.0 N	109.45 E
Hainan, *str*	21	20.12 N	110.0 E
Hainau	9	51.17 N	15.57 E
Hainaut, *prov*	7	50.15 N	3.20 E
Haine, *r*	7	50.28 N	3.52 E
Hainfeld	11	48.1 N	15.46 E
Hainspach	11	51.2 N	14.20 E
Haiti, *rep*	32	19.0 N	72.40 E
Haita, San Domingo or Hispaniola	32	19.0 N	71.0 W
Hai-yang	19	36.50 N	121.31 E
Hajar, el	26	24.57 N	2.32 E
Hakobo, *mt*	27	2.10 N	43.20 E
Hakateramea, *r*	25	44.42 S	170.32 E
Hakodadi	21	41.47 N	140.51 E
Hal	7	50.43 N	4.13 E
Halas	11	46.35 N	19.31 E
Halberstadt	9	51.54 N	11.3 E
Haldagerlille	15	55.22 N	11.33 E
Haleimah	27	31.28 N	26.5 E
Halesworth	3	52.21 N	1.30 E
Halfaia	27	15.44 N	32.39 E
Halifax	3	53.43 N	1.49 W
Halifax	31	44.38 N	63.36 W
Halifax, *b*	24	18.50 S	146.20 E
Halkirk	4	58.30 N	3.29 W
Hall	9	49.6 N	9.43 E
Hall	11	47.20 N	11.31 E
Hall, *ft*	30	42.59 N	112.25 W
Halla	20	25.46 N	68.21 E
Halladale Glen	4	58.28 N	3.54 W
Hallams Bird, *i*	28	24.33 S	14.28 E
Halland, *læn*	14	57.0 N	12.40 E
Hallau	8	47.42 N	8.29 E
Halle	9	51.29 N	11.59 E
Halle	9	52.5 N	8.22 E
Hallein	11	47.40 N	13.4 E
Hallen	14	64.0 N	17.20 E
Halli, *harb*	27	18.35 N	41.15 E
Hallwyl, *l*	8	47.17 N	8.13 E
Halmstad	15	56.39 N	12.49 E
Halstead	3	51.57 N	0.46 E
Halsted	15	54.52 N	11.13 E
Haltwhistle	3	54.59 N	2.25 W
Halys or Kizil Irmak, *r*	18	41.42 N	36.0 E
Ham	6	49.45 N	3.3 E
Hamada	21	34.54 N	132.3 E
Hamah	18	35.12 N	36.39 E
Hamath	22	34.16 N	35.40 E
Hamburg	9	53.33 N	10.0 E
Hamda Allahi	26	13.48 N	5.7 W
Hamelin Pool	24	26.0 S	114.16 E
Hameln	9	52.7 N	9.21 E
Hamilton	4	55.47 N	4.3 W
Hamilton	23	42.36 S	146.52 E
Hamilton	31	43.16 N	79.56 W
Hamilton or Meshickemau, *r*	30	52.50 N	62.0 W
Hamilton, *sd*	31	49.30 N	54.20 W
Hamm	9	51.40 N	7.50 E
Hammamet, *g*	12	36.8 N	10.30 E
Hammar	14	58.50 N	15.5 E
Hamme	7	50.47 N	4.42 E
Hammelburg	10	50.7 N	9.53 E
Hammer	15	55.8 N	11.51 E
Hammerfest	14	70.39 N	23.40 E
Hammersley Range (*mts*)	24	22.0 S	116.20 E
Hampden	25	45.15 S	170.50 E
Hamrange	14	60.55 N	17.0 E
Hamsdale, *r*	4	58.10 N	3.53 W
Han	15	57.2 N	8.59 E
Han, *r*	21	24.0 N	116.34 E
Hanau	10	50.9 N	8.55 E
Hanau *prov*	10	50.15 N	9.10 E
Han-chong	21	33.2 N	107.17 E
Handa, *i*	4	58.23 N	5.11 W
Handak	27	18.37 N	30.44 E
Handek	8	46.37 N	8.18 E
Hang-chow	21	30.15 N	120.16 E
Hang-chow, *b*	21	30.25 N	121.30 E
Hango, *hd*	16	59.50 N	23.0 E
Haning	21	39.50 N	127.40 E
Hanish, *is*	27	14.5 N	42.42 E
Han-kiang, *r*	21	31.30 N	112.30 E
Han-kow	21	30.35 N	114.18 E
Hanle	20	32.47 N	78.56 E
Hannak	27	19.1 N	30.24 E
Hannek	27	18.21 N	31.42 E
Hannibal	30	39.40 N	90.24 W
Hannut	7	50.41 N	5.5 E
Hanover	9	52.23 N	9.42 E
Hanover, *i*	33	51.0 S	74.45 W
Hanover, Kingdom	9	52.38 N	8.55 E
Hansi	20	29.4 N	75.59 E
Hanstead	15	57.7 N	8.35 E
Hants, *co*	3	51.2 N	1.15 W
Han-yang	21	30.35 N	114.5 E
Hapsburg	8	47.28 N	8.11 E
Haraomo, *l*	21	39.25 N	104.12 E
Harar or Adari	27	9.19 N	42.18 E
Harboore	15	56.37 N	8.11 E
Harburg	15	53.28 N	9.59 E
Hardanger, *fd*	14	60.20 N	6.10 E
Hardanger Field, (*mts*)	14	60.20 N	7.25 E
Hardeea Core	27	10.30 N	51.10 E
Harden, *r*	24	22.52 S	117.12 E
Hardenberg	7	52.34 N	6.38 E
Harderwijk	7	52.22 N	5.37 E
Hardfeldt, *dist*	10	48.48 N	10.15 E
Hardt Gebirge, (*mts*)	10	49.18 N	7.40 E
Hardwick, *mts*	24	30.7 S	150.38 E
Hardy, *mt*	25	37.42 N	137.40 E
Hare, *b*	31	51.15 N	55.50 W
Hare, *i*	31	47.51 N	69.46 W
Haren	7	53.11 N	6.37 E
Haring Vliet	7	51.46 N	4.12 E
Harlech	3	52.53 N	4.5 W
Harleston	3	52.25 N	1.19 E
Harlingen	7	53.10 N	5.24 E
Haro	13	42.32 N	3.2 W
Harosheth	22	33.4 N	35.33 E
Harpy, *i*	17	37.15 N	21.0 E
Harrah, el, Desert	22	33.5 N	37.32 E
Harram Wady, el	23	32.58 N	36.12 E
Harran	18	36.55 N	39.4 E
Harre	15	56.43 N	8.56 E
Haricanaw, *r*	31	50.11 N	79.0 W
Harris, *i*	4	57.52 N	6.50 E
Harris, *sd*	4	57.43 N	7.5 W
Harris, Forest of	4	58.0 N	6.55 W
Harrisburg	29	43.14 N	80.23 W
Harrisburg	30	40.15 N	76.54 W
Harrismith	28	27.40 S	28.20 E
Harrogate	3	54.0 N	1.33 W
Hart, *l*	24	31.12 S	136.5 E
Hart Fell (*mt*)	4	55.12 N	3.12 W
Hartcbeest, *r*	28	30.0 S	21.9 E
Hartford	30	41.42 N	72.42 W
Hartland	3	50.59 N	4.27 W
Hartland, *pt*	3	51.1 N	4.30 W
Hartlepool	3	54.43 N	1.11 W
Hartley	3	55.6 N	1.28 W
Harwich	3	51.56 N	1.16 E
Harz, *mts*	9	51.41 N	10.37 E
Harzeit, Ras el (*c*)	27	31.22 N	37.23 E
Hasbany, *nahr*	22	33.13 N	35.38 E
Hasbeiya	22	33.25 N	35.42 E
Hasel, *r*	10	49.26 N	10.55 E
Haselünne	9	52.42 N	7.29 E
Hasenpoth	16	56.40 N	21.30 E
Hasi, el	26	28.12 N	10.45 E
Haskeir, *is*	4	57.42 N	7.42 W
Haslach	10	48.16 N	8.4 E
Hasle	15	55.11 N	14.44 E
Hasle	15	56.10 N	10.10 E
Haslemere	3	51.6 N	0.42 W
Hasli, *v*	8	46.45 N	8.7 E
Hassa	19	25.0 N	50.0 E
Hassanieh Region	27	14.30 N	32.10 E
Hasselt	7	52.36 N	6.6 E
Hasselt	7	50.56 N	5.20 E
Hassfurt	10	50.2 N	10.30 E
Hassing	15	57.4 N	10.10 E
Hassing	15	56.49 N	8.26 E
Hastings	3	50.52 N	0.35 E
Hasya	22	34.48 N	36.44 E
Hatherleigh	3	50.49 N	4.3 W
Hattem	7	52.18 N	6.47 E
Hatteras, *c*	30	35.14 N	75.32 W
Hatting	15	55.52 N	9.46 E
Hatzfeld	11	45.47 N	20.47 E
Hauenstein	10	47.34 N	8.6 E
Haukoin Tribe	28	19.22 S	16.30 E
Haun, *r*	10	50.47 N	9.43 E
Haura	27	25.5 N	36.32 E
Hauraki, *g*	25	36.20 S	175.18 E
Hauran, *dist*	22	32.45 N	36.20 E
Hauran, *i*	22	32.45 N	36.45 E
Hauranga	25	39.10 S	173.55 E
Haus Stein, *mt*	8	46.52 N	9.4 E
Haute Garonne, *dep*	6	43.20 N	1.0 E
Haute Loire, *dep*	6	45.10 N	3.50 E
Haute Marne, *dep*	6	48.10 N	5.10 E
Hautes Alpes, *dep*	6	44.40 N	6.20 E
Haute Sâone, *dep*	6	47.40 N	6.10 E
Haute Savoie, *dep*	6	46.0 N	6.25 E
Hautes Pyrénées, *dep*	6	43.0 N	0.10 E
Haute Vienne, *dep*	6	45.50 N	1.15 E
Haut Rhin, *dep*	6	47.50 N	7.10 E
Hauwarin	22	34.16 N	37.6 E
Havana	32	23.10 N	82.22 W
Havant	3	50.52 N	0.59 W
Havel, *r*	9	52.43 N	12.11 E
Havelange	7	50.23 N	5.13 E
Havelock	25	45.59 S	169.44 E
Havelock	25	41.18 S	173.50 E
Haverfordwest	3	51.48 N	4.55 W
Haversin	7	50.16 N	5.13 E
Havknude, *hd*	15	56.21 N	10.55 E
Havre, le	6	49.29 N	0.6 E
Hawara	22	32.7 N	35.17 E
Hawash, *r*	27	11.15 N	41.4 E
Hawaii or Owhyhee, *i*	23	19.30 N	155.30 W
Hawea, *l*	25	44.30 S	169.14 E
Hawi	27	5.30 N	46.1 E
Hawai Tribe	27	4.40 N	46.0 E
Hawick	4	55.26 N	2.48 W
Hawkdun, *mts*	25	44.50 S	170.15 E
Hawke, *b*	30	53.20 N	56.0 W
Hawke, *b*	31	50.38 N	57.15 W
Hawke, *b*	25	39.20 S	177.20 E
Hawke Bay *prov*	25	39.35 S	176.40 E
Hawkesbury	25	45.36 S	170.43 E
Hawkesbury, *r*	24	33.33 S	151.20 E
Hawkswood	25	42.40 S	173.20 E
Hay	3	52.4 N	3.7 W
Hay, *c*	24	14.0 S	129.25 E
Hayd	11	49.43 N	12.42 E
Hayingen	10	48.16 N	9.29 E
Haytien, *c*	29	19.53 N	71.39 W
Haywards, *cr*	24	19.10 S	134.25 E
Hazebrouck	6	50.44 N	2.31 E
Hazor	22	31.59 N	35.16 E
Head, *mt*	30	50.20 N	114.30 W
Headford	5	53.28 N	9.6 W
Heapy, or Wakapoai, *r*	25	41.5 S	172.6 E
Hebrides, *g*	4	56.50 N	7.0 W
Hebrides or Western, *is*	4	57.45 N	6.50 W
Hebron	22	31.31 N	35.8 E
Hechingen	10	48.21 N	8.58 E
Hedemarken *amt*	14	61.20 N	11.0 E
Hedemora	14	60.15 N	15.55 E
Hedjaz Region	27	25.0 N	40.0 E
Hedon	3	53.46 N	0.14 W
Hee	15	56.9 N	8.17 E
Hee Ben (*mt*)	4	58.17 N	4.42 W
Heeju	9	26.42 N	38.28 E
Heel	7	51.11 N	5.53 E
Heerde	7	52.23 N	6.3 E
Heerenberg, 's	7	51.52 N	6.13 E
Heerenveen	7	52.57 N	5.55 E
Heerlen	7	50.53 N	5.59 E
Heeth	3	54.23 N	1.58 W
Heide	15	54.12 N	9.5 E
Heidekrug	9	55.22 N	21.30 E
Heidleberg	10	49.24 N	8.42 E
Heide Naab, *r*	10	49.36 N	12.9 E
Heidenfeld	10	49.51 N	9.35 E
Heidenheim	10	49.1 N	10.45 E
Heidersheid	7	50.6 N	6.6 E
Heilbronn	10	49.8 N	9.13 E
Heiligenbeil	9	54.31 N	20.4 E
Heiligenhafen	15	54.22 N	10.58 E
Heiligenkreuz	27	6.40 N	30.52 E
Heilo	7	52.36 N	4.42 E
Heilsberg	9	54.7 N	20.35 E
Heilsk	15	55.22 N	9.35 E
Heinrichswalde	9	55.2 N	21.40 E
Hejaz	19	25.0 N	40.0 E
Hekitihu Pah	25	40.25 S	176.26 E
Hekla, *mt*	15	63.58 N	19.41 W
Hela	9	54.37 N	18.47 E
Helbe, *r*	10	51.21 N	10.40 E
Helder, de	7	52.57 N	4.45 E
Helensburgh	4	56.0 N	4.43 E
Helge, *l*	14	55.57 N	14.12 E
Helge, *r*	14	55.52 N	14.20 E
Helgoland, *b*	15	54.6 N	8.35 E
Helgoland, *i*	15	54.11 N	7.53 E
Helicon, *mt*	17	38.17 N	22.53 E
Hellada, *r*	17	38.55 N	22.18 E
Hellevoetsluis	7	51.50 N	4.7 E
Hellin	13	38.30 N	1.39 W
Helme, *r*	10	51.25 N	11.20 E
Helmond	7	51.28 N	5.39 E
Helmstadt	10	49.46 N	9.41 E
Helmstedt	9	52.13 N	11.0 E
Helmund, *r*	19	31.0 N	61.50 E
Helsingborg	15	56.2 N	12.42 E
Helsinge	15	55.31 N	11.12 E
Helsingfors	16	60.15 N	24.50 E
Helsingor (Elsinore)	15	56.2 N	12.36 E
Helston	3	50.7 N	5.16 W
Hellvellin, *mt*	3	54.32 N	3.2 W
Helvick, *hd*	5	52.3 N	7.32 W
Hemau	10	49.3 N	11.46 E
Hems	18	34.46 N	36.46 E
Hen	21	22.35 N	108.55 E
Henares, *r*	13	40.24 N	3.30 W
Heng or Siang, *r*	21	27.30 N	112.45 E
Heng-chow	21	26.55 N	112.25 E
Henley	3	52.18 N	1.46 W
Henley	3	51.33 N	0.54 W
Henne	15	55.44 N	8.13 E
Henne, *r*	15	55.43 N	8.9 E
Hennebont	6	47.50 N	3.17 W
Hennstedt	15	54.1 N	9.42 E
Hennstedt	15	54.17 N	9.10 E
Henry, *c*	30	36.54 N	76.5 W
Hepha	22	32.48 N	35.1 E
Heppenheim	10	49.39 N	8.37 E
Heraldsby	14	66.10 N	20.50 E
Herat	19	34.26 N	62.8 E
Hérault, *dep*	6	43.30 N	3.20 E
Hérault, *r*	6	43.43 N	3.35 E
Herbert	25	45.12 S	170.30 E
Herbert, *r*	24	22.36 S	15.0 E
Herborn	10	50.41 N	8.17 E
Herck, *r*	7	50.55 N	5.16 E
Hereford	3	52.4 N	2.42 W
Hereford, *co*	3	52.7 N	2.43 W
Herekino, *r*, or False Hokianga	25	35.18 S	173.13 E
Herenthals	7	51.11 N	4.51 E
Herford	9	52.7 N	8.40 E
Heri, *r*	19	35.53 N	60.42 E
Heridia	32	9.6 N	83.16 W
Herisau	8	47.23 N	9.17 E
Hérisson	6	46.32 N	2.42 E
Hermance	8	46.18 N	6.15 E
Hermanstadt	2	45.46 N	24.9 E
Hermon, *mt* (Jebel esh Sheikh)	22	33.26 N	35.50 E
Hermopolis or Syra	17	37.26 N	24.56 E
Hernad, *r*	11	47.59 N	20.56 E
Hernösand	14	62.40 N	17.50 E
Heron	7	50.33 N	5.5 E
Heron, *l*	25	43.28 S	171.15 E
Herrera	18	42.37 N	4.16 W
Herrera del Duque	13	39.6 N	5.4 W
Herrmanstadt	11	45.48 N	24.10 E
Herrnhut	10	51.1 N	14.45 E
Herschbach	10	50.34 N	7.43 E
Herschel Range	24	29.15 S	115.38 E
Hersfeld	10	50.52 N	9.41 E
Herstal	7	50.41 N	5.38 E
Hertford	3	51.47 N	0.5 W
Hertford, *co*	3	51.52 N	0.6 W
Hertogenbosch's or Bois le Duc	7	51.42 N	5.18 E
Herve	7	50.38 N	5.48 E
Hervey, *b*	24	25.0 S	152.40 E
Herzberg	9	51.43 N	13.14 E
Herzberg	9	51.39 N	10.20 E
Herzogenbuchsee	8	47.11 N	7.43 E
Heshbon	22	31.44 N	35.49 E
He-shin, *r*	21	33.30 N	105.10 E
Hesselo, *i*	15	56.13 N	11.42 E
Hessen Cassel or Kurhessen Electorate	10	51.20 N	9.20 E
Hessen Darmstadt, Grand Duchy of	10	50.15 N	9.0 E
Heuberg, *mts*	10	48.8 N	8.50 E
Heure, *r*	7	50.22 N	4.23 E
Heusden	7	51.43 N	5.7 E
Hexham	3	54.58 N	2.6 W
Heyst	7	51.21 N	3.14 E

	Map.	Lat.	Long.
Hheiyang	21	37.50 N	128.40 E
Hiao, *dist*	28	12.0 S	37.0 E
Hicksford	30	36.37 N	77.27 W
Hidt	14	59.5 N	14.10 E
Hie-che-chin, *b*	21	22.48 N	115.35 E
Hielmar, *l*	14	59.15 N	16.0 E
Hierden	7	52.26 N	5.40 E
Hieromax, *r*	22	32.42 N	35.47 E
Higham Ferrers	3	52.19 N	0.37 W
Highworth	3	51.39 N	1.42 W
Higuerra	33	33.55 S	53.20 W
Hijar	13	41.12 N	0.26 W
Hildburghausen	10	50.26 N	10.43 E
Hildesheim	9	52.8 N	9.58 E
Hill, *r*	24	30.15 S	115.20 E
Hillah	18	32.28 N	44.29 E
Hillegom	7	52.18 N	4.34 E
Hillerod	15	55.56 N	12.18 E
Hillerslev	15	57.1 N	8.44 E
Hillsborough	5	54.28 N	6.5 W
Hillsborough, *c*	24	20.57 S	149.30 E
Hilpoltstein	10	49.11 N	11.12 E
Hilvarenbeek	7	51.28 N	5.8 E
Himalaya, *mts*	20	31.0 N	80.0 E
Himmelberg, *mt*	15	56.6 N	9.37 E
Hinchinbrooke, *i*	24	18.10 S	146.18 E
Hindelbank	8	47.3 N	7.32 E
Hindelopen	7	52.57 N	5.24 E
Hindia	20	22.26 N	76.55 E
Hindoe, *i*	14	68.35 N	15.50 E
Hindon	3	51.6 N	2.7 W
Hindoo Koosh, *mts*	20	35.50 N	70.30 E
Hinds, *r*	25	44.10 S	171.42 E
Hindsholm, *pen*	15	55.33 N	10.41 E
Hinganghat	20	20.33 N	78.53 E
Hing-chow	21	32.40 N	116.3 E
Hing-i	21	24.58 N	105.0 E
Hing-ngan	21	32.35 N	109.27 E
Hing-wha	21	25.30 N	119.8 E
Hini	18	38.22 N	40.25 E
Hinka, *l*	21	44.50 N	133.30 E
Hinojosa	13	38.23 N	6.17 W
Hinojoso	13	38.30 N	5.8 W
Hinter Rhein	8	46.34 N	9.10 E
Hinwyl	8	47.18 N	8.51 E
Hippos	22	32.42 N	35.42 E
Hirschberg	9	50.53 N	15.43 E
Hirsova	18	44.42 N	27.57 E
Hispaniolo Haiti or San Domingo, *i*	32	19.0 N	71.0 W
Hissar	20	29.9 N	75.44 E
Hit	18	33.39 N	42.50 E
Hitchin	3	51.57 N	0.17 W
Hitteren, *i*	14	63.30 N	8.50 E
Hitzkirch	8	47.14 N	8.16 E
Hjarbek	15	56.31 N	9.17 E
Hjarnö, *i*	15	55.50 N	10.5 E
Hjelm, *i*	15	56.7 N	10.48 E
Hjerting	15	55.32 N	8.21 E
Hjo	14	58.15 N	14.10 E
Hjörring	15	57.27 N	9.59 E
Hjörring, *amt*	15	57.18 N	10.0 E
Hjortdal	15	57.8 N	9.20 E
Hoachmans	28	23.48 S	18.20 E
Hoai-king	21	35.6 N	113.1 E
Hoang-ho or Whang-ho, *r*	21	34.0 N	119.45 E
Hobart Town	23	42.56 S	147.21 E
H. borg, *pt*	14	56.55 N	18.10 E
Hobro	15	56.38 N	9.48 E
Hobson, *r*	25	44.5 S	169.55 E
Hochheim	10	50.2 N	8.23 E
Hochst	10	50.7 N	8.32 E
Hochstädt	10	48.36 N	10.33 E
Höchstadt	10	49.42 N	10.47 E
Hochwang, *mt*	8	46.52 N	9.37 E
Hodeidah	27	14.36 N	43.4 E
Hodeth, el	22	34.1 N	36.2 E
Hoe	15	55.33 N	8.13 E
Hoechstadt	9	49.42 N	10.47 E
Hoeg	14	61.7 N	7.59 E
Hoei	21	31.30 N	103.40 E
Hoek von Holland	7	51.19 N	3.47 E
Hof	8	46.42 N	8.14 E
Ilof	10	50.19 N	11.54 E
Hof	11	49.52 N	17.35 E
Hofgeismar	10	51.30 N	9.21 E
Hofra, el	27	10.4 N	25.57 E
Hofsos	15	65.55 N	19.19 W
Hofwyl	8	47.2 N	7.28 E
Hohenbruck	11	50.13 N	15.59 E
Hohenfurth	11	48.36 N	14.19 E
Hohenlinden	10	48.9 N	11.59 E
Hohenloher Plain	10	49.15 N	9.50 E
Hohenmauth	11	49.56 N	16.11 E
Hohenstaufen Berg (*mt*)	10	48.44 N	9.45 E
Hohenwestedt	15	54.4 N	9.39 E
Hohenzollern, *prov*	10	48.15 N	9.10 E
Hohnstein	9	50.59 N	14.9 E
Höirup	15	55.16 N	12.26 E
Hokianga, *r*	25	35.33 S	173.28 E
Ho-kien	21	38.26 N	116.5 E
Hoknes	14	61.10 N	13.25 E
Holbeach	3	52.49 N	0.1 E
Holbek	15	55.43 N	11.42 E
Holbek, *amt*	15	55.38 N	11.30 E
Holdmezö Vasarhely	11	46.23 N	20.24 E
Holguin	32	20.50 N	76.29 W
Holkar's Dominions	20	24.28 N	75.40 E
Holkar's Dominions	20	21.50 N	75.30 E
Holland, Parts of (*div*)	3	52.51 N	0.5 W
Hollogne	7	50.37 N	5.23 E
Hollymount	5	53.40 N	9.7 W
Holly Springs	30	34.46 N	89.26 W
Holmes, *rf*	24	16.17 S	147.35 E
Holmestrand	14	59.35 N	10.20 E
Holmfirth	3	53.36 N	1.47 W
Holmsland, *i*	15	56.7 N	8.10 E
Holmstein	10	50.59 N	14.9 E
Holstebro	15	56.22 N	8.35 E
Holsted	15	55.31 N	8.55 E
Holstein Duchy	15	53.58 N	9.53 E
Holsworthy	3	50.49 N	4.20 W
Holt	3	52.54 N	1.5 E
Holt	3	53.5 N	2.54 W
Holtar	15	64.18 N	15.20 W
Holten	7	52.17 N	6.25 E
Holy, *i*	3	55.42 N	1.47 W
Holy, *i*	3	53.18 N	4.35 W
Holy, *i*	4	55.32 N	5.4 W
Holyhead	3	53.19 N	4.36 W
Holy Rood Pond	31	46.55 N	53.25 W
Holywell	3	53.17 N	3.13 W
Holywood	5	54.38 N	5.50 W
Holzkirchen	10	47.52 N	11.42 E
Holzminden	9	51.50 N	9.25 E
Homberg	10	50.44 N	8.59 E
Homburg	10	50.14 N	8.36 E
Homburg	10	49.19 N	7.20 E
Home, *b*	29	68.30 N	68.0 W
Honahwar	20	14.17 N	74.27 E
Ho-nan	21	34.40 N	112.25 E
Ho-nan, *prov*	21	34.0 N	113.0 E
Honar, *r*	5	52.28 N	7.37 W
Hond or West Schelde, *r*	7	51.22 N	3.45 E
Honda	23	15.33 S	16.3 E
Honda	33	5.15 N	74.58 W
Hondo, *r*	32	18.12 N	89.0 W
Honduras, *c*	33	16.2 N	85.59 W
Honduras, *g*	32	16.40 N	87.30 W
Honduras, *rep*	32	14.50 N	87.0 W
Honefos	14	60.10 N	10.15 E
Honfleur	6	49.28 N	0.14 E
Honghai, *b*	21	22.38 N	115.15 E
Hongkong, *i*	21	22.15 N	114.12 E
Hong-tse, *l*	21	33.20 N	118.30 E
Honiton	3	50.47 N	3.9 W
Honolulu	23	21.30 N	158.0 W
Hoo-choo	21	31.0 N	120.0 E
Hooge, *i*	15	54.33 N	8.33 E
Hoogeveen	7	52.44 N	6.29 E
Hoogly	20	22.57 N	88.19 E
Hoogly, *r*	20	21.40 N	87.50 E
Hoogstraeten	7	51.23 N	4.46 E
Hook, *hd*	5	52.7 N	6.56 W
Hooker, *mt*	30	52.0 N	118.0 W
Hoo-nan, *prov*	21	27.30 N	111.30 E
Hoo-pe, *prov*	21	31.0 N	113.0 E
Hoorn	7	53.24 N	5.20 E
Hope	23	29.30 S	24.30 E
Hope	30	49.26 N	121.10 W
Hope, *r*	25	42.25 S	172.29 E
Hope Ben (*mt*)	4	58.35 N	4.37 W
Hope Bight	28	21.8 S	13.28 E
Hopedale	29	55.30 N	60.0 W
Hopewell	31	45.53 N	64.35 W
Hôpital	8	45.57 N	7.12 E
Hopkins, *r*	25	44.5 S	169.55 E
Hopkinsville	30	36.50 N	87.31 W
Hoptrup	15	55.10 N	9.28 E
Hor, *mt*	18	30.20 N	35.43 E
Horb	10	48.27 N	8.41 E
Horcasitus	30	29.57 N	110.42 W
Horgen	8	47.16 N	8.33 E
Horn	8	47.41 N	9.0 E
Horn, *c*	15	65.10 N	13.30 W
Horn, *c*	33	55.55 S	67.40 W
Horn, *hd*	5	55.14 N	7.59 W
Horn, *l*	14	66.10 N	18.0 E
Horna, *fd*	15	64.15 N	15.15 W
Hornberg, *mt*	10	48.11 N	8.17 E
Hornby	3	54.7 N	2.36 W
Horncastle	3	53.14 N	0.6 E
Horne	15	57.33 N	9.58 E
Horne	15	55.7 N	10.10 E
Hornefors	14	63.45 N	19.50 E
Horner, *mt*	24	29.5 S	115.33 E
Hornli, *mt*	8	47.22 N	8.56 E
Horns, *pt*	14	61.30 N	17.20 E
Hornsea	3	53.56 N	0.10 W
Hornum, East	15	56.55 N	9.45 E
Horodenka	11	48.40 N	25.31 E
Horre	14	59.32 N	6.44 E
Horsel, *r*	10	50.59 N	19.15 E
Horsens	15	57.5 N	10.5 E
Horsens	15	55.52 N	9.50 E
Horsham	3	51.3 N	0.19 W
Horst	7	51.27 N	6.3 E
Horsten	15	54.13 N	9.35 E
Horten	14	59.25 N	10.30 E
Horum	18	37.5 N	37.52 E
Hoshungabad	20	22.43 N	77.39 E
Hospital	5	52.28 N	8.26 W
Hospital	8	46.37 N	8.33 E
Hospitalet	13	40.58 N	0.55 E
Hostalrich	13	41.44 N	2.41 E
Hoste, *i*	33	55.20 S	69.0 W
Hotham, *mt*	24	36.35 S	147.8 E
Hottentots People	28	22.0 S	15.30 E
Houdan	6	48.46 N	1.36 E
Houffalize	7	50.8 N	5.48 E
Houille, *r*	7	50.3 N	4.50 E
Houlberg	15	56.21 N	9.51 E
Houlton	30	46.6 N	67.53 W
Hourn, *l*	4	57.7 N	5.35 W
Hourn, *l*	4	58.3 N	6.24 W
Houston	30	29.46 N	95.24 W
Houtman's Abrolhos Rocks	24	28.45 S	113.20 E
Howden	3	53.46 N	0.50 W
Howe, *c*	24	37.35 S	150.0 E
Howell, *pt*	25	46.20 S	168.5 E
Howick, *i*	24	14.29 S	145.2 E
Howick, *l*	25	41.50 S	172.43 E
Howloko, *l*	25	45.58 S	167.20 E
Hownam	4	55.28 N	2.19 W
Howth	5	53.23 N	6.3 W
Howth, *hd*	5	53.22 N	6.4 W
Hoxer	15	54.58 N	8.42 E
Hoxter	9	51.46 N	9.22 E
Hoy, *i*	4	58.50 N	3.18 W
Hoya	9	52.48 N	9.7 E
Hoyerswerda	9	51.27 N	14.14 E
Huajupuilla	30	27.2 N	105.12 W
Huallaga, *r*	33	5.57 S	76.0 W
Huamachuco	33	7.42 S	78.12 W
Huancavelica	33	12.55 S	75.2 W
Huanuco	33	9.54 S	75.49 W
Huaras	33	9.16 S	77.23 W
Huaura	33	11.0 S	77.33 W
Huaylas	33	8.35 S	78.4 W
Huddersfield	3	53.39 N	1.47 W
Hudiksvall	14	61.45 N	17.0 E
Hudson, *b*	29	60.0 N	87.0 W
Hudson, *r*	30	41.50 N	73.58 W
Hudson, *str*	29	61.30 N	69.0 W
Hué	23	16.24 N	107.32 E
Huelva	13	37.14 N	6.50 W
Huelva, *prov*	13	37.34 N	6.55 W
Huerba, *r*	13	41.40 N	0.56 W
Huerca Overa	13	37.25 N	2.2 W
Huesca	13	42.8 N	0.20 W
Huesca, *prov*	13	42.13 N	0.2 E
Huescar	13	37.51 N	2.33 W
Huete	13	40.8 N	2.49 W
Hugh, *cr*	24	24.25 S	133.25 E
Huila	28	14.40	13.50 E
Huilth	3	52.9 N	3.22 W
Huisne, *r*	6	48.16 N	0.40 E
Huissen	7	51.56 N	5.57 E
Hulan	21	46.3 N	126.28 E
Huleh, *pl*	23	33.10 N	35.37 E
Hull	2	53.45 N	0.20 W
Hulpe, la	7	50.45 N	4.29 E
Hulst	7	51.17 N	4.3 E
Humber, *r*	3	53.45 N	0.20 W
Humber, *r*	31	48.54 N	57.50 W
Humble	15	54.50 N	10.41 E
Humboldt	30	40.41 N	124.6 W
Humboldt, *r*	30	40.52 N	117.20 W
Hummock, *i*	23	40.8 S	147.45 E
Huna Floi (*g*)	15	65.50 N	20.40 W
Hundborg	15	56.55 N	8.30 E
Hundrup	15	55.26 N	8.44 E
Hünfeld	10	50.40 N	9.46 E
Hung	21	36.5 N	127.0 E
Hungary Crown-land	11	47.20 N	19.30 E
Hung-ching	21	36.31 N	103.28 E
Hungerford	3	51.25 N	1.30 W
Hungry, *h*	5	51.41 N	9.47 W
Hunte, *r*	9	53.9 N	8.15 E
Hunter, *is*	23	40.30 S	144.46 E
Hunter, *r*	24	32.54 S	151.46 E
Hunter, *r*	25	44.15 S	169.35 E
Hunters, *hs*	25	44.30 S	171.0 E
Huntingdon	3	52.20 N	0.11 W
Huntingdon	31	45.6 N	74.15 W
Huntingdon, *co*	3	52.23 N	0.15 W
Huntly	4	57.27 N	2.47 W
Huntsville	30	34.45 N	86.40 W
Hunze, *r*	7	52.58 N	6.50 E
Huon, *r*	23	43.6 S	146.35 E
Hurawa, Wady	22	32.4 N	35.0 E
Hurd, *c*	31	45.13 N	81.50 W
Hurda	20	22.18 N	77.2 E
Hurdwar	20	29.55 N	78.7 E
Hurmul, el	22	34.23 N	36.22 E
Huron, *l*	31	45.0 N	82.30 W
Hurryhurr	20	14.32 N	75.51 E
Hurunui, *r*	25	42.58 S	173.20 E
Hurup	15	56.47 N	10.16 E
Husdvik	15	66.3 N	17.19 W
Husum	15	54.28 N	9.3 E
Husum, *amt*	15	54.30 N	9.10 E
Hutten	15	54.26 N	9.43 E
Hutten, *amt*	15	54.18 N	9.31 E
Hutton, Mt	24	25.58 S	149.18 E
Huttwyl	8	47.7 N	7.51 E
Huusby	15	55.22 N	9.52 E
Huy	7	50.39 N	5.15 E
Hveen, *i*	15	55.55 N	12.42 E
Hvidding	15	55.15 N	8.42 E
Hvitsager	15	56.22 N	10.20 E
Hwai-ngan	21	33.45 N	119.22 E
Hwang	21	38.10 N	126.10 E
Hwang-choo	21	30.33 N	114.52 E
Hyderabad	20	17.18 N	78.30 E
Hydra, *i*	17	37.20 N	23.27 E
Hydrabad	20	25.24 N	68.18 E
Hyeres, *is*	6	43.0 N	6.15 E
Hymettus, *mt*	17	37.56 N	23.49 E
Hynish	4	56.27 N	6.56 W
Hypati	17	38.52 N	22.14 E
Hypsili, *i*	17	37.47 N	23.20 E
Hypsili, *i*	17	37.25 N	22.59 E
Hysker, *is*	4	56.57 N	6.47 W
Hythe	3	51.5 N	1.7 E
Hyutahy, *r*	33	3.50 S	67.50 W
Ibarra	33	0.23 N	77.53 W
Iberg	8	47.2 N	8.46 E
Ibicuy, *r*	33	29.23 S	56.30 W
Ibo, *i*	28	12.23 S	40.33 E
Ibrail or Brakilov	18	45.17 N	27.55 E
Ibrim	27	22.34 N	32.3 E
Iceland, *i*	15	65.0 N	18.0 W
Ichaboe, *i*	28	26.18 S	14.54 E
Ico	33	6.8 S	37.59 W
Icoronata, *i*	11	43.47 N	15.20 E
Icy, *c*	29	70.20 N	161.46 W
Idaho, *ter*	30	43.0 N	110.0 W
Iddah	26	6.42 N	6.58 E
Ideles	26	24.19 N	5.10 E
Idle, *r*	3	53.27 N	0.48 W
Idre	14	62.5 N	12.50 E
Idstein	10	50.13 N	8.15 E
Idsuma	21	37.0 N	140.52 E
Idsumo, *c*	21	33.23 N	135.47 E
Iepifan	16	54.0 N	38.85 E
Igbo, *dist*	26	5.44 N	6.30 E
Iglau	11	49.24 N	15.35 E
Iglawa, *r*	11	48.56 N	16.36 E
Iglesias	12	39.19 N	8.32 E
Iglo	11	48.53 N	20.29 E
Igomaren	26	17.42 N	0.31 W
Igualada	13	41.34 N	1.36 E
Iguana, *lagoon*	32	14.52 N	83.20 W
Iguape	33	24.32 S	47.13 W
Iguape, *r*	33	24.32 S	48.25 W.
Iguassu, *r*	33	25.30 S	53.30 W
Igumen	16	53.45 N	28.25 E
Ihna, *r*	9	53.26 N	14.55 E
Ijo, *r*	16	65.15 N	25.40 E
Ijssel, *r*	7	52.30 N	6.3 E
Ijzendijke	7	51.19 N	3.38 E
Ikean, *i*	5	52.6 N	7.19 W
Ike Namur, Nor. (*l*)	20	34.20 N	83.10 E
Ikurangi, *mt*	25	37.55 N	178.10 E
Ilanz	8	46.47 N	9.12 E
Ilchester	3	51.0 N	2.41 W
Ilek, *r*	16	51.40 N	53.30 E
Ilfis, *r*	8	46.56 N	7.48 E
Ilfracombe	3	51.12 N	4.6 W
Ilgun, *l*	18	38.20 N	31.45 E
Ili or Kulja	19	43.38 N	81.38 E
Ili, *r*	19	45.0 N	75.30 E
Ilichi or Khotan	19	37.4 N	80.36 E
Ilissus, *r*	17	37.58 N	23.45 E
Ilitch, *r*	16	62.20 N	57.50 E
Ill, *r*	6	48.10 N	7.23 E
Ill, *r*	11	47.20 N	9.38 E
Illana, *b*	20	7.40 N	123.20 E
Illapel	33	31.28 S	71.12 W
Ille et Vilaine, *dep*	6	48.10 N	1.40 W
Iller, *r*	10	48.19 N	10.0 E
Illeraicbheim	10	48.9 N	10.7 E
Illesass	13	40.5 N	3.51 W
Illimani, *mt*	33	16.30 S	67.58 W
Illinois, *r*	30	39.20 N	90.35 W
Illinois, *st*	30	40.0 N	89.30 W
Illova, *r*	11	45.22 N	16.46 E
Illusion, *pl*	24	29.22 S	137.50 E
Ilm, *r*	10	51.3 N	11.29 E
Ilm, *r*	10	48.35 N	11.32 E
Ilmen, *l*	16	58.20 N	31.30 E
Ilmen, *pk*	26	24.52 N	3.24 E
Ilmenau	10	50.41 N	10.54 E
Il Vallo	12	40.12 N	15.16 E
Ilyria, *country*	27	4.30 N	32.0 E
Ilz, *r*	10	48.36 N	13.28 E
Ima, *l*	28	18.48 S	45.10 E
Imandra, *l*	16	68.0 N	32.10 E
Imbros, *i*	18	40.10 N	25.50 E
Imias, Sierra (*mt*)	22	20.8 N	74.32 W
Imitac	33	23.59 S	69.34 W
Immensee	8	47.0 N	8.27 E
Immenstadt	10	47.33 N	10.13 E
Imola	12	44.21 N	11.43 E
Imoshagh or Tawarek Tribes	26	21.0 N	5.0 E
Imst	11	47.17 N	10.47 E
Inaquea	28	19.20 S	34.33 E
Inavi	18	38.45 N	32.46 E
Inch	4	56.53 N	4.51 W
Inch, *i*	5	55.3 N	7.30 W
Inchard, *l*	4	58.27 N	5.5 W
Inchkeith (*i*)	4	56.2 N	3.8 W
Inchygeelagh	5	51.52 N	9.9 W
Indal	14	63.27 N	9.33 E
Indals, *r*	14	62.30 N	17.15 E
Independent Tipperah, *st*	20	23.30 N	92.10 E
Indian Ocean	20	4.0 N	75.0 E
Indian *ter*	30	35.20 N	97.0 W
Indiana, *st*	30	40.0 N	86.0 W
Indianapolis	30	39.46 N	86.6 W
Indigirka, *r*	19	69.30 N	147.30 E
Indore	20	22.41 N	75.46 E
Indre, *dep*	6	46.50 N	1.30 E
Indre, *r*	6	47.17 N	0.40 E
Indre et Loire, *dep*	6	47.16 N	0.45 E
Indus, *r*	20	33.40 N	72.0 E

	Map.	Lat.	Long.
Indus, *r*, Mouths of the	20	24.0 N	67.30 E
Indvig	14	61.45 N	6.25 E
Indvig, *fd*	14	61.50 N	6.0 E
Ingelmunster	7	50.55 N	3.19 E
Ingleborough, *h*	3	54.10 N	2.24 W
Inglewood	24	28.29 S	151.9 E
Ingoldmells, *pt*	3	53.12 N	0.21 E
Ingolfs Hofde, *is*	15	63.50 N	16.50 W
Ingolstadt	10	48.47 N	11.25 E
Inhambane	28	23.57 S	35.6 E
Inhampura, *r*	28	25.23 S	33.28 E
Inhandanha	28	11.58 S	13.40 E
Iniada	18	41.51 N	27.59 E
Inishark (*i*)	5	53.37 N	10.17 W
Inishbofin, *b*	5	55.9 N	8.12 W
Inishbofin (*i*)	5	53.57 N	10.14 W
Inishfree, *b*	5	55.2 N	8.23 W
Inishowen, *hd*	5	55.14 N	6.56 W
Inishturk (*i*)	5	53.42 N	10.7 W
Inistiogue	5	52.29 N	7.7 W
Inistrahull, *i*	5	55.26 N	7.14 W
Injeh Burun	18	42.7 N	35.0 E
Injesu	18	38.33 N	35.4 E
Inkula	20	15.48 N	80.12 E
Inn, *r*	10	48.12 N	12.52 E
Innerleithen	4	55.39 N	3.5 W
Innishannon	5	51.46 N	8.39 W
Innismurray, *is*	5	54.26 N	8.40 W
Innsbruck	11	47.15 N	11.27 E
Inny	5	53.53 N	7.48 W
Inowraclaw	9	52.47 N	18.15 E
Ins	8	47.1 N	7.6 E
Insalah	26	26.38 N	0.46 E
Insara	16	54.0 N	44.30 E
Inshan or Khingan *mts*	21	41.30 N	110.0 E
Inster, *r*	9	54.45 N	21.58 E
Insterburg	9	54.37 N	21.50 E
Interlachen	8	46.42 N	7.54 E
Inver, *b*	5	54.38 N	8.18 W
Inver, *l*	4	58.8 N	5.16 W
Inverah	24	24.8 S	151.27 E
Inverary	4	56.14 N	5.4 W
Invercargill	25	46.25 S	168.20 E
Invergordon	4	57.42 N	4.9 W
Inverkeithing	4	56.2 N	3.23 W
Invermoriston	4	57.12 N	4.40 W
Inverness	4	57.28 N	4.13 W
Inverness	31	46.14 N	71.32 W
Inverness, *co*	4	57.0 N	4.40 W
Inverury	4	57.17 N	2.23 W
Investigator, *i*	24	33.45 S	134.26 E
Investigator, *str*	24	35.25 S	137.15 E
Investigator's *chan*	20	12.47 N	97.40 E
Invucktoke, *inl*	30	54.10 N	57.30 W
Iona, *i*	4	56.19 N	6.29 W
Iona, *sd*	4	56.18 N	6.26 W
Ionian, *is*	17	38.30 N	20.30 E
Ionian Sea	17	37.15 N	20.45 E
Ioura, *i*	17	39.23 N	24.10 E
Iowa, *city*	30	41.39 N	91.29 W
Iowa, *st*	30	42.0 N	93.30 W
Ipek	18	42.34 N	20.27 E
Ipoly, *r*	11	47.47 N	18.52 E
Ipoly Sagh	11	48.3 N	19.1 E
Ips, *r*	11	48.13 N	15.8 E
Ipsala	18	40.57 N	16.25 E
Ipsambol	27	22.20 N	31.51 E
Ipso	17	39.41 N	19.50 E
Ipswich	3	52.3 N	1.10 E
Ipswich	24	27.39 S	152.46 E
Iquique	33	20.10 S	70.7 W
Irakani	19	55.52 N	112.20 E
Irak-Arabi, *prov*	18	32.0 N	46.0 E
Irawaddy, *r*	20	16.30 N	95.5 E
Irawaddy, *r*, Mouths of the	20	15.50 N	95.0 E
Irawakenna	33	3.55 N	58.38 W
Ireland	2	53.30 N	8.0 W
Ireland's Eye	5	53.24 N	6.4 W
Iringataha	25	38.50 S	177.25 E
Iris or Vasilo, *r*	17	37.0 N	22.30 E
Irish, *sea*	5	53.45 N	5.45 W
Irkutsk	19	52.20 N	104.6 E
Irkutsk, *gov*	19	57.0 N	107.0 E
Irmak, *r*	18	40.27 N	37.10 E
Irongate	11	44.42 N	22.30 E
Irtish, *r*	19	60.30 N	69.33 E
Irun	13	43.21 N	1.47 W
Irvine	4	55.36 N	4.39 W
Irvinestown or Lowtherstown	5	54.29 N	7.38 W
Irvine Water	4	55.36 N	4.29 W
Isa, *fd*	15	66.10 N	23.0 W
Isar, *r*	10	48.36 N	12.19 E
Isar, *r*	11	50.16 N	14.45 E
Isaacs, *r*	24	22.25 S	148.28 E
Isbarta	18	37.44 N	30.22 E
Ischia, *i*	12	40.44 N	13.55 E
Ischl	11	47.42 N	13.36 E
Ise, *fd*	15	55.50 N	11.50 E
Iseghem	7	50.55 N	3.12 E
Isella	8	46.12 N	8.12 E
Isenomi, *l*	21	34.45 N	136.45 E
Isenthal	8	46.54 N	8.34 E
Iseo, *l*	12	45.5 N	10.3 E
Iser, *r*	11	50.12 N	14.40 E
Iser Gebirge (*mts*)	11	50.50 N	15.13 E
Isere, *dep*	6	45.25 N	5.25 E
Isère, *r*	6	45.9 N	5.20 E
Isernia	12	41.35 N	14.13 E
Ishim	19	56.6 N	69.31 E
Ishim, *r*	19	56.5 N	70.0 E
Ishim, Steppe	19	52.0 N	72.0 E
Ishma, *r*	16	64.30 N	53.30 E
Ishurup, *i*	19	45.0 N	147.30 E
Isigny	6	49.17 N	1.6 W
Isikuribato	21	43.0 N	141.10 E
Isili	12	39.44 N	9.7 E
Iskardo	20	35.8 N	75.33 E
Iskelib	18	40.41 N	34.10 E
Iskenderun, *b*	18	36.35 N	35.50 E
Isker, *r*	18	43.20 N	24.0 E
Isla, *r*	4	57.31 N	3.0 W
Isla, *r*	4	56.32 N	3.20 W
Islamabad	20	33.42 N	75.14 E
Islamabad or Chittagong	20	22.21 N	91.50 E
Islands, *b*	25	35.14 S	174.10 E
Islands, *b*	31	49.8 N	58.15 W
Islay	33	16.53 S	72.5 W
Islay, *i*	4	55.45 N	6.15 W
Islay, *sd*	4	55.50 N	6.6 W
Isle, *r*	6	45.10 N	0.37 E
Islet, I'	31	47.9 N	70.19 W
Ismail	18	45.22 N	28.50 E
Ismid	18	40.40 N	29.10 E
Ismilan	18	41.32 N	24.46 E
Isnik	18	40.25 N	29.36 E
Isola	6	44.14 N	6.54 E
Isola	8	46.24 N	9.19 E
Isola Lunga	11	44.0 N	15.2 E
Isonzo, *r*	11	45.40 N	13.32 E
Isorno, *r*	8	46.12 N	8.23 E
Ispahan	19	32.41 N	51.42 E
Issikul, *l*	19	42.25 N	78.30 E
Issoire	6	45.32 N	3.15 E
Issoudun	6	46.57 N	2.0 E
Istanos	18	37.2 N	30.9 E
Istres	6	43.33 N	4.59 E
Istria Circle	12	45.20 N	13.55 E
Isuela, *r*	13	41.38 N	0.7 W
Itabagua, *r*	33	5.20 S	52.50 W
Italy	2	42.0 N	14.0 E
Itanez or Guapore, *r*	33	13.15 S	62.25 W
Itapicuru, *r*	33	4.0 S	43.42 W
Itasca	30	45.21 N	93.27 W
Itasca, *l*	30	47.14 N	95.0 W
Ithaca or Thiaca, *i*	17	38.25 N	20.40 E
Ithamo, *mt*	17	39.12 N	21.49 E
Ituraca, *prov*	22	33.7 N	36.5 E
Itz, *r*	10	50.3 N	10.52 E
Itzehoe	15	53.55 N	9.31 E
Ivahy, *r*	33	23.40 S	52.30 W
Ivanich	11	45.45 N	16.27 E
Iviza	13	38.57 N	1.27 E
Iviza, *i*	13	39.0 N	1.30 E
Ivory Coast, *dist*	26	5.0 N	5.0 W
Ivrea	12	45.28 N	7.52 E
Izium	16	49.10 N	37.35 E
Jabbeke	7	51.12 N	3.3 E
Jablunka *pass*	11	49.30 N	18.50 E
Jabok, *r*	22	32.13 N	35.45 E
Jaca	13	42.31 N	0.27 W
Jackson	30	32.17 N	90.9 W
Jackson	30	35.33 N	88.42 W
Jackson	30	42.16 N	84.26 W
Jackson, *b*	25	43.55 S	168.45 E
Jackson, *r*	25	43.59 S	168.45 E
Jacksonville	30	31.46 N	82.59 W
Jacmel	32	18.17 N	72.30 W
Jacobina	33	11.17 S	40.2 W
Jacobs, *r*	25	46.19 S	168.6 E
Jacobstad	16	63.40 N	23.0 E
Jacobstad	16	56.30 N	26.0 E
Jacques, Riviere à or Dakota, *r*	30	44.0 N	97.55 W
Jacuhy, *r*	33	29.55 S	51.30 W
Jacuy	33	20.55 S	46.59 W
Jadrin	16	56.5 N	46.20 E
Jaen	13	37.48 N	3.50 W
Jaen	33	5.45 S	78.49 W
Jaen, *prov*	13	37.48 N	3.50 W
Jaen, *r*	13	38.0 N	3.50 W
Jaezer	22	31.53 N	35.52 E
Jaffa	18	32.2 N	34.47 E
Jafferabad	20	20.52 N	72.20 E
Jagga, *country*	28	3.40 S	37.10 E
Jagodina	18	44.1 N	21.14 E
Jaguaribe, *r*	33	5.50 S	38.0 W
Jahde, *b*	9	53.26 N	8.12 E
Jaj	22	34.9 N	35.47 E
Jakovo	18	42.20 N	20.42 E
Jalapi	29	19.30 N	96.54 W
Jalisco, *dep*	30	20.30 N	104.0 W
Jalnah	20	19.48 N	75.54 E
Jalomnitza, *r*	18	44.37 N	27.10 E
Jalon, *r*	13	41.43 N	1.5 W
Jaloun	20	26.7 N	79.21 E
Jamaica, *i*	32	18.10 N	77.20 W
Jaman, *mt*	8	46.27 N	6.58 E
Jambi	20	1.35 S	103.50 E
Jamboli	18	42.29 N	26.53 E
James, *b*	30	53.30 N	81.0 W
James, *r*	30	37.0 N	76.40 W
Jameson's, *l*	31	48.20 N	56.45 W
Jamestown	5	53.30 N	8.14 W
Jammer, *b*	15	57.14 N	9.20 E
Jamnia	22	31.52 N	34.47 E
Jampol	16	48.20 N	28.25 E
Jamu	20	32.44 N	74.49 E
Jandula, *r*	13	38.5 N	4.10 W
Janik, *prov*	18	40.40 N	38.20 E
Janina	18	39.47 N	20.55 E
Jan Mayen, *i*	29	70.50 N	6.40 W
Januaria	33	15.19 S	44.41 W
Janze	6	47.57 N	1.28 W
Japan, *is*	21	35.0 N	140.0 E
Japan Sea	21	38.0 N	137.0 E
Japho or Joppa	22	32.2 N	34.47 E
Japura or Caqueta, *r*	33	0.0	70.32 W
Jarama, *r*	13	40.1 N	3.38 W
Jarde, *r*	15	55.13 N	9.6 E
Jargeau	6	47.52 N	2.8 E
Jarmuth	22	31.47 N	35.1 E
Jarna	14	60.30 N	14.20 E
Jaroslav	16	57.36 N	40.12 E
Jaroslav, *gov*	16	58.0 N	39.15 E
Jaroslaw	11	50.2 N	22.43 E
Jarvis, *i*	23	0.3 S	159.58 W
Jaslo	11	49.47 N	21.31 E
Jassy	18	47.10 N	27.37 E
Jasz Bereny	11	47.26 N	19.58 E
Jattir	22	31.22 N	35.6 E
Jauer	9	51.3 N	16.11 E
Jauernig	11	50.25 N	17.1 E
Jauja	33	11.53 S	75.22 W
Jaujy Um	22	31.59 N	34.56 E
Jaulan, *prov*	22	32.50 N	35.50 E
Java, *kd*	20	7.5 S	105.20 E
Java, *i*	20	7.10 S	110.0 E
Java Sea	20	5.0 S	110.0 E
Javalon, *r*	13	38.55 N	4.10 W
Javari or Olivenca	33	4.7 S	69.23 W
Javary, *r*	33	6.0 S	71.52 W
Jaxt, *r*	10	49.14 N	9.12 E
Jaxt, *kreis*	10	48.56 N	10.5 E
Jazeh Nahr el	22	34.15 N	35.43 E
Jean de Terre, *r*	31	47.5 N	76.10 W
Jeba, *r*	26	12.0 N	15.0 W
Jed Water	4	55.27 N	2.32 W
Jedburgh	4	55.29 N	2.33 W
Jeddah	27	21.12 N	40.7 E
Jedur	22	33.7 N	36.3 E
Jefferson	30	32.46 N	94.25 W
Jefferson, City	30	38.34 N	92.6 W
Jefferson, Fork of Missouri, *r*	30	45.16 N	112.0 W
Jefferson, *mt*	30	44.40 N	121.20 W
Jeffersonton	30	30.52 N	81.48 W
Jelalabad	20	34.27 N	70.38 E
Jelan	16	51.5 N	43.55 E
Jeletz	16	52.50 N	38.45 E
Jellasore	20	21.47 N	87.13 E
Jelnia	16	54.45 N	33.20 E
Jemlah	20	29.17 N	81.39 E
Jemma, *r*	27	10.7 N	38.20 E
Jemmapes	7	50.27 N	3.52 E
Jemtland, *lan*	14	63.5 N	14.30 E
Jena	10	50.54 N	11.35 E
Jenne	26	13.4 N	5.39 W
Jerash (Gerasa)	22	32.17 N	35.57 E
Jeremie	32	18.40 N	74.2 W
Jerenstedt	15	54.15 N	9.45 E
Jerez	13	38.15 N	6.48 W
Jerica	13	39.55 N	0.37 W
Jericho (er Riha)	22	31.23 N	35.47 E
Jerkin	14	62.12 N	9.34 E
Jermab	19	38.58 N	61.6 E
Jerowil	27	7.40 N	27.7 E
Jerry's Town	24	32.33 S	150.59 E
Jersey, *i*	6	49.13 N	2.7 W
Jerslev	15	57.16 N	10.5 E
Jerud	22	33.58 N	37.2 E
Jerup	15	57.32 N	10.25 E
Jerusalem	22	31.47 N	35.15 E
Jervis, *b*	24	35.6 S	150.45 E
Jesi	12	43.32 N	13.13 E
Jessore	20	23.8 N	89.8 E
Jessulmeer	20	26.54 N	70.52 E
Jever	9	53.35 N	7.54 E
Jeypoor	20	26.56 N	75.52 E
Jeziret Nukhleh, *i*	22	34.29 N	35.46 E
Jezreel	22	32.33 N	35.21 E
Jhalra Patun	20	24.31 N	76.8 E
Jhansi	20	25.37 N	78.35 E
Jheend	20	29.17 N	76.21 E
Jhelum	20	32.56 N	73.41 E
Jhelum, *r*	20	34.0 N	73.27 E
Jhung	20	31.25 N	72.28 E
Jibbah	18	33.56 N	42.23 E
Jibha	27	7.35 N	34.0 E
Jibo	26	14.0 N	1.33 W
Jiddah	19	21.30 N	39.22 E
Jigansk	19	65.33 N	122.57 E
Jihun, *r*	18	36.45 N	35.27 E
Jijona	13	38.33 N	0.27 W
Jiloca, *r*	13	41.23 N	1.42 W
Jimena	13	36.30 N	5.25 W
Jinjan Tribe	27	5.30 N	39.0 E
Jipe or Ibe, *l*	28	3.41 S	37.50 E
Jisr, el	22	34.4 N	35.38 E
Jitomir	16	50.25 N	28.40 E
Jiyeh	22	31.37 N	34.42 E
Joachimsthal	11	50.23 N	12.50 E
Joazeiro	33	10.5 S	39.38 W
Jockmock	14	66.40 N	19.45 E
Jodoigne	7	50.43 N	4.52 E
Johanna, *i*	28	12.10 S	44.27 E
Johannes or Marajo, *i*	33	1.0 S	49.30 W
Johannisburg	9	53.37 N	21.49 E
John o' Groats, *ho*	4	58.39 N	3.3 W
Johns, *pl*	24	19.0 S	135.0 E
Johnshaven	4	56.48 N	2.20 W
Johnston	4	55.51 N	4.31 W
Johnstown	5	52.44 N	7.33 W
Joigny	6	47.59 N	3.24 E
Jokulls, *r*	15	65.50 N	16.30 W
Jokulls á, *r*	15	65.15 N	15.10 W
Joldelund	15	54.38 N	9.2 E
Joliba or Niger, *r*	26	17.33 N	2.0 W
Joliet	30	41.30 N	88.3 W
Jolliette	31	46.4 N	73.30 W
Jonathans, *pt*	32	16.42 N	88.14 W
Jones, *sd*	29	76.0 N	83.30 W
Jönkoping	14	57.45 N	14.15 E
Jönkoping, *lan*	14	57.15 N	14.20 E
Jonzac	6	45.26 N	0.24 W
Joonagurh	20	21.29 N	70.22 E
Joor Tribe	27	6.30 N	28.30 E
Jooria	20	22.42 N	70.18 E
Jordan, *r*	22	32.0 N	35.35 E
Jorm, *l*	14	64.45 N	14.15 E
Jorquera	13	39.10 N	1.40 W
Joseph, *l*	30	50.50 N	90.20 W
Jotapata	22	32.51 N	35.18 E
Joudpore	19	26.19 N	73.2 E
Joux, *l*	8	46.39 N	6.17 E
Joux, *v*	8	46.37 N	6.14 E
Joyces, *country*	6	53.35 N	9.42 W
Jual, *l*	15	56.7 N	9.39 E
Juan de Fuca, *str*	30	48.15 N	124.0 W
Juan de Nova, *i*	28	17.10 S	42.54 E
Juan Fernandez, *i*	33	33.42 S	78.45 W
Jub Juba or Webi Jub, *r*	27	2.0 N	42.30 E
Juba or Jubb	28	0.8 S	42.33 E
Jubb or Juba	28	0.8 S	42.33 E
Jubbulpoor	20	23.9 N	79.58 E
Juby, *c*	26	27.56 N	12.56 W
Jucar, *r*	13	39.10 N	0.10 W
Judah, *mts*	22	31.30 N	35.5 E
Judea, *prov*	22	31.40 N	35.8 E
Judea, Wilderness of	22	31.30 N	35.20 E
Judenburg	11	47.11 N	14.40 E
Juf, el, *dist*	26	21.30 N	6.40 W
Jug, *r*	16	60.30 N	46.40 E
Jugdulapoor or Bustur	20	19.12 N	81.52 E
Juggernaut or Pooree	20	19.46 N	85.50 E
Juina, *r*	33	12.40 S	59.17 W
Juist, *is*	9	53.41 N	6.59 E
Jujuy	33	23.53 S	66.0 W
Jujuy, *prov*	33	23.30 S	66.30 W
Jukkasjarvi	14	67.55 N	21.5 E
Julalpoor	20	32.42 N	73.21 E
Julamerk	18	37.37 N	43.53 E
Julian Alps (*mts*)	11	45.42 N	14.33 E
Juliers	9	50.55 N	6.21 E
Julinder	20	31.19 N	75.28 E
Jumilla	13	38.25 N	1.19 W
Jumna, *r*	20	25.20 N	81.37 E
Junction, *b*	24	12.0 S	133.50 E
Jûneh, *b*	22	34.1 N	35.36 E
Jung Bunzlau	11	50.24 N	14.55 E
Jungfrau, *mt*	8	46.32 N	7.58 E
Junkceylon, *i*	20	8.0 N	98.20 E
Jura, *dep*	6	46.45 N	5.40 E
Jura, *i*	4	55.57 N	5.55 W
Jura, *mts*	8	47.0 N	6.30 E
Jura, *sd*	4	56.0 N	5.45 W
Jura, Paps of (*mts*)	4	55.53 N	6.1 W
Jura or Gyaros, *i*	17	37.36 N	24.43 E
Jurjevetz	16	57.20 N	43.5 E
Jurmuk	22	32.58 N	35.24 E
Jurua, *r*	33	3.40 S	66.50 W
Juruema, *r*	33	13.0 S	55.26 W
Jushpoor	20	22.45 N	83.53 E
Jussey	6	47.52 N	5.52 E
Jussy	8	46.14 N	6.17 E
Justedals Braen, *gl*	14	61.35 N	6.50 E
Jutecalpa	32	14.43 N	85.43 W
Jüterbogk	9	51.59 N	13.2 E
Jutland, *div*	15	56.30 N	9.20 E
Jyllinge	15	55.45 N	12.5 E
Jynteah	20	25.6 N	91.58 E
Jyvaskyla	16	62.25 N	25.55 E
Kabamba	28	9.1 S	22.58 E
Kabanos, *c*	17	38.0 N	24.47 E
Kabara	26	17.32 N	3.2 W
Kabebe or Matiamvo	28	8.8 S	23.36 E
Kab, el	27	25.7 N	32.51 E
Kab Elias	22	33.48 N	35.48 E
Kabenda	28	5.30 S	12.12 E
Kaboga	28	5.22 S	30.10 E
Kabompo or Shinte	28	12.38 S	22.57 E
Kachmar	27	14.13 N	30.13 E
Kadesh	22	33.8 N	35.32 E
Kadikoi	18	40.41 N	26.52 E
Kadisha, *r*	22	34.27 N	35.51 E
Kadnikov	16	59.40 N	40.30 E
Kady, Wady el	22	33.44 N	35.32 E
Kaffa	16	45.5 N	35.20 E
Kaffa, *prov*	27	7.36 N	36.40 E
Kaffraria or Kafir Land	28	31.20 S	28.40 E
Kafiristan, *st*	20	35.30 N	72.0 E
Kafu, *r*	27	0.30 N	32.28 E
Kafue, *r*	28	16.0 S	26.40 E
Kage, *fd*	14	64.50 N	21.10 E
Kagera	28	3.25 S	32.1 E
Kagosima	21	35.10 N	139.36 E
Kagul	18	45.57 N	28.20 E
Kaheide	26	16.17 N	13.18 W
Kahil, Kazr	22	34.20 N	35.53 E
Kai	16	59.50 N	52.45 E

	Map.	Lat.	Long.
Kaiana	16	64.10 N	28.0 E
Kaiapoi	25	43.21 S	172.40 E
Kaidous	28	27.41 S	16.58 E
Kaifong	21	34.53 N	114.40 E
Kaihoa	21	23.27 N	104.15 E
Kaikoap	28	27.4 S	17.24 E
Kaikora	25	42.25 S	173.45 E
Kaikora, *pen*	25	42.25 S	173.46 E
Kailub	27	15.10 N	30.10 E
Kaimauawa Range (*mts*)	25	39.0 S	176.20 E
Kaimouhu	25	37.52 S	178.32 E
Kaipara, *harb*	25	36.25 S	174.6 E
Kaira	20	22.46 N	72.37 E
Kaisarieh	18	38.41 N	35.19 E
Kaisariyeh	18	32.29 N	34.58 E
Kaiserslautern	10	49.26 N	7.46 E
Kaiserstuhl	8	47.33 N	8.26 E
Kaiserstuhl	10	46.49 N	8.9 E
Kaitaia	25	35.12 S	173.15 E
Kaitangata	25	46.15 S	169.53 E
Kaituna, *r*	25	37.45 S	176.25 E
Kajoualwang, *l*	31	47.45 N	72.5 W
Kaka	27	10.28 N	31.26 E
Kakanui, *r*	25	45.8 S	170.58 E
Kakapo, *l*	25	44.28 S	168.2 E
Kakenge	28	13.6 S	22.15 E
Kakon	22	32.21 N	34.59 E
Kalabagh	20	32.58 N	71.27 E
Kalabshee	27	23.29 N	32.34 E
Kalafat	18	43.59 N	22.55 E
Kalahari Desert	28	24.0 S	21.0 E
Kałamata	17	37.2 N	22.7 E
Kalamata, *g*	18	36.55 N	22.5 E
Kalamita, *b*	16	44.50 N	33.30 E
Kalamo, *i*	17	38.37 N	20.54 E
Kalamos	17	38.17 N	23.52 E
Kalamun, *j*	22	33.31 N	36.30 E
Kalarash	18	44.14 N	27.21 E
Kalau	9	51.45 N	13.59 E
Kalavryta	17	38.2 N	22.8 E
Kalbe	9	51.55 N	11.50 E
Kale Cataract	28	16.44 S	24.8 E
Kale Sultanieh	18	40.8 N	26.24 E
Kaliakra, *c*	18	43.21 N	28.30 E
Kalitsa	17	37.47 N	21.22 E
Kalix	14	65.55 N	23.57 E
Kalix, *r*	14	66.10 N	22.40 E
Kalja or Ili	19	43.38 N	81.38 E
Kalkonisi, *i*	17	39.11 N	20.12 E
Kallaat	22	33.21 N	35.33 E
Kallies	9	53.17 N	15.52 E
Kalln, *l*	14	63.40 N	13.0 E
Kallundborg	15	55.41 N	11.4 E
Kalmar	14	56.40 N	16.20 E
Kalmar, *læn*	14	57.15 N	16.15 E
Kalmar, *sd*	14	57.0 N	16.40 E
Kalmûnz	10	49.11 N	11.57 E
Kalö, *b*	15	56.15 N	10.25 E
Kalocsa	11	46.30 N	19.0 E
Kalogria, *c*	17	38.13 N	21.22 E
Kalomo	28	16.59 S	26.28 E
Kalonga, *r*	28	0.1 N	31.45 E
Kalpaki	17	37.43 N	22.19 E
Kalpeni, *is*	20	10.6 N	73.38 E
Kalpinskoï	16	47.0 N	52.20 E
Kalteziæ	17	37.20 N	22.20 E
Kaluga	16	54.45 N	36.30 E
Kaluga, *gov*	16	54.30 N	35.15 E
Kalvörde	9	52.24 N	11.16 E
Kama	21	38.43 N	139.48 E
Kama, *g*	16	44.30 N	47.0 E
Kama, *r*	19	54.23 N	51.0 E
Kama Kama	28	19.30 S	24.30 E
Kamar, *b*	19	16.10 N	52.20 E
Kamari	17	38.5 N	22.35 E
Kambos	17	36.56 N	22.14 E
Kamenetz	16	50.10 N	25.40 E
Kamenitza, *r*	17	38.8 N	21.37 E
Kamenogorsk, Ust	19	49.53 N	82.57 E
Kamid el Loz	22	33.38 N	35.48 E
Kamilo, *c*	17	36.32 N	23.9 E
Kaminietz	16	48.50 N	26.40 E
Kamionka, *mt*	11	48.30 N	23.50 E
Kamischin	16	50.5 N	45.20 E
Kamish Samara, *ls*	16	48.10 N	50.30 E
Kamis Mishite	27	18.20 N	43.15 E
Kammer See, *l*	11	47.52 N	13.32 E
Kammin	9	53.32 N	17.30 E
Kamorta, *i*	20	8.15 N	93.38 E
Kamouraska	31	47.31 N	69.58 W
Kamp or Camperdown	7	52.35 N	5.54 E
Kamp, *r*	11	48.21 N	15.38 E
Kampen	7	52.33 N	5.55 E
Kampendiai, *r*	19	64.33 N	110.0 E
Kamper, *i*	7	52.35 N	5.54 E
Kamptee	20	21.15 N	79.20 E
Kamrasi's	27	1.30 N	32.26 E
Kamtchatka, *pen*	19	56.0 N	159.0 E
Kamtchatka, *sea*	19	55.0 N	165.0 E
Kan, *r*	21	27.20 N	115.11 E
Kana	22	33.13 N	35.18 E
Kana-el-Jelil	22	32.48 N	35.21 E
Kanagawa	21	35.29 N	139.42 E
Kanah, *r*	22	32.28 N	34.53 E
Kanais, Ras el (*c*)	27	31.15 N	27.53 E
Kanara	27	14.30 N	34.56 E
Kanchoo	21	26.1 N	114.59 E
Kanchow	21	38.59 N	100.57 E
Kandahar	19	31.36 N	65.35 E
Kandalak, *g*	16	66.40 N	33.0 E
Kandalaksha	2	67.10 N	32.23 E
Kander, *r*	8	46.41 N	7.30 E
Kandersteg	8	46.29 N	7.41 E
Kandili, *mts*	17	38.42 N	23.26 E
Kandrevi	17	37.25 N	22.16 E
Kandy	20	7.18 N	80.41 E
Kanem, *dist*	26	15.24 N	14.0 E
Kangal	18	39.13 N	37.22 E
Kangaroo, *i*	24	35.50 S	137.20 E
Kanin, *c*	16	68.40 N	43.30 E
Kaninskaia, *pen*	16	68.40 N	45.0 E
Kanne	28	22.32 S	26.11 E
Kannir Kefr	22	32.28 N	35.1 E
Kannunup	24	33.59 S	117.18 E
Kano	26	11.59 N	8.19 E
Kansala Fall	28	16.23 S	28.34 E
Kansas, *r*	30	39.7 N	98.40 W
Kansas, *st*	30	38.40 N	98.30 W
Kan-su, *prov*	21	36.0 N	105.0 E
Kanturk	5	52.11 N	8.54 W
Kanum	20	31.43 N	78.22 E
Kanyika	28	11.58 S	19.36 E
Kanyonke	28	12.0 S	22.51 E
Kaole	28	6.29 S	38.41 E
Kao yang, *l*	21	33.0 N	119.5 E
Kapalla	28	8.36 S	23.26 E
Kapella, *c*	17	36.8 N	23.3 E
Kapiti, *i*	25	40.50 S	175.0 E
Kappel	8	47.16 N	9.7 E
Kappel	15	54.47 N	11.1 E
Kaposvar	11	46.25 N	17.50 E
Kapri, *c*	17	38.7 N	20.48 E
Kapsali	17	36.8 N	22.59 E
Kapunda	24	34.20 S	139.0 E
Kara, *r*	16	69.10 N	64.50 E
Kara, *sea*	16	70.0 N	65.30 E
Kara-Hissar	18	40.15 N	38.22 E
Karakal	18	44.8 N	24.17 E
Kara-Kara, *c*	25	34.45 S	173.28 E
Karakoram or Tsung-ling, *mts*	20	36.0 N	76.0 E
Karakoram, *pass*	20	36.30 N	77.0 E
Karakorum	21	45.45 N	102.0 E
Karakovouni	17	37.17 N	22.46 E
Karakul, *l*	19	44.0 N	70.30 E
Karaman	18	37.9 N	33.2 E
Karamania, *prov*	18	37.50 N	33.0 E
Karamea, *pls*	25	41.15 S	172.25 E
Karamea or Mackay, *r*	25	41.15 S	172.10 E
Kara Nor (*l*)	19	39.40 N	93.30 E
Karanovatz	18	43.43 N	20.35 E
Karansebes	11	45.23 N	22 18 E
Kararoa	25	42.19 S	171.15 E
Karas, *r*	11	44.50 N	21.20 E
Karas, *r*	14	69.35 N	26.0 E
Karashar	19	42.18 N	87.18 E
Karatova	18	41.57 N	22.29 E
Karavi, *i*	17	36.46 N	23.36 E
Kardamyli	17	36.53 N	22.15 E
Kardis	14	67.0 N	23.40 E
Kardiotisa, *i*	17	36.37 N	25.1 E
Karehoe, *mt*	25	37.40 S	174.40 E
Karen or Urga	21	48.42 N	106.36 E
Kareszag	11	47.19 N	20.57 E
Karewha, *i*	25	37.28 S	176.16 E
Kargopol	16	61.30 N	38.55 E
Karionga	28	1.22 S	28.3 E
Karitena	17	37.29 N	22.3 E
Karlsbad	11	50.13 N	12.51 E
Karlsburg	11	46.5 N	23.35 E
Karlskrona	14	56.9 N	15.39 E
Karlstadt	10	49.57 N	9.46 E
Karlstadt	11	45.30 N	15.32 E
Karmoe, *i*	14	59.15 N	5.12 E
Karnabad	18	42.38 N	27.2 E
Karnak	27	25.40 N	32.43 E
Karos, *i*	17	36.53 N	25.40 E
Karpathos or Scarpanto, *i*	18	35.40 N	27.7 E
Karpauchova	19	56.54 N	84.30 E
Karpenisi	17	38.55 N	21.46 E
Karpfen	11	48.24 N	19.5 E
Karput	18	38.40 N	39.20 E
Kars	18	40.36 N	43.9 E
Karshi	19	38.43 N	68.0 E
Karsun	16	54.10 N	47.5 E
Kartsimo, *c*	17	39.0 N	24.30 E
Karuma Falls	27	2.15 N	32.30 E
Karup, *r*	15	56.15 N	9.11 E
Karv	27	1.0 N	32.52 E
Karya	17	38.2 N	22.25 E
Karysto	17	38.1 N	24.26 E
Karysto, *b*	17	37.58 N	24.26 E
Karyupolis	17	36.41 N	22.30 E
Kasambara	26	15.33 N	7.43 W
Kasan	18	42.56 N	26.32 E
Kasbin	19	36.11 N	49.56 E
Kaschau	11	48.41 N	21.15 E
Kasembe	28	10.42 S	23.8 E
Kasenge, *i*	28	5.39 S	30.0 E
Kashan	19	33.50 N	51.47 E
Kashgar	19	39.20 N	74.4 E
Kashmir	20	34.0 N	76.0 E
Kasimov	16	55.0 N	41.35 E
Kaskoe	16	62.20 N	21.20 E
Kasr el	27	28.19 N	29.6 E
Kasr, Dakleh, el	27	25.41 N	28.56 E
Kasr el Barka	26	18.36 N	10.33 W
Kassaba	18	36.18 N	29.48 E
Kassala	27	15.30 N	36.10 E
Kassavi, *r*	28	16.0 S	22.0 E
Kastamuni	18	41.23 N	33.43 E
Kastel	10	49.23 N	11.41 E
Kastelia	17	36.50 N	21.56 E
Kastoria	18	40.34 N	21.19 E
Kastro Plaka	17	36.45 N	24.25 E
Kastrovala	17	38.37 N	24.5 E
Kastus, *i*	17	38.34 N	20.54 E
Katahdin, *mt*	31	45.52 N	68.54 W
Katakolo, *b*	17	37.38 N	21.22 E
Katakolo, *c*	17	37.37 N	21.19 E
Katara	28	13.29 S	12.32 E
Katavothra, *mt*	17	38.48 N	22.14 E
Katema	28	12.2 S	22.53 E
Katende	28	11.12 S	21.34 E
Kater, *c*	29	69.12 N	66.53 W
Katiff, el	19	26.32 N	50.8 E
Kato Achaia	17	38.8 N	21.33 E
Kato Belesi	17	37.42 N	22.54 E
Katokhi	17	38.25 N	21.15 E
Kato Koupho, *i*	17	36.54 N	25.35 E
Katonga, *r*	27	0.26 N	32.0 E
Katongo	28	15.6 S	23.22 E
Kato Phanari	17	37.34 N	23.15 E
Kato Potamia	17	38.7 N	22.15 E
Katrine, *l*	4	56.14 N	4.27 W
Katsena	26	12.57 N	6.29 E
Katskoe	19	59.0 N	102.30 E
Kattiwar *pen*	20	21.40 N	71.0 E
Katwijk	7	52.12 N	4.23 E
Katzene en-bogen	10	50.16 N	7.59 E
Kau	27	2.12 S	40.23 E
Kauai, *i*	23	22.0 N	159.30 W
Kaufbeuren	10	47.53 N	10.37 E
Kaus el, *j*	22	33.45 N	36.55 E
Kausk	19	56.20 N	95.20 E
Kautokino	14	69.0 N	23.10 E
Kauwi	25	39.50 S	174.55 E
Kavaia	18	41.13 N	19.32 E
Kavala	18	40.56 N	24.23 E
Kawa Kawa	25	37.40 S	178.20 E
Kawa Kawa Road	25	37.33 S	178.20 E
Kawara 1, *r*	25	45.0 S	169.15 E
Kawau, *i*	25	36.37 S	174.46 E
Kawawa	28	10.38 S	22.9 E
Kawhia, *harb*	25	38.3 S	174.50 E
Kaxo, *i*	18	35.20 N	26.50 E
Kaymeni or Belo Poulo, *i*	17	36.54 N	23.27 E
Kazan	16	55.55 N	49.15 E
Kazan, *gov*	16	56.5 N	48.30 E
Kazarasp	19	41.24 N	61.32 E
Kaze	28	5.2 S	33.0 E
Keady	5	54.15 N	6.42 W
Keal, Loch	4	56.28 N	6.10 W
Kearney, *ft*	30	40.35 N	99.9 W
Keban Maden	18	38.44 N	38.52 E
Kebrabasa Falls	28	15.56 S	32.30 E
Kecskemei	11	46.55 N	19.44 E
Kecze	11	46.25 N	24.0 E
Kedje	19	26.13 N	62.42 E
Kedron	22	31.44 N	35.18 E
Keeling, *is*	23	12.5 S	97.30 E
Keenwapiscaw, *l*	31	50.21 N	76.7 W
Keeper, *m*	5	52.44 N	8.15 W
Keer-weer, *c*	24	14.3 S	141.29 E
Kefr Kenna or Cana	22	32.49 N	35.20 E
Kehl	10	48.35 N	7.48 E
Kei, *is*	23	5.30 S	133.0 E
Keighley	3	53.52 N	1.55 W
Keis, Wady el	22	31.28 N	34.55 E
Keiss	4	58.32 N	3.7 W
Keith	4	57.33 N	2.57 W
Keith Johnston, *mt*	25	43.20 S	170.40 E
Keitum	15	54.53 N	8.23 E
Kejma	19	56.12 N	101.57 E
Kekhries, *b*	17	37.53 N	23.2 E
Kelacumnaw, *r*	31	47.47 N	79.40 W
Kelat	19	28.54 N	66.32 E
Kelb; el, *nahr*	22	33.57 N	35.38 E
Kelheim	10	48.54 N	11.51 E
Kellet, *c*	29	71.59 N	125.14 W
Kellinghusen	15	53.55 N	9.43 E
Kells	5	54.49 N	6.5 W
Kelso	4	55.37 N	2.26 W
Ke-lung	21	25.6 N	121.46 E
Kem	16	65.0 N	34.30 E
Kemi, *r*	16	65.50 N	24.30 E
Kemitrask	16	66.55 N	27.40 E
Kemnat	10	49.52 N	11.52 E
Kempt, *l*	31	47.20 N	74.17 W
Kempten	10	47.43 N	10.18 E
Ken, *l*	4	55.3 N	4.7 W
Ken, *r*	4	55.14 N	4.8 W
Kenath	22	32.47 N	36.39 E
Keneh	27	26.11 N	32.45 E
Kenga Mataya	26	12.12 N	17.52 E
Kengui, *r*	19	62.45 N	106.0 E
Kenia, Nadur Kenia, or White, *mt*	28	1.6 S	38.15 E
Kenilworth	3	52.22 N	1.35 W
Kenmare	5	51.33 N	9.34 W
Kenmare, *r*	5	51.45 N	10.0 W
Kennore	4	56 35 N	4.0 W
Kennageall, *hd*	4	58.34 N	4.35 W
Kennebec, *r*	31	45.56 N	70 31 W
Kennedy, *chan*	29	81.0 N	67.0 W
Kennedy, *dist*	24	20.30 S	147.0 E
Kennedy, *l*	29	66.10 N	73.0 W
Kennedy, *mt*	24	30.51 S	119.58 E
Kennedy, *r*	24	14.40 S	144.7 E
Kennedy Range (*mts*)	24	24.30 S	115.10 E
Kennet, *r*	3	51 27 N	0.57 W
Kenneth, *mt*	24	29.0 S	118.0 E
Kent, *co*	3	51.15 N	0.47 E
Kent, *co*	23	43.25 S	146 30 E
Kent, *pen*	29	68.35 N	107.0 W
Kent, *r*	3	54.22 N	2.47 W
Kentucky, *st*	30	37.20 N	85.0 W
Kenzingen	10	48.11 N	7.46 E
Keokuk	30	40.22 N	91.28 W
Kepeewa, *l*	31	47.0 N	79.0 W
Kephalonia, *i*	18	38.15 N	20.33 E
Keppel, *b*	24	23.10 S	151.8 E
Keppel, *is*	24	23.10 S	151.8 E
Kerak (Kir Moab)	22	31.13 N	35.43 E
Kerak	22	32.42 N	36.23 E
Kerasovo	17	38.28 N	21.27 E
Keratea	17	37.48 N	23.58 E
Kerbela	18	32.35 N	44.7 E
Keredi	18	40.47 N	42.6 E
Kerempeh, *c*	18	42.1 N	33.17 E
Keren	27	16.10 N	38.23 E
Keresun	18	40.55 N	38.25 E
Kerioth	22	32.33 N	36.40 E
Kerka, *r*	11	44.0 N	16.0 E
Kerkenna, *i*	26	34.40 N	11.10 E
Kerkhah, *r*	18	32.40 N	48.0 E
Kerkook	18	35.27 N	44.22 E
Kermadec, *is*	23	30.40 S	180.0
Kerman	19	29.51	56.24 E
Kerman, *prov*	19	29.25 N	57.0 E
Kermanshah	19	34.19 N	47.12 E
Kerowlee	20	26.27 N	77.4 E
Kerrera, *i*	4	56.24 N	5.32 W
Kerry, *co*	5	52.0 N	9.50 W
Kerry, *hd*	5	52.25 N	9.57 W
Kertch	16	45.20 N	36.25 E
Kertch, *str*	16	45.10 N	36.30 E
Kerulun or Amoor, *r*	19	51.0 N	139.0 E
Keshin	19	15.26 N	51.41 E
Kesho	21	21.2 N	105.33 E
Kessi	28	9.50 S	23.43 E
Kesteven parts of, *div*	3	53.2 N	0.30 W
Keswick	3	54.37 N	3.7 W
Keszthely	11	46.45 N	17.16 E
Kettering	3	52.24 N	0.44 W
Keunjur	20	21.41 N	85.58 E
Kew Kiang	21	29.44 N	116.4 E
Key, *l*	5	53.59 N	8.15 W
Kezanlik	18	42.35 N	25.27 E
Kezdy Vasarhely	11	45.54 N	26.3 E
Khabur, *r*	18	35.30 N	40.42 E
Khachi	20	27.59 N	82.49 E
Khaikali	17	36.55 N	21.55 E
Khaki Salt Marsh	16	48.0 N	48.0 E
Khalandritsa	17	38.7 N	21.47 E
Khalid, Wady	22	34.37 N	36.19 E
Khamil	21	42.44 N	93.52 E
Khanpoor	20	28.37 N	70.35 E
Khantzi	17	37.0 N	21.51 E
Khargeh el	27	25.27 N	30.33 E
Khargeh, Wah el or Great Oasis	27	25.30 N	30.30 E
Kharkov	16	49.55 N	36.15 E
Kharkov, *prov*	16	49.40 N	38.0 E
Khartoom	27	15.34 N	32.31 E
Khasia	17	38.6 N	23.40 E
Khaskoï	18	41.54 N	25.35 E
Khatang	20	6.25 N	87.0 E
Khatanga, *r*	19	72.0 N	103.0 E
Khatangski	19	70.5 N	101.6 E
Khatangski, *b*	19	73.0 N	108.0 E
Khatmandoo	20	27.43 N	85.17 E
Kheir	20	18.55 N	76.46 E
Khelidonia, *c*	18	36.13 N	30.27 E
Khelidromi, *i*	17	39.12 N	23.56 E
Kherson	16	46.40 N	32.30 E
Kherson, *gov*	16	47.50 N	31.50 E
Khiliomodi	17	37.49 N	22.52 E
Khingan or Inshan, *mts*	21	41.30 N	110.0 E
Khipedo	17	37.2 N	25.15 E
Khiva	19	41.30 N	60.42 E
Khiva, *dist*	19	42.0 N	58.0 E
Khlevotsari	17	38.18 N	23.30 E
Khoi Sanjak	18	36.8 N	44.46 E
Khokan	19	42.30 N	70.0 E
Khoko	28	6.17 S	34.58 E
Kholm	16	57.10 N	31.10 E
Kholmogory	16	64.10 N	41.45 E
Khora	17	37.41 N	21.51 E
Khorasan, *prov*	19	34.40 N	56.0 E
Khor el Gash	27	14.58 N	37.0 E
Khorio	17	37.31 N	23.28 E
Khorshat, *r*	18	40.50 N	38.58 E
Khostia	17	38.16 N	22.55 E
Khotan	20	37.4 N	80.36 E
Khotan or Ilichi	19	37.4 N	80.36 E
Khotib, Dadr el, *mt*	22	34.18 N	36.7 E
Khotmijsk	16	50.50 N	36.0 E
Khristiano	17	37.8 N	21.42 E
Khuberah Wady	22	31.7 N	34.35 E
Khunzir, Ras (*c*)	27	10.42 N	45.53 E
Khurka-Olon, *l*	21	44.30 N	106.25 E
Khus	19	32.50 N	59.7 E
Khusneh, Wady	22	32.23 N	35.28 E
Khuslinsk	16	52.30 N	48.0 E
Khyber *pass*	20	34.14 N	71.0 E
Khyle, Ras el (*c*)	27	7.33 N	49.50 E
Khyrpoor	20	27.33 N	08.34 E
Kia	21	38.9 N	110.23 E
Kia-hing	21	30.52 N	120.32 E
Kiai	21	33.27 N	105.3 E
Kiakhta	19	50.22 N	116.50 E

	Map.	Lat.	Long.
Kia-ling, *r*	21	31.33 N	106.0 E
Kian, *r*	19	29.45 N	107.36 E
Kian-chang	21	27.36 N	116.27 E
Kiandra	24	35.47 S	148.37 E
Kiang	21	35.43 N	111.0 E
Kiang-hung	21	22.0 N	100.52 E
Kiang-keng	19	19.23 N	101.42 E
Kiangling	21	37.40 N	129.30 E
Kiang-mai	19	18.47 N	99.53 E
Kiang-si, *prov*	21	28.0 N	116.0 E
Kiang-su, *prov*	21	34.0 N	119.0 E
Kiankary	18	40.35 N	33.33 E
Kia-ting	21	29.27 N	103.59 E
Kibokoe Tribe	28	11.0 S	19.30 E
Kibondo	28	8.29 S	21.44 E
Kich Tribe	27	7.5 N	30.0 E
Kidderminster	3	52.24 N	2.14 W
Kidi Tribe	27	2.30 N	32.0 E
Kidnappers, *c*	25	39.40 S	177.6 E
Kidros	18	41.50 N	32.50 E
Kidwelly	3	51.45 N	4.17 W
Kiel	15	54.19 N	10.8 E
Kiel, *b*	15	54.35 N	10.30 E
Kiel, *fd*	15	54.25 N	10.12 E
Kien	21	31.58 N	105.40 E
Kienchow	21	20.1 N	110.27 E
Kien-ning	21	26.40 N	117.1 E
Kiephali, *c*	17	39.56 N	19.54 E
Kieri, *c*	17	37.38 N	20.49 E
Kieri, *g*	17	37.42 N	20.55 E
Kiev	16	50.30 N	30.40 E
Kiev, *gov*	16	49.50 N	30.0 E
Kika Sima	21	28.21 N	129.58 E
Kikuyu, *dist*	27	1.25 S	36.15 E
Kiladia, *b*	17	37.25 N	23.8 E
Kilbarchan	4	55.51 N	4.33 W
Kilbeggan	5	53.22 N	7.29 W
Kilbrennan, *sd*	4	55.35 N	5.25 W
Kilbride	4	55.47 N	4.11 W
Kilchoman	4	55.47 N	6.27 W
Kilchrennan	4	56.21 N	5.9 W
Kilcock	5	53.24 N	6.40 W
Kilconquhar	4	56.13 N	2.49 W
Kilcullen	5	53.8 N	6.44 W
Kildalton	4	55.41 N	6.2 W
Kildare, *co*	5	53.9 N	6.54 W
Kildonan	4	58.10 N	3.52 W
Kildrummy	4	57.16 N	2.53 W
Kilenges	28	14.18 S	14.42 E
Kilfenora	5	52.59 N	9.13 W
Kilfinnan	4	55.53 N	5.19 W
Kilfinnan	5	52.22 N	8.28 W
Kilia	18	45.28 N	29.15 E
Kilimandjaro, *mt*	28	3.5 N	37.22 E
Kilkee	5	52.41 N	9.38 W
Kilkeel	5	54.3 N	6.1 W
Kilkenny	5	52.39 N	7.14 W
Kilkenny, *co*	5	52.35 N	7.15 W
Kilkerran, *b*	5	53.42 N	9.40 W
Killadysert	5	52.41 N	9.6 W
Killala, *b*	5	54.15 N	9.13 W
Killala	5	54.13 N	9.14 W
Killaloe	5	52.48 N	8.26 W
Killamagh	5	53.51 N	9.0 W
Killarney	5	52.3 N	9.30 W
Killary, *harb*	5	53.37 N	9.53 W
Killashandra	5	54.1 N	7.32 W
Killeonnel	5	53.20 N	8.24 W
Killenaule	5	52.34 N	7.40 W
Killiecrankie, *pass*	4	56.44 N	3.47 W
Killimor	5	53.10 N	8.18 W
Killin	4	56.28 N	4.19 W
Killisport, *l*	4	55.53 N	5.39 W
Killkelly	5	53.52 N	8.51 W
Killough	5	54.16 N	5.39 W
Killybegs	5	54.38 N	8.27 W
Killyleagh	5	54.24 N	5.39 W
Kilmacthomas	5	52.12 N	7.25 W
Kilmaine	5	53.35 N	9.7 W
Kilmallock	5	52.29 N	8.34 W
Kilmarnock	4	55.37 N	4.29 W
Kilmeny	4	55.49 N	6.10 W
Kilmichael, *pt*	5	52.43 N	6.9 W
Kilmodan	4	56.1 N	5.12 W
Kilmore	24	37.17 S	144.58 E
Kilmorich	4	56.17 N	4.55 W
Kilmory	4	55.27 N	5.14 W
Kilmuir	4	57.39 N	6.22 W
Kilmuir, Easter	4	57.44 N	4.5 W
Kilmun	4	56.1 N	4.58 W
Kilninver	4	56.21 N	5.31 W
Kiloa, Kilwa or Quiloa	28	9.0 S	39.29 E
Kilpatrick	4	55.56 N	4.27 W
Kilrea	5	54.57 N	6.33 W
Kilrenny	4	56.14 N	2.41 W
Kilrush	5	52.38 N	9.28 W
Kilsyth	4	55.59 N	4.5 W
Kiltearn	4	57.39 N	4.20 W
Kiltycloger	5	54.22 N	8.2 W
Kilui	27	2.15 S	38.40 E
Kilva	14	66.55 N	20.45 E
Kilviceon	4	56.18 N	6.13 W
Kilwa, Quiloa or Kiloa	28	9.0 S	39.29 E
Kilwinning	4	55.40 N	4.41 W
Kimbandi	28	12.20 S	18.0 E
Kimolo	17	36.48 N	24.35 E
Kimolo, *i*	17	36.49 N	24.33 E
Kin	21	21.58 N	108.50 E
Kincardine	4	56.4 N	3.43 W
Kincardine	4	57.52 N	4.26 W
Kincardine or Mearns, *co*	4	56.58 N	2.25 W
Kincardine O'Neil	4	57.6 N	2.41 W
Kin-chow	19	40.59 N	121.22 E
Kin-chui, *r*	21	34.42 N	108.30 E
King	21	35.50 N	129.30 E
King, *c*	21	35.0 N	139.50 E
King, *chan*	21	33.50 N	134.50 E
King, *mt*	24	25.9 S	147.42 E
King, *r*	23	42.13 S	145.30 E
King, *sd*	24	17.0 S	123.30 E
Kinga-misaki, *c*	21	35.50 N	135.10 E
Ki-ngan	21	26.59 N	115.3 E
Kingani, *r*	28	6.9 S	38.48 E
King Bells Town	26	4.0 N	9.52 E
King Charles South Land or Eastern Tierra del Fuego	33	54.0 S	68.30 W
King-chow	21	30.25 N	112.2 E
King George, *sd*	24	35.8 S	118.0 E
Kinghorn	4	56.4 N	3.11 W
Kings *co*	5	53.15 N	7.30 W
Kings, *i*	20	12.30 N	98.20 E
Kings, *i*	23	39.55 S	144.5 E
Kings, *r*	5	52.32 N	7.19 W
Kingsbarns	4	56.18 N	2.39 W
Kingsbridge	3	50.17 N	3.44 W
Kingsclere	3	51.20 N	1.16 W
Kingscourt	5	53.54 N	8.49 W
Kings Lynn	3	52.46 N	0.25 E
Kingston	3	51.25 N	0.18 W
Kingston	24	36.52 S	140.1 E
Kingston	25	45.17 S	168.45 E
Kingston	30	44.15 N	78.35 W
Kingston	31	45.31 N	66.2 W
Kingston	32	18.1 N	76.48 W
Kingston-upon-Hull	3	53.47 N	0.20 W
Kingstown	5	53.17 N	6.8 W
Kingstown	32	13.13 N	61.13 W
Kington	3	52.12 N	1.30 W
Kington	3	52.12 N	3.2 W
King Tong	21	24.31 N	101.2 E
Kingussie	4	57.4 N	4.2 W
King William, *c*	23	6.15 S	147.50 E
King William, *i*	29	69.0 N	97.30 W
King Williamstown	5	52.11 N	9.14 W
Kinhoa,	21	29.9 N	120.1 E
Kinkitau	21	37.26 N	126.58 E
Kinlochewe	4	57.38 N	5.15 W
Kinnairds, *hd*	4	57.41 N	2.1 W
Kinnegad	5	53.27 N	7.5 W
Kinnitty	5	53.6 N	7.42 W
Kinoogoomisse, *l*	30	48.30 N	82.48 W
Kinross	4	56.12 N	3.25 W
Kinross, *co*	4	56.13 N	3.28 W
Kinsale	5	51.42 N	8.32 W
Kinsale, *harb*	5	51.41 N	8.31 W
Kinsale, Old, *hd*	5	51.37 N	8.32 W
Kin-sha-kiang(*r*)	21	28.30 N	104.0 E
Kintail	4	57.14 N	5.23 W
Kin-te-ching	21	29.7 N	117.31 E
Kintore	4	57.14 N	2.21 W
Kinvarra	5	53.8 N	8.56 W
Kinyama	28	13.29 S	22.6 E
Kinyang	21	36.3 N	107.45 E
Kin-yuen	21	24.25 N	108.17 E
Kinzelsau	9	49.17 N	9.42 E
Kinzig, *r*	10	48.30 N	7.55 E
Kiolen, *mts*	14	66.45 N	15.40 E
Kioo-long-Shan, *mts*	21	32.20 N	108.0 E
Kipopu	27	2.33 S	38.26 E
Kipopu Sabaki, *r*	28	3.21 S	40.5 E
Kippen	4	56.7 N	4.9 W
Kiratza	27	11.52 N	37.33 E
Kirchain	9	50.49 N	8.55 E
Kirchheim Bolanden	10	49.40 N	8.0 E
Kirch Barkau	15	54.13 N	10.8 E
Kircubbin	5	54.29 N	5.37 W
Kireh el	22	32.37 N	35.7 E
Kirensk	19	57.40 N	118.0 E
Kirghiz Small Horde	19	47.0 N	60.0 E
Kirghiz Steppe	19	48.30 N	48.30 E
Kirkirinna	25	37.40 S	175.8 E
Kirin, *dist*	21	45.0 N	129.30 E
Kirin Ula	21	43.52 N	126.53 E
Kirjathaim	23	31.35 N	35.42 E
Kirjath-Jearim	23	31.49 N	35.8 E
Kirkagatch	18	39.6 N	27.42 E
Kirkby Lonsdale	3	54.14 N	2.33 W
Kirkby Kendal	3	54.21 N	2.45 W
Kirkby Stephen	3	54.29 N	2.21 W
Kirkcaldy	4	56.7 N	3.9 W
Kirkcudbright	4	54.50 N	4.2 W
Kirkcudbright, *co*	4	55.0 N	4.0 W
Kirkintilloch	4	55.58 N	4.13 W
Kirkmaiden	4	54.48 N	4.55 W
Kirkoswald	4	55.20 N	4.45 W
Kirkwall	4	58.59 N	2.57 W
Kirriemuir	4	56.41 N	3.1 W
Kiranshov	16	52.45 N	42.50 E
Kirshberg	8	47.5 N	7.35 E
Kisano, *i*	27	0.40 S	42.43 E
Kisandji	28	12.42 S	14.10 E
Kisanga	28	12.7 S	40.14 E
Kis Ber	11	47.27 N	18.42 E
Kiseli	17	38.22 N	22.15 E
Kisembo	28	12.49 S	20.12 E
Kishenau	16	46.59 N	28.50 E
Kishengarh	20	26.33 N	74.54 E
Kishm, *i*	19	26.45 N	55.50 E
Kishon, *r*	22	32.47 N	35.3 E
Kishorn, *l*	4	57.23 N	5.38 W
Kishtawar	20	33.15 N	75.46 E
Kisliar	16	43.45 N	46.45 E
Kissingen	10	50.12 N	10.4 E
Kistna, *r*	20	17.20 N	74.8 E
Kitangule	27	0.37 S	31.27 E
Kitangule, *r*	28	0.37 S	31.27 E
Kitriani, *i*	17	36.54 N	24.46 E
Kitzingen	10	49.44 N	10.8 E
Kiu-sha, *r*	20	27.3 N	100.35 E
Kiusiu, *i*	21	32.30 N	131.15 E
Kizil Basku, *l*	19	46.0 N	88.40 E
Kizil Irmak (Halys), *r*	18	41.42 N	36.0 E
Kizilkoom, Desert	19	43.30 N	64.0 E
Kjerteminde	15	55.27 N	10.39 E
Kjoge	15	55.28 N	12.11 E
Kjoge, *b*	15	55.30 N	12.25 E
Kjong	15	55.6 N	11.49 E
Klagenfurt	11	46.39 N	14.21 E
Klamath, *l*	30	42.26 N	121.50 W
Klamath, *r*	30	41.34 N	123.20 W
Klar, *r*	14	59.20 N	13.30 E
Klattau	11	49.24 N	13.18 E
Klausenburg	11	46.42 N	23.35 E
Kliazma, *r*	16	56.15 N	43.15 E
Klibreck, Ben (*mt*)	4	58.14 N	4.24 W
Klin	16	56.30 N	36.45 E
Klingenberg	10	49.47 N	9.11 E
Klingnau	8	47.34 N	8.15 E
Klinte	14	57.20 N	18.15 E
Klit Land	15	56.0 N	8.7 E
Klonard, *c*	21	36.0 N	129.40 E
Kloppenburg	9	52.51 N	8.2 E
Kloster Neuburg	11	48.17 N	16.19 E
Klosters	8	46.52 N	9.53 E
Kloten	8	47.27 N	8.35 E
Knapdale, *dist*	4	55.55 N	5.30 W
Knaresborough	3	54.1 N	1.26 W
Kneben, *i*	15	55.58 N	10.21 E
Knigton	3	52.22 N	3.4 W
Knittelfeld	11	47.14 N	14.48 E
Knobby Range	25	45.30 S	169.30 E
Knocklane, *hd*	5	54.22 N	8.41 W
Knockmahon	5	52.9 N	7.21 W
Knockmealedown, *mts*	5	52.14 N	7.55 W
Knonau	8	47.13 N	8.27 E
Knoxville	30	32.43 N	84.2 W
Knoydart, *dist*	4	57.4 N	5.32 W
Knuds, *hd*	15	55.17 N	10.51 E
Kobbe	27	14.15 N	26.45 E
Kobdo	19	47.57 N	89.58 E
Kobdo, *dist*	19	49.0 N	92.0 E
Kobis	28	19.23 S	19.14 E
Kobrin	16	52.15 N	24.25 E
Kocher, *r*	10	49.13 N	9.23 E
Kodiak, *i*	29	57.30 N	153.0 W
Koed	15	56.22 N	10.33 E
Koesfeld	9	51.57 N	7.9 E
Koevorden	7	52.39 N	6.44 E
Köflach	11	47.4 N	15.4 E
Koft	27	25.59 N	32.53 E
Kogaro	26	9.33 N	7.33 E
Kohat	20	33.33 N	71.23 E
Kohoa	21	23.19 N	107.11 E
Kojonup	24	33.47 S	117.8 E
Koke	27	19.59 N	30.28 E
Koki	27	2.48 N	32.12 E
Koki	27	1.40 N	32.12 E
Kokino	17	38.28 N	23.15 E
Koko Nor, *l*	21	36.50 N	100.0 E
Kokura	21	33.48 N	130.52 E
Kol, *r*	21	45.0 N	122.0 E
Kola	16	68.45 N	33.0 E
Kola, *pen*	16	67.30 N	36.30 E
Kolan	21	38.48 N	111.33 E
Kolapoor	20	16.43 N	74.13 E
Kolberg	9	54.10 N	15.32 E
Koldaji	27	12.18 N	29.6 E
Kolding	15	55.29 N	9.28 E
Kolguev, *i*	16	69.10 N	48.50 E
Koliasin	16	57.15 N	37.55 E
Kolima, *r*	19	67.30 N	158.30 E
Kolin	11	50.3 N	15.15 E
Kolinaes	17	37.17 N	22.21 E
Kolind Sund, *l*	15	56.23 N	10.42 E
Kolleda	10	51.12 N	11.15 E
Koln, *gov*	9	50.55 N	7.10 E
Kolobeng	28	24.48 S	25.23 E
Kologriv	16	58.40 N	44.35 E
Kolokythia, *b*	17	36.36 N	22.30 E
Kolokythia or Laconia, *g*	17	36.35 N	22.40 E
Kolomea	11	48.30 N	25.6 E
Kolomna	16	55.10 N	38.45 E
Kolouri or Salamis	17	37.57 N	23.30 E
Komandorskie, *is*	19	55.0 N	167.0 E
Komanova	18	42.3 N	22.5 E
Komarsk	19	51.33 N	126.35 E
Komba	26	11.59 N	2.49 E
Kombala	28	12.18 S	15.42 E
Komi	17	37.36 N	25.8 E
Komisang, *i*	21	26.23 N	126.27 E
Komorn	11	47.46 N	18.5 E
Kompakova	19	54.59 N	155.48 E
Kona, *c*	21	37.0 N	141.20 E
Konak, *r*	18	39.8 N	34.50 E
Koncha	26	8.15 N	11.36 E
Kondovazena	17	37.49 N	21.55 E
Kong	26	8.52 N	3.23 W
Kong, *mts*	26	8.40 N	5.0 W
Konge, *r*	15	55.23 N	8.41 E
Kongitun, *r*	18	33.20 N	45.43 E
Kongsberg	14	59.36 N	9.43 E
Kongsvinger	14	60.15 N	12.5 E
Konieh	18	37.53 N	32.19 E
Konig See	10	47.36 N	12.59 E
Königgrätz	11	50.15 N	15.51 E
Königsberg	9	52.58 N	14.25 E
Konigsberg	9	54.42 N	20.30 E
Königsberg, *gov*	9	54.10 N	20.30 E
Konigsbruck	10	51.16 N	13.55 E
Konigshofen	10	50.19 N	10.28 E
Königslutter	9	52.15 N	10.49 E
Konigswalde	9	52.33 N	15.13 E
Konin	9	52.19 N	18.6 E
Konistraes	17	38.35 N	24.4 E
Konitz	9	53.43 N	17.33 E
Konkeir	20	20.17 N	81.31 E
Konotop	16	51.12 N	33.15 E
Konso Tribe	27	3.25 N	40.10 E
Konstantinograd	16	49.20 N	35.35 E
Konstantinovsk	19	48.57 N	140.12 E
Koobnich	27	24.17 N	32.52 E
Koo-lan	21	26.23 N	99.32 E
Koom Ombo	27	24.33 N	32.59 E
Koonduz	20	36.40 N	69.27 E
Koong, *r*	21	26.6 N	115.15 E
Koongchang	21	34.50 N	104.47 E
Koopang	20	10.4 S	123.55 E
Kooringa	24	33.39 S	138.54 E
Kootanie, *r*	30	48.55 N	116.0 W
Koo-yuen	21	36.3 N	106.19 E
Köping	14	59.30 N	15.55 E
Kopparberg, *len*	14	60.45 N	15.0 E
Kopreinitz	11	46.9 N	16.51 E
Kopri Su, *r*	18	37.10 N	31.10 E
Kopu	25	37.12 S	175.40 E
Kopyczynce	11	49.5 N	25.55 E
Kora	22	34.13 N	36.44 E
Korakiani	17	39.43 N	19.49 E
Korbach	10	51.17 N	8.52 E
Kordofan country	27	12.30 N	31.30 E
Korea	20	23.6 N	82.24 E
Koriaks Tribe	19	63.0 N	165.0 E
Korial	19	45.10 N	79.56 E
Korissia, *l*	17	39.26 N	19.56 E
Körmönd	11	47.2 N	16.37 E
Korn Neuburg	11	48.20 N	16.22 E
Koroni	17	36.47 N	21.59 E
Koronithra	17	37 8 N	25.32 E
Koropi	17	37.54 N	23.52 E
Kőros, *r*	11	46.30 N	20.12 E
Korotcha	16	50.55 N	37.25 E
Kors, *fd*	14	60.5 N	5.10 E
Korsör	15	55.19 N	11.8 E
Korthion	17	37.45 N	24.56 E
Korthion, *b*	17	37.47 N	24.57 E
Kortrijk or Courtrai	7	50.49 N	3.15 E
Kos, *g*	18	36.55 N	27.50 E
Kos, *i*	18	36.50 N	27.10 E
Kosciusko, *mt*	24	36.22 S	148.20 E
Kosel	9	50.20 N	18.10 E
Kosgol, *l*	19	50.30 N	101.0 E
Koshab	18	38.14 N	43.44 E
Koshi Tribe	27	3.30 N	31.0 E
Koshva	16	65.15 N	57.0 E
Kosiki, *is*	21	39.42 N	129.40 E
Koslin	9	54.13 N	16.10 E
Koslin, *gov*	9	54.7 N	16.30 E
Koslov	16	53.0 N	40.35 E
Kosmas	17	37.6 N	22.45 E
Kosseir	27	26.5 N	34.16 E
Kosten	9	52.7 N	16.34 E
Kostendil	18	43.42 N	23.24 E
Kostroma	16	57.55 N	41.5 E
Kostroma, *prov*	16	58.0 N	43.45 E
Kotah	20	25.8 N	75.47 E
Kotelnitz	16	58.10 N	48.40 E
Kotelnoi, *i*	19	75.30 N	140.0 E
Kotemotu	25	37.10 S	174.40 E
Kothen	9	51.45 N	11.58 E
Koti	20	0.30 S	117.10 E
Kotiki, *l*	17	38.0 N	21.18 E
Kotoko, *dist*	26	11.40 N	14.0 E
Kotree	20	28.25 N	67.22 E
Kottbus	9	51.44 N	14.21 E
Kottomangu	19	53.26 N	123.32 E
Kotzebue, *sd*	29	66.30 N	163.0 W
Koumi	17	38.38 N	24.7 E
Koumi, *b*	17	38.36 N	24.8 E
Koumi, *c*	17	38.38 N	24.9 E
Koundoura	17	38.8 N	23.25 E
Koupho Nisia, *i*	17	36.55 N	25.37 E
Kourtchaouchi	17	37.4 N	22.4 E
Kouskokvim, *r*	29	60.30 N	161.0 W
Koutoumoula	17	38.22 N	22.58 E
Kou-tsi, *i*	21	35.59 N	120.20 E
Koutzopodi	17	37.41 N	22.43 E
Kovdo, *l*	16	67.0 N	31.35 E
Kovel	16	51.20 N	24.40 E
Kovno	16	55.20 N	24.45 E
Kovno, *prov*	16	55.45 N	23.50 E
Kow-chow	21	21.51 N	110.44 E
Kow-lun	21	22.18 N	114.15 E
Kozaratz	18	44.57 N	16.55 E
Kozelsk	16	54.10 N	35.55 E
Koz Radjab	27	15.59 N	35.24 E
Kra el, Desert	22	33.0 N	37.3 E
Kragero	14	58.52 N	9.29 E
Kragojevatz	18	44.1 N	20.53 E
Krainburg	11	46.15 N	14.21 E
Kranichfeld	10	50.50 N	11.12 E
Kranidi	17	37.22 N	23.9 E
Krasnoborsk	16	61.45 N	46.0 E
Krasnoi-Jar	16	46 35 N	48.40 E

	Map.	Lat.	Long.
Krasnoiarsk	19	56.6 N	93.0 E
Krasnoi Ufimsk	16	56.45 N	57.50 E
Krautheim	10	49.24 N	9.39 E
Kraw, *isth*	20	10.17 N	98.30 E
Kremasti	17	36.59 N	22.53 E
Krementchug	16	49.10 N	33.30 E
Kremnitz	11	48.40 N	19.0 E
Krems	11	48.25 N	15.38 E
Kremsier	11	49.20 N	17.25 E
Krestena	17	37.35 N	21.37 E
Kreutz	11	46.2 N	16.36 E
Kreuzburg	9	50.58 N	18.13 E
Kreuznach	10	49.50 N	7.50 E
Kriegstetten	8	47.10 N	7.36 E
Krikelon	17	38.48 N	21.52 E
Krimpen	7	51.53 N	4.37 E
Krio, *c*	18	36.40 N	27.22 E
Krio, *c*	18	35.16 N	23.30 E
Krisso	17	38.28 N	22.28 E
Kroeben	9	51.47 N	16.55 E
Kroia	18	44.31 N	19.54 E
Krojanke	9	53.18 N	17.0 E
Kromau	11	49.0 N	16.20 E
Kromy	16	52.50 N	35.45 E
Kronau	11	46.28 N	13.49 E
Kronoberg, *læn*	14	56.40 N	14.30 E
Kronstadt	11	45.35 N	25.33 E
Kronstadt	16	60.5 N	29.30 E
Kropp	15	54.28 N	9.30 E
Krossen	9	50.58 N	12.0 E
Krotoschin	9	51.43 N	17.27 E
Kruchevatz	18	43.35 N	21.15 E
Krumau	11	48.51 N	14.19 E
Krumbach	11	47.29 N	16.11 E
Krusenstern, *c*	29	68.23 N	113.58 W
Kuago	28	19.38 S	22.33 E
Kuaraba, *r*	26	11.0 N	5.30 W
Kuban, *r*	16	45.10 N	39.50 E
Kubinskoi, *l*	16	59.50 N	39.40 E
Kublis	8	46.55 N	9.47 E
Kuboda	21	39.50 N	140.8 E
Kucha, *dist*	27	5.35 N	40.45 E
Kuen Lun, *mts*	20	36.10 N	90.0 E
Kufe	26	14.53 N	13.3 E
Kufr	23	32.38 N	36.43 E
Kufstein	11	47.35 N	12.12 E
Kuhhorn, *mt*	11	47.35 N	24.40 E
Kuinder, *r*	7	52.57 N	6.7 E
Kuinre	7	52.47 N	5.50 E
Kuisip	23	23.15 S	14.35 E
Kuka	23	12.58 N	13.23 E
Kukien	21	24.20 N	123.45 E
Kulat Zerka	23	32.2 N	36.8 E
Küldau, *r*	9	53.25 N	16.51 E
Kulfela	26	11.46 N	0.16 E
Kullen	14	56.18 N	12.27 E
Kulm	8	47.19 N	8.7 E
Kulm	9	53.21 N	18.25 E
Kulm	11	50.41 N	13.53 E
Kulmon	22	32.46 N	34.58 E
Kulpa, *r*	11	45.26 N	16.5 E
Kuma, *r*	16	44.55 N	46.45 E
Kumadau, *l*	28	21.12 S	24.58 E
Kumassi	26	6.50 N	2.16 W
Kumbalup	24	34.32 S	117.12 E
Kummumett	20	17.13 N	80.9 E
Kumo, *r*	16	61.45 N	21.45 E
Kunasiri, *i*	21	44.0 N	145.17 E
Kunawat, Wady	22	32.51 N	36.32 E
Kunchinjunga, *mt*	20	27.45 N	88.8 E
Kunduz	19	36.20 N	70.30 E
Kuncitirah	22	33.9 N	35.49 E
Kung	21	36.30 N	127.55 E
Kungrad	19	43.12 N	59.10 E
Kungur	16	57.30 N	57.20 E
Kunna, *hd*	14	67.0 N	13.30 E
Künzelsau	10	49.17 N	9.42 E
Kuopio	16	63.0 N	27.45 E
Kuparol, *r*	28	13.11 S	13.40 E
Kuprili	18	41.43 N	21.56 E
Kur, *r*	18	41.0 N	45.40 E
Kurdistan, *country*	18	39.0 N	42.0 E
Kurgan	19	55.32 N	65.30 E
Kurian Murian, *b*	19	17.30 N	55.25 E
Kurile, *is*	19	47.0 N	154.0 E
Kurische Haff, (*lagoon*)	9	55.12 N	21.0 E
Kurische Nehrung	9	55.12 N	20.55 E
Kur-kara-usu	19	44.18 N	85.4 E
Kurna	18	38.24 N	36.49 E
Kurn, Wady	22	33.2 N	35.15 E
Kurna	18	31.2 N	47.27 E
Kurnaul	20	29.39 N	76.57 E
Kurn Hattin	22	32.47 N	35.29 E
Kurnool	20	15.47 N	78.5 E
Kurosaki, *c*	21	39.56 N	142.4 E
Kurrachee	20	24.53 N	66.57 E
Kurrichane	28	25.42 S	26.23 E
Kursk	16	51.55 N	36.25 E
Kursk, *gov*	16	51.30 N	36.30 E
Kuru	27	14.5 N	25.37 E
Kuruman or New Lataku	28	27.19 S	24.16 E
Kuruman, *r*	28	27.13 S	23.32 E
Kuryetein	22	34.9 N	37.13 E
Kurzolari, *is*	17	38.21 N	21.3 E
Kusel	10	49.34 N	7.24 E
Ku-sing	21	25.35 N	103.46 E
Kusnacht	8	47.19 N	8.35 E
Kusnetyle	16	53.10 N	46.40 E
Küssnacht	8	47.4 N	8.26 E
Kustendji	13	44.12 N	28.21 E
Küstenland	11	45.0 N	13.35 E
Kustrin	9	52.37 N	14.36 E
Kutais	16	42.30 N	42.40 E
Kutais, *prov*	16	42.50 N	42.30 E
Kutaya	18	39.26 N	29.52 E
Kuttenberg	11	49.58 N	15.18 E
Kutuktukoto	21	40.25 N	111.29 E
Kuty	11	48.16 N	25.10 E
Kuyo	28	12.52 S	17.37 E
Kvalöe, *i*	14	69.40 N	18.0 E
Kweihuaching	21	41.5 N	111.50 E
Ky	21	40.11 N	128.40 E
Kyburg	8	47.27 N	8.44 E
Ky-cheo	21	36.8 N	110.30 E
Kyendwen, *r*	20	25.30 N	95.12 E
Kyfhauser, *mt*	10	51.26 N	11.6 E
Kyle, *dist*	4	55.30 N	4.30 W
Kyles of Bute	4	55.52 N	5.12 W
Kylestrome	4	58.16 N	5.2 W
Kyneton	24	37.14 S	144.31 E
Kyouk Phyou	20	19.22 N	93.30 E
Kyparisi	17	36.58 N	23.0 E
Kyparissia	17	37.15 N	21.42 E
Kyparissia or Arcadia, *g*	17	37.20 N	21.30 E
Kyra, *i*	17	37.41 N	23.16 E
Kyritz	9	52.57 N	12.23 E
Kyta	17	36.31 N	22.24 E
Kythnos	17	37.35 N	24.25 E
Laaland, *i*	15	54.46 N	11.30 E
Laastrup, *r*	15	56.35 N	9.25 E
Laax	8	46.23 N	8.7 E
Laba, *r*	16	45.10 N	39.50 E
Labiau	9	54.51 N	21.15 E
Laborcza, *r*	11	48.35 N	21.58 E
Labouchere, *mt*	24	25.0 S	118.25 E
Labrador, *country*	30	55.0 N	63.0 W
Labuan, *i*	20	5.25 N	115.18 E
Labyrinth, *l*	31	48.10 N	78.50 W
Laccadive, *is*	20	11.20 N	72.30 E
Lacepede, *b*	24	36.42 S	139.45 E
Lachen	8	47.11 N	8.51 E
Lachlan, *dist*	24	34.10 S	147.0 E
Lachlan or Colare, *r*	24	33.40 S	145.5 E
Lachute	31	45.37 N	74.27 E
Laconia, *nom*	17	36.55 N	22.35 E
Laconia or Kolokythia, *g*	17	36.35 N	22.40 E
Ladak, *dist*	20	34.40 N	78.5 E
Ladeinoi Polie	16	60.40 N	33.35 E
Ladenburg	10	49.28 N	8.37 E
Ladismith	28	28.30 S	29.22 E
Ladoga, *l*	16	60.45 N	31.30 E
Ladrone or Marianne, *is*	23	17.0 N	146.0 E
Lady Grey, *c*	28	22.52 S	35.29 E
Laessoe	14	62.12 N	8.34 E
Lagan, *r*	5	54.31 N	6.15 W
Lages	33	28.3 S	49.52 W
Laggan	4	57.0 N	4.16 W
Laggan, *l*	4	56.52 N	4.32 W
Lagia	17	36.29 N	22.28 E
Lagio	17	36.50 N	22.35 E
Lagonegro	12	40.5 N	15.44 E
Lagos	13	37.11 N	8.37 W
Lagosta	11	42.45 N	16.54 E
Lagrono, *rns*	33	3.35 S	77.50 W
Lagudia, *is*	17	39.25 N	19.53 E
Laguna	33	18.52 S	73.23 W
Laguna, *b*	24	26.19 S	153.3 E
Laguna Madre	30	24.35 N	97.50 W
Lahaing	19	17.20 N	99.35 E
Lahn, *r*	10	50.19 N	7.55 E
Laholm	14	56.28 N	13.1 E
Laholm, *b*	15	56.30 N	12.50 E
Lahore	20	31.33 N	74.16 E
Lahr	10	48.20 N	7.52 E
Laibach	11	46.3 N	14.32 E
Lai-chow	21	37.12 N	119.45 E
Laigle	6	48.47 N	0.35 E
Lairg	4	58.2 N	4.23 W
Lais, *r*	14	65.35 N	17.30 E
Lambalae	26	23.3 S	47.40 E
Lambay, *i*	5	53.29 N	6.1 W
Lambayeque	33	6.48 S	79.52 W
Lambourn	3	51.31 N	1.31 W
Lamegal	13	40.56 N	7.8 W
Lamego	13	41.11 N	7.40 W
Lamia or Zituni	17	38.54 N	22.26 E
Lamia, *g*	17	38.52 N	22.35 E
Lamira, *i*	23	22.10 N	164.10 E
Lamlash	4	55.32 N	5.8 W
Lamlum	18	31.41 N	45.8 E
Lammer Law	4	55.51 N	2.47 W
Lammerlaw	25	45.37 S	169.40 E
Lammermoor, *hs*	4	55.51 N	2.44 W
Lamo, *i*	26	2.27 N	54.48 E
Lampedusa, *i*	12	35.30 N	12.30 E
Lampeter	3	52.7 N	4.4 W
Lampsar	26	16.8 N	16.18 W
Lanark	4	55.40 N	3.48 W
Lanark, *co*	4	55.45 N	3.55 W
Lancaster	3	54.3 N	2.46 W
Lancaster, *co*	3	53.55 N	2.40 W
Lancaster, *ft*	30	30.47 N	101.41 W
Lancaster, *vf*	23	27.0 S	146.43 W
Lancaster, *sd*	29	73.0 N	85.0 W
Lan-chow	21	36.5 N	103.55 E
Lanciano	12	42.14 N	14.25 E
Landau	9	49.11 N	8.6 E
Landau	10	48.41 N	12.43 E
Landeck	11	47.11 N	10.37 E
Landen	7	50.46 N	5.4 E
Landernau	6	48.30 N	4.27 W
Landeron	8	47.3 N	7.2 E
Landes, *dep*	6	44.0 N	0.50 W
Landquart, *r*	8	46.58 N	9.40 E
Landrecies	6	50.5 N	3.31 E
Landsberg	9	52.46 N	15.13 E
Landsberg	10	48.4 N	10.51 E
Landscrona	14	55.52 N	12.49 E
Lands End, (*c*)	3	50.3 N	5.42 W
Landshut	9	50.46 N	16.2 E
Landshut	10	48.32 N	12.9 E
Landslip, *hd*	25	40.0 S	169.5 E
Lanesborough	5	53.41 N	8.0 W
Langabbat, *l*	4	58.4 N	6.48 W
Langadia	17	37.40 N	22.2 E
Langanæs, (*c*)	15	66.23 N	14.31 W
Lange Land, *i*	15	54.57 N	10.46 E
Lange Land Belt	15	54.54 N	10.56 E
Langen	10	49.59 N	8.41 E
Langenbrück	8	47.21 N	7.46 E
Langenkandel	10	49.5 N	8.13 E
Langen Schwalbach	10	50.8 N	8.4 E
Langenthal	8	47.13 N	7.47 E
Langenzalza	9	51.7 N	10.40 E
Langesund	14	58.59 N	9.46 E
Langholm	4	55.9 N	3.0 W
Langhorne	3	51.47 N	4.46 W
Langley	30	49.8 N	122.22 W
Langnau	8	47.14 N	7.58 E
Langöe, (*i*)	14	68.45 N	15.0 E
Langport	3	51.3 N	2.48 W
Langreo	13	43.17 N	5.44 W
Langres	6	47.53 N	5.20 E
Langside	4	55.50 N	4.17 W
Langwis	8	46.49 N	9.43 E
Lanjaron	13	36.58 N	3.28 W
Lanklaer	7	51.2 N	5.43 E
Lannion	6	48.44 N	3.25 W
Lansing	30	42.45 N	84.33 W
Lantar, *i*	20	7.40 N	98.52 E
Lantsan or Makiang, *r*	21	23.0 N	100.13 E
Lantsoi	17	37.42 N	21.33 E
Lanusei	13	39.53 N	9.33 E
Lao, *r*	12	39.46 N	15.48 E
Laoghall, *l*	4	58.23 N	4.22 W
Laoghall, Ben(*mt*)	4	58.23 N	4.27 W
Laon	6	49.34 N	3.36 E
Laoo-chang, *r*	21	38.15 N	116.30 E
Laos, *dist*	19	18.0 N	98.0 E
Lapland, *country*	2	68.0 N	27.0 E
Laputa, *pass*	28	17.20 S	33.30 E
Laputa, *mts*	28	17.30 S	33.30 E
Lara	13	42.7 N	3.27 W
Laramie, *ft*	30	42.11 N	104.31 W
Larantaka	20	8.10 S	122.55 E
Laredo	30	27.32 N	99.26 W
Largentière	6	44.32 N	4.18 E
Largo	4	56.13 N	2.57 W
Largo, *b*	4	56.12 N	2.56 W
Largo Law	4	56.15 N	2.56 W
Largs	4	55.48 N	4.52 W
Larig, Ben, *mt*	4	57.44 N	5.22 W
Larino	12	41.48 N	15.54 E
Larissa	18	39.36 N	22.24 E
Laristan, *prov*	19	27.45 N	54.30 E
Lark, *r*	3	52.26 N	0.19 E
Larkhanna	20	27.27 N	68.8 E
Larnaka	18	34.57 N	33.39 E
Larne	5	54.51 N	5.49 W
Larne, *l*	5	54.50 N	5.47 W
Las Piedras	32	14.23 N	87.47 W
Lassa	20	30.48 N	91.25 E
Lasswade	4	55.53 N	3.7 W
Latakia	18	35.53 N	35.46 E
Lataku	28	27.19 S	24.16 E
Latcha, *l*	16	61.40 N	38.45 E
Latheron	4	58.17 N	3.23 W
Latiriquiqui, *r*	33	20.20 S	60.30 W
Latisana	12	45.47 N	13.0 E
Lato, *r*	12	40.28 N	17.0 E
Latorcza, *r*	11	48.28 N	22.16 E
Laubach	10	51.1 N	7.30 E
Lauder	4	55.44 N	2.46 W
Lauderdale, *dist*	4	55.43 N	2.43 W
Lauenburg	9	53.22 N	10.32 E
Lauenburg	9	54.33 N	17.44 E
Lauenburg	15	53.32 N	10.40 E
Lauenen	8	46.25 N	7.19 E
Laufen	11	47.57 N	12.51 E
Laufenburg	8	47.33 N	8.3 E
Lauffen	10	49.4 N	9.9 E
Laugen, *r*	14	61.32 N	10.0 E
Lauingen	10	48.34 N	10.25 E
Launceston	3	50.37 N	4.19 W
Launceston	23	41.26 S	147.7 E
Laune, *r*	5	52.5 N	9.42 W
Laupen	8	46.55 N	7.14 E
Laurgaard	14	61.54 N	9.21 E
Laurvig	14	59.10 N	10.5 E
Lausanne	8	46.31 N	6.38 E
Lausigk	10	51.8 N	12.39 E
Lauter, *r*	9	49.0 N	8.3 E
Lauterbach	10	50.38 N	9.23 E
Lauterbrunnen	8	46.36 N	7.54 E
Lauterburg	10	49.0 N	8.8 E
Lauven, *r*	14	59.40 N	9.40 E
Lauwer Zee, (*l*)	7	53.22 N	6.12 E
Laval	6	48.4 N	0.46 W
Lavaur	6	43.43 N	1.49 E
Lavenham	3	52.0 N	0.47 E
Lawrence	25	45.50 S	169.42 E
Lawrenceburg	30	38.0 N	84.52 W
Lawrencekirk	4	56.50 N	2.28 W
Lawers, Ben, (*mt*)	4	56.32 N	4.13 W
Lawrenny, *pks*	25	44.40 S	167.40 E
Laxe, *fd*	14	70.40 N	26.40 E
Laxford, *l*	4	58.23 N	5.5 W
Lay, *r*	6	46.27 N	1.16 W
Le	20	33.52 N	77.33 E
Lea, *r*	3	51.32 N	0.0
Leader, *r*	4	55.40 N	2.42 W
Leadhills	4	55.26 N	3.45 W
League, Slieve (*mt*)	5	54.40 N	8.42 W
Leamington	3	52.19 N	1.30 W
Leao Ho, *r*	21	41.30 N	122.0 E
Leao Tong, *g*	21	40.0 N	121.0 E
Leba See, (*l*)	9	54.45 N	17.25 E
Lebanon, *mts*	18	33.55 N	35.50 E
Lebedin	16	50.40 N	34.30 E
Lebrija	13	36.57 N	6.5 W
Lebweh	22	34.12 N	36.18 E
Lecce	12	40.22 N	18.12 E
Lecco	12	45.51 N	9.24 E
Lech, *r*	9	48.10 N	10.53 E
Lechlade	3	51.42 N	1.42 W
Leck	6	54.33 N	7.34 W
Leck	15	54.46 N	8.59 E
Lecompton	30	39.2 N	95.25 W
Lectoure	6	43.56 N	0.39 E
Ledbury	3	52.3 N	2.24 W
Ledesma	13	41.8 N	5.57 W
Ledi, Ben, (*mt*)	4	56.16 N	4.21 W
Ledo, *c*	28	9.48 S	13.10 E
Lee, *r*	5	51.54 N	8.47 W
Leeambye or Zambesi, *r*	28	13.55 S	26.0 E
Leeba, *r*	28	13.20 S	23.0 E
Leech, *l*	30	47.8 N	94.17 W
Leeds	3	53.48 N	1.30 W
Leek	3	53.7 N	2.2 W
Leer	9	53.13 N	7.27 E
Leerdam	7	51.53 N	5.6 E
Leeuwarden	7	53.12 N	5.47 E
Leeuwin *c*	24	34.20 S	115.12 E
Leeward, *is* (of the Spanish)	32	12.50 N	67.0 W
Leeward *is* or Greater Antilles	32	20.0 N	75.0 W
Leezen	15	53.52 N	10.13 E
Lefko, *c*	17	38.57 N	23.57 E
Lefkosia	18	35.12 N	33.24 E
Lefuka, *i*	23	2.20 S	154.33 W
Leghorn or Livorno	13	43.33 N	10.18 E
Legnago	12	45.11 N	11.27 E
Leia	20	30.59 N	70.59 E
Leicester	3	52.39 N	1.7 W
Leicester, *co*	3	52.41 N	1.11 W
Leichardt, *dist*	24	23.0 S	149.20 E
Leighlin Bridge	5	52.44 N	6.57 W
Leighton Buzzard	3	51.55 N	0.39 W
Leine, *r*	9	52.38 N	9.35 E
Leinster, *prov*	5	53.10 N	7.20 W
Leinster, *mt*	5	52.38 N	6.47 W
Leipheim	10	48.26 N	10.13 E
Leipzig	10	51.21 N	12.21 E
Leipzig, *kreis*	10	51.14 N	12.42 E
Leirdalsören	14	61.8 N	7.30 E
Leiria	13	39.42 N	8.47 W
Leisnig	10	51.9 N	12.55 E
Leith	4	55.58 N	3.10 W
Leith Water	4	55.52 N	3.25 W
Leithfield	25	43.12 S	172.45 E
Leitmeritz	11	50.32 N	14.6 E
Leitomischl	11	49.51 N	16.19 E
Leitrim, *co*	5	54.10 N	8.0 W
Leixlip	5	53.21 N	6.29 W
Lek, *r*	7	51.57 N	4.53 E
Lekatlong	28	28.8 S	25.8 E
Lekbaena	17	37.57 N	21.16 E
Lekoe, *i*	14	65.10 N	11.40 E
Leman or Geneva, *l*	8	46.27 N	6.30 E
Lemberg	11	49.40 N	24.0 E
Lemberg, *circ*	11	49.40 N	23.0 E
Lemgo	9	52.2 N	8.55 E
Lemmer	7	52.53 N	5.57 E
Lemnos, *i*	18	39.53 N	25.15 E
Lemone, *l*	22	34.7 N	36.2 E
Lempa, *r*	32	13.25 N	88.40 W
Lemvig	15	56.32 N	8.18 E
Lena, *arch*	19	73.0 N	130.0 E
Lena, *r*	19	71.0 N	126.0 E
Lenkoran	16	38.50 N	48.55 E
Lennep	9	51.7 N	7.15 E
Lennick	7	50.48 N	4.10 E
Lens	6	50.24 N	2.49 E
Lensahn	15	54.13 N	10.53 E
Lentini	12	37.16 N	14.59 E
Lenzburg	8	47.23 N	8.11 E
Leoben	11	47.22 N	15.3 E
Leobschütz	9	50.13 N	17.50 E
Leominster	3	52.13 N	2.43 W
Leon	6	43.56 N	1.22 W
Leon	13	42.38 N	5.38 W
Leon	32	12.32 N	86.54 W
Leon, *mts*	13	42.30 N	6.20 W
Leon, *prov*	13	42.30 N	5.50 W
Leon Kingdom	13	41.40 N	5.55 W
Leonberg	10	48.47 N	9.2 E
Leondari	17	37.19 N	22.8 E
Leonidion	17	37.10 N	22.52 E
Leontes, *r* (Nahr el Kasimiyeh, Nahr Litany)	22	33.22 N	35.15
Lepanto or Epakto	17	38.23 N	21.50

	Map.	Lat.	Long.
		° ′	° ′
Lepanto or Corinth, *g*	17	38.15 N	22.30 E
Lepel	16	54.55 N	28.45 E
Lepontine Alps (*mts*)	12	46.20 N	8.30 E
Lerida	13	41.32 N	0.20 E
Lerida, *prov*	13	42.0 N	1.12 E
Lerma	13	42.2 N	3.48 W
Lerup	15	57.7 N	9.24 E
Lerwick	4	60.9 N	1.8 W
Lesina	11	43.11 N	16.21 E
Lesina, *i*	11	43.10 N	16.50 E
Lesina, *l di*	12	41.53 N	15.25 E
Leskovatz	18	43.7 N	21.54 E
Leslie	4	56.12 N	3.12 W
Lesmahagow	4	55.39 N	3.52 W
Lesparre	6	45.18 N	0.56 W
Lesse, *r*	7	49.59 N	5.10 E
Lesser Antilles, Windward, or Caribbee, *is*	32	16.0 N	62.0 W
Lesser Slave, *l*	30	55.20 N	116.0 W
Lessines	7	50.43 N	3.49 E
Lessö, *chan*	15	57.14 N	10.45 E
Lessö, *i*	15	57.15 N	11.0 E
Lessum, *r*	31	48.40 N	69.40 W
Lethnot	4	56.48 N	2.45 W
Letitchev	16	49.20 N	27.40 E
Letterkenny	6	54.57 N	7.44 W
Leucadia or Santa Maura, *i*	17	38.43 N	20.40 E
Leucate	6	42.56 N	3.0 E
Leuctra	17	38.17 N	23.14 E
Leuk	8	46.19 N	7.38 E
Leuk, Baths of	8	46.23 N	7.38 E
Leutenberg	10	50.37 N	11.25 E
Leutkirch	10	47.49 N	10.2 E
Leutschau	11	49.0 N	20.34 E
Leuze	7	50.36 N	3.37 E
Levadia	17	38.26	22.52 E
Levanger	14	63.45 N	11.20 E
Levant, The, Sea	18	34.0 N	34.0 E
Levantina, *v*	8	46.27 N	8.45 E
Levanto	12	44.19 N	9.58 E
Levanzo, *i*	12	38.3 N	12.20 E
Leven	4	56.12 N	3.0 W
Leven, *l*	4	56.12 N	3.22 W
Leven, *r*	4	56.12 N	3.10 W
Levêque, *c*	24	16.8 S	122.55 E
Levitsova	17	36.53 N	22.33 E
Lewes	3	50.52 N	0.1 E
Lewis, *i*	4	58.10 N	6.35 W
Lewis, Butt of	4	58.31 N	6.14 W
Lewis, Fork of the Columbia or Snake *r*	30	42.30 N	114.0 W
Lewisburg	30	35.10 N	92.30 W
Lexington	30	38.0 N	84.31 W
Leyburn	3	54.19 N	1.48 W
Leyden	7	52.10 N	4.30 E
Leydenberg	28	23.52 S	30.48 E
Leyre, *r*	6	44.36 N	0.56 W
Leyte, *i*	23	10.30 N	125.0 E
Leytha, *r*	11	47.42 N	17.48 E
Li	21	29.38 N	111.40 E
Liakhov, *i*	19	73.40 N	142.0 E
Liakhov *is*, or New Siberia	19	75.0 N	140.0 E
Liako, *c*	17	38.5 N	20.34 E
Liang-chow	21	37.58 N	102.46 E
Liard, *r*	29	60.0 N	121.30 W
Liaskovik	18	40.18 N	20.46 E
Libau	16	56.20 N	21.5 E
Liberia *rep*	26	5.30 N	9.0 W
Libertad	32	13.33 N	89.15 W
Libin	7	49.58 N	5.17 E
Libnan, *j* (Lebanon, *mts*)	22	33.55 N	35.50 E
Libongo	28	8.24 S	13.23 E
Libonta	28	14.58 S	23.8 E
Libourne	6	44.55 N	0.11 W
Libyan Desert	27	28.30 N	28.30 E
Licata	12	37.4 N	13.57 E
Lichfield	3	52.43 N	1.48 W
Lichtenberg	10	50.23 N	11.40 E
Lichtensfels	10	50.8 N	11.4 E
Lichtensteig	8	47.19 N	9.5 E
Lichtervelde	7	51.2 N	3.7 E
Licosa, *pt*	12	40.14 N	14.56 E
Liddel, *r*	4	55.7 N	2.50 W
Liddisdale, *dist*	4	55.15 N	2.45 W
Lidköping	14	58.30 N	13.15 E
Lidorikion	17	38.32 N	22.12 E
Liebenwerda	9	51.34 N	13.21 E
Liechtenstein	8	47.7 N	9.33 E
Liège	7	50.38 N	5.34 E
Liège, *prov*	7	50.32 N	5.30 E
Liegnitz	9	51.12 N	16.9 E
Liegnitz, *gov*	9	51.20 N	15.10 E
Lien-chow	21	21.45 N	109.17 E
Lien-chow, *pen*	21	20.40 N	110.0 E
Lien-ping	21	24.18 N	114.42 E
Lienz	11	46.51 N	12.45 E
Lier	7	51.58 N	4.15 E
Liesthal	8	47.29 N	7.44 E
Lietzen	11	47.35 N	14.15 E
Lievè, de la, *can*	7	51.10 N	3.32 E
Lièvre du, *r*	31	45.45 N	75.36 W
Liffey, *r*	5	53.22 N	6.27 W
Lifford	5	54.50 N	7.29 W
Ligny	7	50.12 N	4.34 E
Ligor	20	8.0 N	99.40 E
Ligurian Sea	12	43.30 N	9.0 E
Lihou, *rf*	24	17.30 S	151.45 E
Lüm, *fd*	15	56.55 N	9.4 E
Likeri, *l*	17	38.24 N	23.15 E
Li-kiang	21	26.53 N	100.22 E
Likorimi, *i*	17	39.13 N	24.0 E
Lild	15	57.7 N	9.0 E
Lille	6	50.38 N	3.1 E
Lillehammer	14	61.15 N	10.35 E
Lillesand	14	58.13 N	8.25 E
Lillo	7	51.18 N	4.18 E
Lily Fontein	28	30.16 S	18.9 E
Lima	30	41.46 N	84.7 W
Lima	33	12.3 S	77.0 W
Lima, *r*	13	41.42 N	8.44 W
Limay Leofu or Negro, *r*	33	39.35 S	62.30 W
Limbara, *mt*	12	40.50 N	9.10 E
Limbourg	7	50.37 N	5.57 E
Limbourg, *prov*	7	51.10 N	5.55 E
Limburg	10	50.53 N	8.3 E
Limenaria, *c*	17	36.43 N	23.6 E
Limerick	5	52.39 N	8.36 W
Limerick, *co*	5	52.30 N	8.45 W
Limmat, *r*	8	47.27 N	8.20 E
Limmen Bight	24	14.50 S	136.10 E
Limmen Bight, *r*	24	15.20 S	135.22 E
Limmu, *country*	27	8.55 N	36.20 E
Limni	17	38.46 N	23.20 E
Limoges	6	45.52 N	1.17 E
Li-moo Shan, *mts*	21	19.0 N	109.30 E
Limoux	6	43.4 N	2.13 E
Limpopo or Ouri, *r*	28	22.0 S	28.30 E
Linares	30	25.8 N	99.17 W
Linaro, *c*	12	42.2 N	11.51 E
Lincoln	3	53.15 N	0.32 W
Lincoln	24	34.22 S	135.48 E
Lincoln	25	43.42 S	172.29 E
Lincoln, *co*	3	53.13 N	0.5 E
Lincoln, *co*	23	41.57 S	146.10 E
Lindau	9	47.27 N	8.40 E
Lindau	10	47.34 N	9.43 E
Lindenborg, *r*	15	56.54 N	9.58 E
Lindenfels	10	49.41 N	8.47 E
Lindo, *i*	17	36.11 N	22.54 E
Lindsay	31	44.17 N	78.49 W
Lindsay, *i*	21	36.38 N	126.35 E
Lindsay, *mt*	24	28.22 S	153.13 E
Lindsey, Parts of (*div*)	3	53.20 N	0.15 W
Lindy	28	9.58 S	39.33 E
Ling	21	38.4 N	110.59 E
Lingen	9	52.32 N	7.19 E
Ling-tao	21	35.23 N	103.59 E
Lin Kiang	21	28.4 N	115.24 E
Linköping	14	58.25 N	15.35 E
Linlithgow	4	55.58 N	3.36 W
Linlithgow, *co*	4	55.55 N	3.40 W
Linn of Dee	4	56.59 N	3.36 W
Lin-ngan	21	23.44 N	103.4 E
Linnhe, *l*	4	56.35 N	5.25 W
Linosa, *i*	12	35.51 N	12.52 E
Linth, *can*	8	47.10 N	9.0 E
Linth, *r*	8	46.58 N	9.2 E
Linththal	8	46.55 N	9.0 E
Linton	3	52.6 N	0.17 E
Linton	4	55.59 N	2.40 W
Linyante	28	18.9 S	23.50 E
Linz	11	48.18 N	14.18 E
Lions, *g*	6	43.15 N	3.40 E
Lioo-chow	21	24.12 N	109.7 E
Lipa, *r*	11	49.20 N	24.35 E
Lipari	12	38.30 N	14.58 E
Lipari, *is*	12	38.30 N	14.50 E
Lipetsk	16	52.45 N	39.40 E
Li-ping	21	26.14 N	108.56 E
Lipovitz	16	49.25 N	29.5 E
Lippe, *r*	9	51.40 N	6.37 E
Lippe Principality	9	52.0 N	8.50 E
Lipperswyl	8	47.37 N	9.3 E
Lippstadt	9	51.40 N	8.20 E
Lipso	17	38.52 N	23.3 E
Lipson, *l*	24	27.2 S	140.18 E
Liri, *r*	12	41.51 N	13.30 E
Liria	13	39.37 N	0.34 W
Lisbon	13	38.43 N	9.7 W
Lisburn	5	54.31 N	6.3 W
Lisburne, *c*	29	68.52 N	166.6 W
Liscannor, *b*	5	52.27 N	9.27 W
Lisdoonvarna	5	53.1 N	9.20 W
Lisieux	6	49.8 N	0.13 E
Liskeard	3	50.28 N	4.25 W
Lismore	5	52.8 N	7.55 W
Lismore, *i*	4	56.31 N	5.31 W
Lisnaskea	5	54.16 N	7.27 W
Lissa	9	51.51 N	16.33 E
Lissa, *i*	11	43.3 N	16.8 E
Lissa Berg (*mt*)	10	49.28 N	12.40 E
Lister & Mandal, *amt*	14	58.20 N	7.10 E
Listowel	5	52.27 N	9.28 W
Lith	27	20.11 N	40.28 E
Lithang	21	30.15 N	99.49 E
Lithari, *c*	17	38.47 N	24.42 E
Littau	11	49.43 N	17.5 E
Little, *r*	31	47.47 N	57.9 W
Little Albaco, *i*	32	26.52 N	77.40 W
Little Andaman, *i*	20	10.40 N	92.20 E
Little Barrier, *i*	25	36.10 S	175.7 E
Little Belt	15	55.12 N	9.53 E
Little Broom, *l*	4	57.53 N	5.20 W
Little Carpathians	11	49.0 N	18.5 E
Little Cayman, *i*	32	19.44 N	80.0 W
Little Comoro, *i*	28	10.6 S	43.28 E
Little Cumbray	4	55.43 N	4.57 W
Little Fish, *b*	28	15.4 S	12.0 E
Little Inagua, *i*	32	21.30 N	73.0 W
Little Kokel, *r*	11	46.7 N	23.55 E
Little Laber, *r*	10	48.52 N	12.32 E
Little Luta Neige, *l*	27	1.30 N	30.30 E
Little Minch, The	4	57.30 N	7.0 W
Little Missouri, *r*	30	47.0 N	103.24 W
Little Namqua Land, *dist*	28	29.10 S	17.30 E
Little Nicobar, *i*	20	7.20 N	93.45 E
Little Notaway, *r*	31	50.46 N	78.17 W
Little Rock	30	34.45 N	92.13 W
Little Russia, *div*	16	50.10 N	33.15 E
Little Schutt, *i*	11	47.50 N	17.30 E
Little Spree, *r*	10	51.22 N	14.31 E
Little Szamos, *r*	11	47.7 N	23.52 E
Little Whale, *r*	30	55.50 N	76.30 W
Liubim	16	58.20 N	40.55 E
Livadi	17	38.15 N	20.26 E
Livadostro, *b*	17	38.8 N	23.5 E
Livanatoes	17	38.43 N	23.3 E
Livartzi	17	37.55 N	21.55 E
Liverpool	3	53.24 N	2.59 W
Liverpool	31	44.2 N	64.43 W
Liverpool Coast	29	71.0 N	22.0 E
Liverpool Plains, *dist*	24	30.53 S	150.0 E
Liverpool Range, (*mts*)	24	30.45 S	150.50 E
Livet, Glen	4	57.18 N	3.17 W
Livigno	8	46.33 N	10.7 E
Livny	16	52.25 N	37.40 E
Livonia, *prov*	16	57.45 N	26.0 E
Livorno or Leghorn	12	43.33 N	10.18 E
Liwa, Wady	22	33.10 N	36.30 E
Lizard, *hd*	3	49.57 N	5.10 W
Lizard, *i*	24	14.37 S	145.34 E
Ljusne, *r*	14	61.30 N	17.5 E
Llandaff	3	51.31 N	3.14 W
Llandeilo Fawr	3	51.54 N	3.58 W
Llandovery	3	52.0 N	3.46 W
Llandrissant	3	51.33 N	3.21 W
Llanelly	3	51.42 N	4.8 W
Llanerchymedd	3	53.21 N	4.20 W
Llanes	13	43.28 N	4.44 W
Llanfair	3	52.38 N	3.18 W
Llanfyllin	3	52.46 N	3.16 W
Llangadock	3	51.57 N	3.51 W
Llangollen	3	52.58 N	3.7 W
Llanidloes	3	52.27 N	3.31 W
Llano Estacado (*pl*)	30	33.40 N	102.5 W
Llarhaiadr Mochnant	3	52.50 N	3.17 W
Llanwrst	3	53.9 N	3.45 W
Llata	33	9.35 S	76.21 W
Llerena	13	38.12 N	6.4 W
Llobregat, *r*	13	41.20 N	2.10 E
Lloreno, *pt*	32	8.33 N	83.43 W
Llosa	13	39.44 N	1.19 W
Lloyd, *b*	24	11.33 S	143.29 E
Lo	21	34.50 N	127.0 E
Lo, *r*	21	35.20 N	109.40 E
Loango	28	4.20 S	11.46 E
Loango, *b*	28	4.38 S	11.46 E
Loango, *dist*	26	4.30 S	12.0 E
Loangwa, *r*	28	14.30 S	28.30 E
Loanhead	4	55.53 N	3.9 W
Loanza	28	17.3 S	32.42 E
Lob, *l*	19	40.5 N	88.50 E
Lobal, *country*	28	12.40 S	21.40 E
Lobau	10	51.6 N	14.40 E
Lobau	9	53.41 N	19.45 E
Lobbes	7	50.22 N	4.15 E
Lobenstein	10	50.27 N	11.37 E
Lobos, *is*	30	25.5 N	114.30 W
Lobster, *b*	31	49.48 N	67.11 W
Locano	12	45.25 N	7.25 E
Locarno	12	45.47 N	8.16 E
Lochaber, *dist*	4	56.57 N	4.45 W
Lochalsh	4	57.17 N	5.30 W
Lochbroom	4	57.48 N	5.3 W
Lochcarron	4	57.24 N	5.29 W
Lochearnhead	4	56.23 N	4.17 W
Lochee	4	56.29 N	3.2 W
Locheil, *dist*	4	56.52 N	5.14 W
Lochem	7	52.9 N	6.25 E
Loches	6	47.7 N	0.59 E
Lochgilphead	4	56.2 N	5.25 W
Lochlee	4	56.55 N	2.56 W
Lochmaben	4	55.8 N	3.27 W
Lochnagar, *mt*	4	56.57 N	3.15 W
Lochwinnoch	4	55.48 N	4.38 W
Lochy, *l*	4	56.57 N	4.57 W
Locker, *c*	24	21.50 S	112.20 E
Lockerbie	4	55.7 N	3.21 W
Locle	8	47.4 N	6.45 E
Loco	8	46.13 N	8.39 E
Loddon	3	52.33 N	1.30 E
Loddon, *dist*	24	36.30 S	144.0 E
Loddon, *r*	24	36.0 S	143.52 E
Lodève	6	43.44 N	3.11 E
Lodi	12	45.18 N	9.29 E
Loena, *r*	28	14.33 S	24.30 E
Loenen	7	52.7 N	6.1 E
Löfanger	14	64.25 N	21.10 E
Lofoden, *is*	14	68.45 N	15.0 E
Lofufa, *r*	28	13.20 S	27.27 E
Logan, *mt*	31	48.51 N	66.34 W
Logansport	30	40.46 N	86.17 W
Logierait	4	56.39 N	3.42 W
Logroño	13	42.27 N	2.35 W
Logroño, *prov*	13	42.16 N	2.40 W
Lögstor	15	56.57 N	9.15 E
Lohan, *r*	21	43.20 N	121.0 E
Loharu	20	28.23 N	75.50 E
Loheia	27	15.35 N	42.50 E
Lohubu, *r*	28	12.0 S	29.14 E
Lohugati, *r*	28	1.51 S	32.5 E
Loir, *r*	6	47.38 N	0.20 W
Loir et Cher, *dep*	6	47.40 N	1.20 E
Loire, *dep*	6	45.50 N	4.0 E
Loire, *r*	6	47.14 N	2.12 W
Loire Inférieure, *dep*	6	47.20 N	1.45 W
Loiret, *dep*	6	48.0 N	2.20 E
Loiron	6	48.3 N	0.57 W
Loisach, *r*	10	47.42 N	11.17 E
Loja	13	37.12 N	4.11 W
Loja	33	3.57 S	79.22 W
Lokanka, *r*	28	11.22 S	29.0 E
Lokatlane	28	21.26 S	25.33 E
Lokeren	7	51.6 N	3.59 E
Loma, *mt*	26	9.44 N	9.56 W
Lombardy, *st*	12	45.30 N	9.30 E
Lombez	6	43.29 N	0.54 E
Lomblem, *i*	20	8.6 S	123.55 E
Lomboc, *i*	20	8.30 S	116.25 E
Lomboc, *str*	20	8.30 S	115.50 E
Lomnitzer Spitze, (*mts*)	11	49.12 N	20.10 E
Lomond, *l*	4	56.5 N	4.35 W
Lomond, Ben (*mt*)	4	56.11 N	4.37 W
Lomond, Ben (*mt*)	23	41.38 S	147.43 E
Lomonds, *hs*	4	56.14 N	3.13 W
Lonato	12	45.27 N	10.29 E
Lönborg	15	55.54 N	8.27 E
London	3	51.32 N	0.3 W
London	31	43.21 N	81.21 W
Londonderry	5	55.0 N	7.20 W
Londonderry, *c*	24	13.45 S	126.45 E
Londonderry, *co*	5	54.55 N	6.55 W
Lone, *r*	10	48.32 N	10.4 E
Long, *k*	24	21.40 S	148.50 E
Long, *i*	25	45.44 S	166.46 E
Long, *i*	30	40.58 N	73.0 W
Long, *i*	30	55.5 N	79.25 W
Long, *i*	31	44.20 N	66.14 W
Long, *i*	32	23.20 N	75.7 W
Long, *l*	4	56.5 N	4.32 W
Long, *l*	31	46.30 N	77.52 W
Long, *l*	31	47.40 N	74.50 W
Long, *r*	21	23.34 N	109.40 E
Longford	5	53.44 N	7.43 W
Longford, *co*	6	53.40 N	7.42 W
Long-gan	21	32.17 N	104.45 E
Long Lookout, *pt*	25	43.43 S	173.12 E
Longnor	3	53.12 N	1.53 W
Longo, *r*	28	15.30 S	22.30 E
Longo Panza	28	10.30 S	20.3 E
Longo Sardo	12	41.15 N	9.12 E
Long Point, *i*	31	42.34 N	80.20 W
Longs *pk*	29	40.15 N	105.38 W
Longton	3	52.59 N	2.8 W
Longtown	3	55.2 N	2.56 W
Longue	6	47.23 N	0.5 W
Longwe, *r*	28	18.52 S	27.0 E
Longwy	7	49.32 N	5.45 E
Longo	12	45.23 N	11.23 E
Lonka, *r*	11	50.45 N	21.50 E
Lons le Saunier	6	46.41 N	5.33 E
Loo	21	28.58 N	105.34 E
Loo Choo, *is*	21	26.30 N	127.0 E
Loodhiana	20	30.52 N	75.55 E
Looe	3	50.21 N	4.27 W
Look	27	3.42 N	42.30 E
Looker on Range (*mts*)	25	42.15 S	173.40 E
Looking Glass, *b*	25	44.50 S	167.17 E
Lookout, *c*	30	55.27 N	85.0 W
Lookout Bluff	25	45.15 S	170.55 E
Loon	7	51.37	5.4 E
Loonawarra	20	23.9 N	73.30 E
Loong, *mts*	21	36.15 N	105.50 E
Loon-gan	21	36.3 N	112.58 E
Loony, *r*	20	25.10 N	71.40 E
Loop, *hd*	5	52.33 N	9.57 W
Loos	14	61.40 N	15.15 E
Looz	7	50.48 N	5.21 E
Lopatka, *c*	19	51.10 N	116.23 E
Lopez, *c*	28	0.33 S	8.35 E
Lophem	7	51.9 N	3.11 E
Lorca	13	37.43 N	1.42 W
Lord Howes, *i*	23	5.35 S	159.15 E
Lorenzo, Marquez	28	25.56 S	32.27 E
Loreto	12	43.27 N	13.35 E
Loreto	30	26.20 N	111.10 W
Loreto	33	3.52 S	70.58 W
Lorient	6	47.47 N	3.21 W
Lorn, *dist*	4	56.25 N	5.20 W
Lorn, Firth of	4	56.18 N	5.50 W
Lörrach	10	47.36 N	7.41 E
Los Angeles	29	34.3 N	118.11 W
Los Jardines, *is*	23	21.35 N	151.40 E
Los Roques, *is*	32	11.50 N	66.40 W
Losse, *r*	6	43.57 N	0.19 E
Lossiemouth	4	57.43 N	3.18 W
Los Siete Hermanos, *is*	32	11.53 N	64.32 W
Loshwithiel	3	50.24 N	4.39 W
Lot, *dep*	6	44.40 N	1.30 E
Lot, *r*	6	44.30 N	1.4 E
Lot et Garonne, *dep*	6	44.20 N	0.30 E
Lotbiniere	31	46.33 N	71.58 W

	Map.	Lat.	Long.
Loth	7	° ′ 50.47 N	° ′ 4.17 E
Lottin, *pt*	25	37.30 S	178.12 E
Lotzen	9	54.2 N	21.43 E
Loudeac	6	48.10 N	2.45 W
Loudun	6	47.0 N	0.5 E
Loughborough	3	52.45 N	1.0 W
Loughglinn	5	53.49 N	8.33 W
Loughrea	5	53.12 N	8.45 W
Loughros More, *b*	5	54.48 N	8.33 W
Louhans	6	46.38 N	5.16 E
Louisburgh	5	53.45 N	9.48 W
Louisiade, *arch*	23	10.10 S	154.0 E
Louisiana, *st*	30	31.0 N	92.20 W
Louisville	30	38.46 N	88.32 W
Loup, *r*	30	41.20 N	98.17 W
Loup-Marin, *r*	31	49.40 N	68.55 W
Lourtier	8	46.3 N	7.17 E
Louth	3	53.24 N	0.0
Louth	5	53.57 N	6.32 W
Louth, *co*	5	53.55 N	6.30 W
Louts, *r*	6	43.41 N	0.40 W
Louvain	7	50.53 N	4.43 E
Louveignez	7	50.32 N	5.43 E
Louviers	6	49.12 N	1.11 E
Lovere	12	45.50 N	10.4 E
Lovitz	18	43.11 N	24.34 E
Low, *arch*	23	16.0 S	140.0 W
Lowell	30	42.34 N	71.23 W
Lowenberg	9	51.6 N	15.35 E
Lower Austria, Crownland	11	48.32 N	15.55 E
Lower Bavaria, Kreis	10	48.45 N	12.45 E
Lower California, *ter*	30	28.0 N	114.0 W
Lower Egypt	27	30.30 N	31.0 E
Lower Franken and Aschaffenburg Kreis	10	50.5 N	10.10 E
Lower Guinea, *country*	28	5.0 S	17.0 E
Lower Hessen, *prov*	10	51.15 N	9.30 E
Lower Killarney, *l*	5	52.3 N	9.34 W
Lower Macnean, *l*	5	54.17 N	7.50 W
Lower Nubia	27	22.0 N	32.0 E
Lower Siam, *prov*	20	8.0 N	99.30 E
Lowertz, *l*	8	47.2 N	8.35 E
Lowestoft	3	52.30 N	1.43 E
Lowry, *pks*	25	42.45 S	173.10 E
Lowther, *ks*	4	55.26 N	3.45 W
Lowtherstown or Jruinestown	5	54.29 N	7.38 W
Loyalty, *is*	23	21.0 S	168.0
Lozère, *dep*	6	44.50 N	3.30 E
Lozère, *mt*	6	44.33 N	3.50 E
Lua, *l*	5	51.50 N	9.12 W
Luabo or Cuama, *r*	28	18.45 S	36.10 E
Luajerri, *r*	27	0.15 N	32.56 E
Luambesi, *r*	28	10.30 S	25.40 E
Luarca	13	43.35 N	6.30 W
Luba Tribe	28	5.30 S	18.30 E
Lübbecke	9	52.18 N	8.37 E
Lübben	9	51.56 N	13.53 E
Lubeck	15	53.51 N	10.40 E
Lübeck, *b*	15	54.5 N	11.0 E
Lubeck Principality	15	53.58 N	10.44 E
Lüben	9	51.23 N	16.11 E
Lublin	16	51.10 N	22.40 E
Lublin, *gov*	16	51.20 N	23.0 E
Lublinitz	9	50.40 N	18.41 E
Lubnaig, *l*	4	56.17 N	4.16 W
Lucan	5	53.21 N	6.27 W
Lucayas or Bahama *is*	32	25.0 N	76.0 W
Lucca	12	43.51 N	10.31 E
Luce, *b*	4	54.45 N	4.45 W
Lucena	13	37.24 N	4.32 W
Lucenda or Casembes Town	28	8.32 S	28.43 E
Lucera	12	41.30 N	15.21 E
Lucern	8	47.3 N	8.18 E
Lucern, *cant*	8	47.5 N	8.10 E
Lucern, *l*	8	47.0 N	8.25 E
Lüchow	9	52.59 N	11.8 E
Luchuro, *r*	28	1.2 S	31.49 E
Luckau	9	51.53 N	13.41 E
Luckimpoor	20	26.59 N	93.2 E
Lucknow	20	26.51 N	80.56 E
Lucon	6	46.27 N	1.9 W
Lucrecia, *pt*	32	21.10 N	75.57 W
Ludamar, *dist*	26	16.26 N	9.0 W
Ludd (Lydda Diospolis)	22	31.57 N	34.56 E
Ludgershall	3	51.16 N	1.37 W
Ludinghausen	9	51.47 N	7.28 E
Ludlow	3	52.24 N	2.43 W
Ludwigs, *can*	10	49.16 N	11.15 E
Ludwigsburg	10	48.53 N	9.12 E
Ludwigslust	9	53.19 N	11.30 E
Ludwigsort	9	54.37 N	20.13 E
Lufu, *r*	28	5.25 S	38.41 E
Lufiji or Rufiji, *r*	28	7.47 S	37.30 E
Luga	16	58.50 N	29.50 E
Lugano	8	46.1 N	8.57 E
Lugnaquilla, *m*	5	52.58 N	6.29 W
Lugnetz, *v*	8	46.43 N	9.12 E
Lugo	12	44.25 N	11.55 E
Lugo	13	43.0 N	7.31 W
Lugo, *prov*	13	43.5 N	7.26 W
Lugos	11	45.41 N	21.55 E
Luichart, *l*	4	57.37 N	4.43 W
Luichow	21	20.47 N	110.10 E
Luing, *i*	4	56.13 N	5.38 W
Luirbost	4	58.9 N	6.29 W
Lujan	33	26.21 S	69.53 W
Lukelingo	28	12.23 S	36.30 E
Lukoianov	16	55.10 N	44.40 E
Lulea	14	65.40 N	22.15 E
Lumbrein	8	46.40 N	9.7 E
Lumino	8	46.13 N	9.3 E
Luna	13	42.14 N	0.49 W
Lunan	4	56.40 N	2.31 W
Lunan, *b*	4	56.39 N	2.28 W
Lund	14	55.39 N	13.11 E
Lunda *country*	28	9.10 S	25.0 E
Lunde	15	55.29 N	10.21 E
Lünden	15	54.20 N	9.1 E
Lundy, *i*	3	51.10 N	4.38 W
Lune, *r*	3	54.3 N	2.47 W
Lüneburg	9	53.15 N	10.23 E
Lunenburg	31	44.23 N	64.17 W
Luneville	6	48.35 N	6.30 E
Lungern	8	46.47 N	8.9 E
Lungo	27	4.25 N	27.40 E
Lupakali	19	60.17 N	79.24 E
Lupburg	10	49.10 N	11.45 E
Lupou, *r*	9	54.35 N	17.15 E
Lure	6	47.43 N	6.30 E
Lurgan	5	54.28 N	6.20 W
Luri, *r*	28	14.15 S	40.0 E
Lusberg	15	56.13 N	10.9 E
Luschnitz, *r*	11	49.16 N	14.20 E
Lusk	5	53.32 N	6.10 W
Luss	4	56.6 N	4.39 W
Lussin, *i*	11	44.35 N	14.25 E
Luta Nzige Little, *l*	27	1.33 N	30.10 E
Lutau	15	53.26 N	10.32 E
Lutchin	16	56.35 N	27.45 E
Lutchine, *r*	8	46.37 N	7.54 E
Luth Desert	19	30.40 N	58.0 E
Luther, *r*	4	56.49 N	2.31 W
Lutjenburg	15	54.17 N	10.35 E
Luton	3	51.53 N	0.25 W
Lutry	8	46 30 N	6.42 E
Lutterworth	3	52.27 N	1.11 W
Lutza, *r*	16	60.30 N	46.40 E
Luvuma or Ruvuma, *r*	28	11.25 S	38.30 E
Luxembourg	7	49.39 N	6.8 E
Luxembourg, Grand Duchy of	7	49.50 N	5.40 E
Luxor	27	25.39 N	32.41 E
Luzon, *i*	21	16.0 N	121.0 E
Luzy	6	46.47 N	3.59 E
Lybster	4	58.18 N	3.17 W
Lyck	9	53.48 N	22.22 E
Lycus, *r*	22	33.57 N	35.38 E
Lydney	3	51.45 N	2.31 W
Lydoch, *l*	4	56.40 N	4.37 W
Lyell, *mt*	24	30.57 S	142.5 E
Lygodista	17	37.3 N	21.44 E
Lygum	15	54.52 N	8.55 E
Lygumkloster	15	55.3 N	8.58 E
Lyme Regis	3	50.45 N	2.55 W
Lymington	3	50.46 N	1.32 W
Lynchburg	30	37.18 N	79.1 W
Lynd, *r*	24	16.42 S	143.0 E
Lyne	4	55.46 N	3.23 W
Lyne	15	55.48 N	8.30 E
Lyon	6	45.45 N	4.49 E
Lyon, *r*	4	56.36 N	4.12 W
Lyon, *r*	24	24.30 S	115.30 E
Lyon, Glen	4	56.34 N	4.24 W
Lys, *r*	7	50.48 N	3.11 E
Lyse	14	59.3 N	6.40 E
Lyse, *fd*	14	59.3 N	6.20 E
Lyser	16	57.30 N	21.55 E
Lysgaard	15	56.21 N	9.20 E
Lytham	3	53.45 N	2.57 W
Lyttelton	25	43.37 S	172.45 E
Lytton	30	50.12 N	121.25 W
Maals, *r*	14	69.20 N	18.30 E
Maan	27	30.24 N	36.12 E
Maarn	7	52.3 N	5.22 E
Maas, *r*	7	51.46 N	5.20 E
Maassluis	7	51.53 N	4.16 E
Maastricht	7	50.51 N	5.42 E
Mabotsa	28	25.15 S	25.57 E
Mabruk	26	21.18 N	3.23 W
Macadam, *pl*	24	25.15 S	116.35 E
Macao	21	22.15 N	113.36 E
Macao	32	18.46 N	68.39 W
Macao, *i*	21	22.20 N	113.30 E
Macapá	33	0.10 S	51.22 W
Macarsca	11	43.15 N	17.7 E
MacArthur, *r*	24	16.0 S	136.13 E
Macassar	20	5.20 S	119.28 E
Macassar, *str*	20	2.0 S	118.0 E
Macclesfield	3	53.16 N	2.8 W
MacClintock, *c*	29	77.44 N	117.0 W
MacClintock, *chan*	29	72.0 N	104.0 W
MacDonnell Range (*mts*)	24	23.36 S	133.20 E
MacDouall Range	24	19.36 S	135.20 E
Macduff	4	57.40 N	2.30 W
MacDuie, Ben	4	57.4 N	3.40 W
Macerata	12	43.18 N	13.26 E
Macevo	33	9.40 S	35.51 W
MacGillicuddy-Reeks, *mts*	5	52.0 N	9.45 W
Machado, *r*	33	9.0 S	61.45 W
Machicaco, *c*	13	43.31 N	2.51 W
Machynlleth	3	52.36 N	3.50 W
Mackay, *r*	24	21.5 S	149.23 E
Mackay, *r*, or Karamea	25	41.15 S	172.10 E
Mackenzie, *b*	29	70.0 N	136.0 W
Mackenzie, *r*	24	23.9 S	149.0 E
Mackenzie, *r*	29	67.0 N	130.0 W
Macleay, *pts*	24	27.50 S	143.0 E
MacLeay, *r*	24	30.52 S	152.30 E
MacLeod, *ft*	30	55.5 N	122.33 W
MacLoughlin, *is*	30	51.45 N	128.15 W
Maclure, *c*	29	74.35 N	120.4 W
MacNab	31	45.24 N	76.40 W
Macnean, *l*	5	54.19 N	7.56 W
Mâcon	6	46.19 N	4.50 E
Macon	30	33.46 N	83.36 W
Macond Tribe	28	10.40 S	39.0 E
Macowa, *i*	27	20.46 N	37.17 E
Macquarie, *harb*	23	42.15 S	145.20 E
Macquarie, *i*	23	54.49 S	158.48 E
Macquarie Marshes	24	30.45 S	147.30 E
Macquarie, *r*	24	31.40 S	147.53 E
Macroom	5	51.54 N	8.57 W
Madagascar, *i*	28	20.0 S	47.0 E
Madalena, *r*	33	13.30 S	64.0 W
Madame, *i*	31	45.33 N	61.0 W
Madawaska, *r*	31	45.12 N	77.0 W
Maddaloni	12	41.1 N	14.23 E
Madeira, *i*	26	32.43 N	17.0 W
Madeira, *is*	26	33.0 N	16.45 W
Madeira, *r*	33	9.20 S	64.30 W
Madeira, *r*, Falls of	33	9.52 S	65.8 W
Madi	27	3.52 N	31.52 E
Madi Tribe	27	3.30 N	31.45 E
Madison	30	38.46 N	85.20 W
Madison	30	43.3 N	89.18 W
Madka	19	49.16 N	143.4 E
Madras	20	13.5 N	80.17 E
Madras, *pres*	20	14.0 N	77.40 E
Madre de Dios, *arch*	33	50.30 S	75.28 W
Madrid	13	40.25 N	3.43 W
Madrid, *prov*	13	40.30 N	3.45 W
Madridejos	13	39.28 N	3.31 W
Madris	8	46.29 N	9.29 E
Madura	20	9.56 N	78.7 E
Madura, *i*	20	7.0 S	113.10 E
Maelström	14	67.45 N	12.50 E
Maeseyck	7	51.7 N	5.48 E
Maestra della, *pt*	12	44.59 N	12.28 E
Maestra Sierra, (*mts*)	32	20.0 N	76.50 W
Mafaras	26	21.18 N	13.56 E
Mafia or Monfia, *i*	28	7.50 S	39.50 E
Mafra	13	38.56 N	9.19 W
Magadino	8	46.9 N	8.51 E
Magadoxo	27	2.3 N	45.13 E
Magaguadawek, *r*	31	45.20 N	67.10 W
Magalies Berg (*mt*)	28	26.0 S	29.0 E
Magdala	22	32.18 N	35.34 E
Magdalen, *is*	31	47.30 N	61.50 W
Magdalena, *b*	30	24.32 N	112.3 W
Magdalena, *r*	33	10.30 N	74.48 W
Magdeburg	9	52.9 N	11.38 E
Magdeburg, *gov*	9	52.13 N	11.45 E
Magdelaine Cays	24	16.21 S	150.27 E
Magdeleine, *r*	31	49.0 N	65.35 W
Magee, *i*	5	54.49 N	5.44 W
Magellan Colonial, *ter*	33	48.0 S	70.0 W
Magellan, *str*	33	53.0 S	74.0 W
Magenta	12	45.27 N	8.53 E
Magerö	14	71.20 N	25.10 E
Maggia	8	46.16 N	8.40 E
Maggia, *r*	8	46.17 N	8.37 E
Maggiore, *l*	12	45.55 N	8.35 E
Maghera	5	54.51 N	6.40 W
Magherafelt	5	54.45 N	6.37 W
Maghery	5	54.56 N	8.27 W
Magliano	12	42.43 N	12.40 E
Magnet, East, *mt*	24	27.55 S	118.42 E
Magouliana	17	37.40 N	22.8 E
Magyar Egregy	11	47.2 N	23.5 E
Mahabuleshwar	20	17.57 N	73.40 E
Mahanga	25	38.59 S	177.53 E
Mahanuddy, *r*	20	20.17 N	86.44 E
Mahe	20	11.41 N	75.33 E
Mahé, *arch*, or Seychelles, *is*	28	4.0 S	57.0 E
Mahé, *i*	28	4.45 S	55.26 E
Mahi, *r*	20	23.15 N	73.34 E
Mahomet Ali	27	11.0 N	35.15 E
Mahon	13	39.52 N	4.21 E
Mahone, *b*	31	44.32 N	64.15 W
Mahoor	20	19.51 N	77.56 E
Mahuku	28	21.16 S	27.17 E
Mai	28	5.18 S	20.3 E
Maida	12	38.53 N	16.24 E
Maidenhead	3	51.32 N	0.42 W
Maidstone	3	51.17 N	0.33 E
Main, *r*	5	54.49 N	6.48 W
Main, *r*	10	50.6 N	8.33 E
Maine, *r*	5	52.9 N	9.45 W
Maine, *st*	30	45.20 N	69.0 W
Maine et Loire, *dep*	6	47.25 N	0.30 W
Main Khwon	20	26.15 N	96.11 E
Mainland, *i*	4	60.20 N	1.15 W
Mainland, *i*	4	59.0 N	3.10 W
Mainz or Mayence	10	50.0 N	8.16 E
Maitland	24	32.46 S	151.7 E
Maitland, *r*	31	43.45 N	81.40 W
Maitmatchin	19	50.6 N	106.37 E
Maivalu	26	14.38 S	48.0 E
Majambo, *b*	28	15.10 S	47.0 E
Majia, *i*	27	2.0 S	32.56 E
Majico-sima Group	21	24.30 N	124.0 E
Majorca, *i*	13	39.40 N	3.0 E
Makallah	27	14.31 N	49.18 E
Makari, *is*	17	37.3 N	25.40 E
Makariev	16	56.15 N	45.20 E
Makariev	16	57.50 N	43.55 E
Makaroro, *r*	25	44.15 S	169.20 E
Makhri, *i*	17	36.15 N	25.53 E
Ma-Kiang or Lan-tsan, *r*	21	23.0 N	100.13 E
Makkum	7	53.3 N	5.24 E
Mako	11	46.14 N	20.30 E
Makokihi, *r*	25	44.40 S	171.15 E
Makololo Tribe	28	16.20 S	23.0 E
Makro Nisi, *i*	17	37.42 N	24.6 E
Makry	18	36.36 N	29.7 E
Makua Tribe	28	15.30 S	37.30 E
Mal, *b*	5	52.51 N	9.27 W
Mal, *b*	31	48.37 N	64.15 W
Mala, *pt*	29	7.30 N	80.0 W
Malabar Coast	20	10.30 N	75.20 E
Malabrigos, *is*	23	27.30 N	145.15 E
Malacca	20	2.14 N	102.13 E
Malacca, *str*	20	5.30 N	98.30 E
Maladetta, *m*	13	42.38 N	0.42 E
Malaga Mijas	13	36.45 N	4.28 W
Malaga, *prov*	13	36.55 N	4.35 W
Malagon	13	39.12 N	4.3 W
Malahide	5	53.27 N	6.9 W
Malaia Zemlia, *dist*	16	68.10 N	51.30 E
Malans	8	46.59 N	9.34 E
Malapane, *r*	9	50.44 N	18.5 E
Malar, *l*	14	59.20 N	17.0 E
Malatha	22	31.16 N	35.4 E
Malatiah	18	38.27 N	38.27 E
Malay, *pen*	20	8.0 N	101.0 E
Malaysia, *div*	20	4.0 N	116.0 E
Malayta, *i*	23	9.0 S	161.0 E
Malbay	5	52.54 N	9.22 W
Maldah	20	25.1 N	88.8 E
Maldive, *is*	20	5.0 N	73.30 E
Maldon, *i*	23	4.3 S	154.55 W
Maldonado	33	34.52 S	54.52 W
Malea or Sant' Angelo, *c*	17	36.26 N	23.12 E
Male Atoll	20	4.10 N	73.20 E
Malebum	20	28.33 N	83.6 E
Maleda	11	42.45 N	17.30 E
Malente	15	54.11 N	10.33 E
Malevo, *mt*	17	37.13 N	22.38 E
Malgrat	13	41.38 N	2.47 E
Malin, *hd*	5	55.41 N	7.25 W
Malines or Mechlin	7	51.2 N	4.28 E
Mallacoota, *inl*	24	37.35 S	149.52 E
Mallow	5	52.8 N	8.38 W
Malmedy	7	50.24 N	6.5 E
Malmesbury	3	51.36 N	2.4 W
Malmö	14	55.35 N	13.1 E
Malmöhus, *læn*	14	55.50 N	13.20 E
Malmsbury	28	33.19 S	18.41 E
Malo	12	45.39 N	11.23 E
Malo	16	52.30 N	36.35 E
Malo Jaroslavitz	16	55.5 N	36.25 E
Malpas	3	53.1 N	2.46 W
Malta, *chan*	12	36.53 N	14.27 E
Malta, *i*	12	35.53 N	14.27 E
Malvaglia	8	46.23 N	8.58 E
Malvern, *hs*	25	43.30 S	171.30 E
Malwa, *prov*	20	23.35 N	76.30 E
Mamadish	16	55.45 N	51.40 E
Mamers	6	48.21 N	0.21 E
Mamore, *r*	33	13.0 S	65.25 W
Mam Soul, *m*	4	57.17 N	5.7 W
Man, *i*	3	54.15 N	4.30 W
Manaar, *g*	20	8.0 N	79.0 E
Manacor	13	39.34 N	3.15 E
Managua	32	12.10 N	86.12 W
Managua, *l*	32	12.20 N	86.18 W
Manambatu	28	13.7 S	49.48 E
Mananghara, *r*	28	22.48 S	47.50 E
Mananzari	28	21.18 S	48.25 E
Manaquara	28	15.9 S	47.7 E
Manasarowar, *l*	19	30.42 N	81.30 E
Manawarakau, *r*	25	39.57 S	177.0 E
Manawatu, *r*	25	40.25 S	175.16 E
Mancha la, *dist*	13	38.52 N	3.50 W
Manche, *dep*	6	49.0 N	1.20 W
Manchester	3	53.29 N	2.13 W
Manchester	30	43.13 N	73.3 W
Mancharia, *country*	21	44.0 N	130.0 E
Mandal	14	58.3 N	7.25 E
Mandavee	20	22.54 N	69.24 E
Mandelo, *i*	17	37.55 N	24.31 E
Mandeville	32	18.2 N	77.29 W
Mandouvi	17	38.48 N	23.29 E
Mandra	17	38.5 N	23.30 E
Manduria	12	40.25 N	17.37 E
Manenko	28	13.33 S	23.29 E
Manfalut	27	27.23 N	30.59 E
Manfredonia	12	41.37 N	15.54 E
Manfredonia, *g*	12	41.35 N	15.55 E
Mangalia	18	43.48 N	28.37 E

	Map.	Lat.	Long.
		° ′	° ′
Mangalore	20	12.52 N	74.50 E
Manganja Tribe	28	16.30 S	35.30 E
Mangapu, *r*	25	38.15 S	175.20 E
Mangarera	25	38.20 S	178.15 E
Mangatawhiri	25	37.35 S	175.13 E
Mangawai	25	36.8 S	174.38 E
Mangeroe, *i*	2	71.5 N	25.40 E
Mangerton, *mt*	5	51.58 N	9.29 W
Mangfall, *r*	10	47.52 N	11.56 E
Mangles de, *is*	32	22.0 N	82.35 W
Mangles, *pt*	33	1.38 N	79.6 W
Mangles, *pt*	33	9.38 N	61.18 W
Manguki, *r*	28	21.54 S	44.0 E
Mangull	20	17.1 N	79.23 E
Manguru, *r*	28	19.30 S	47.48 E
Mania el, *j*	22	33.18 N	36.17 E
Manice, *r*	28	25.0 S	32.30 E
Manicouagan, *l*	31	51.15 N	67.0 W
Manicouagan, *r*	31	50.30 N	67.30 W
Manicoy, *i*	20	8.20 N	73.10 E
Manika	28	18.15 S	32.30 E
Manila	23	14.53 N	120.52 E
Manipori, *l*	25	45.30 S	167.30 E
Manissa	18	38.36 N	27.23 E
Manitch, *r*	16	47.30 N	40.50 E
Manitoba, *l*	30	51.0 N	98.40 W
Maniwapo	25	39.40 S	174.25 E
Maniyas	18	39.50 N	27.58 E
Mankato	30	44.12 N	93.58 W
Mannheim	10	49.29 N	8.28 E
Mannin, *b*	5	53.28 N	10.5 W
Manning, *r*	24	31.56 S	152.10 E
Mano	15	55.16 N	8.32 E
Manongabe	28	22.23 S	46.12 E
Manor	4	55.38 N	3.15 W
Manor Hamilton	5	54.18 N	8.10 W
Manouan, *l*	31	45.34 N	74.15 W
Manovar	13	38.29 N	0.50 W
Manresa	13	41.44 N	1.48 E
Mans le	6	48.0 N	0.11 E
Mansarowar, *l*	20	30.42 N	81.30 E
Mansell, *i*	29	62.25 N	8.40 W
Mansfield	3	53.9 N	1.12 W
Mansfield	20	40.46 N	82.29 W
Mansilla	13	42.26 N	5.26 W
Mansoorah	27	31.5 N	32.27 E
Mantawi, *is*	20	2.0 S	99.15 E
Mantchooria	21	44.0 N	130.0 E
Mantes	6	48.59 N	1.42 E
Mantua	12	45.9 N	10.47 E
Manua Loa, *vol*	23	19.12 N	155.35 W
Manukau, *harb*	25	37.3 S	174.35 E
Manzaleh, *l*	27	31.15 N	32.0 E
Manzanares	13	39.1 N	3.23 W
Manzanilla, *pt*	32	9.33 N	79.30 W
Manzanillo	32	20.21 N	77.3 W
Mao	26	14.22 N	15.20 E
Mar, *dist*	4	57.5 N	3.2 W
Mar, Sierra do (*mts*)	33	26.30 S	49.45 W
Mara	27	4.30 N	42.15 E
Maraca, *i*	33	2.0 N	50.20 W
Maracca, *r*	33	3.17 N	62.19 W
Maracaybo	33	10.38 N	71.42 W
Maracaybo Lago de	32	10.0 N	71.30 W
Marajo or Johannes, *i*	33	1.0 S	49.30 W
Maraka or New Dongola	27	19.11 N	30.23 E
Marakopa, *r*	25	38.18 S	174.48 E
Maranhão, *i*	33	2.30 S	44.0 W
Maranhao, *prov*	33	5.35 S	45.0 W
Maranhao, *r*	33	12.30 S	47.0 W
Maranoa, *r*	24	27.0 S	148.16 E
Marañon, *r*	33	6.35 S	78.12 W
Marañon or Amazon, *r*	33	0.0	50.0 W
Marargin, *c*	12	40.20 N	8.22 E
Mararoa, *r*	25	45.32 S	167.42 E
Marash	18	37.37 N	36.45 E
Marathon	17	38.7 N	23.55 E
Marathon, *b*	17	38.5 N	24.0 E
Marathon, *c*	17	38.7 N	24.3 E
Marau, *pt*	25	38.18 S	178.21 E
Marazion	3	50.7 N	5.25 W
Marbach	8	46.52 N	7.55 E
Marbach	10	48.56 N	9.16 E
Marbella	13	36.33 N	4.54 W
Marbore	13	42.44 N	0.1 E
Marburg	10	50.49 N	8.45 E
Marburg	11	46.34 N	15.41 E
March	3	52.35 N	0.6 E
March, *r*	11	48.8 N	17.0 E
Marche	7	50.24 N	4.57 E
Marchena	13	37.20 N	5.24 W
Marczalto	11	47.25 N	17.26 E
Mardin	18	37.16 N	40.44 E
Maree, *l*	4	57.42 N	5.25 W
Marehan, *dist*	27	6.5 N	45.30 E
Maremma, *dist*	12	42.40 N	11.0 E
Marennes	6	45.51 N	1.6 W
Mareotis, *l*	27	31.5 N	30.0 E
Maresa	22	31.54 N	34.58 E
Maretimo, *i*	12	38.1 N	12.0 E
Margarets, *b*	31	44.35 N	64.0 W
Margarie, *l*	31	46.22 N	60.52 W
Margarita, *i*	33	11.0 N	64.0 W
Margate	3	51.24 N	1.22 E
Margeride de la, *mt*	6	44.45 N	3.35 E
Margina, *i*	11	45.58 N	18.58 E
Maria	13	37.47 N	2.10 W
Maria, *i*	23	42.36 S	148.7 E
Mariager	15	56.38 N	9.59 E
Mariager, *fd*	15	56.42 N	10.19 E
Mariampol	16	54.45 N	22.45 E
Mariana	33	20.21 S	43.12 W
Marianne or Ladrone, *is*	23	17.0 N	146.0 E
Maria Theresa Bank	23	36.48 S	149.35 W
Mariato, *pt*	33	7.11 N	80.58 W
Maria Van Dieman, *c*	25	34.30 S	172.36 E
Maria Zell	11	47.45 N	15.18 E
Marib	27	15.33 N	45.43 E
Maribo	15	54.47 N	11.30 E
Maribo, *l*	15	54.46 N	11.32 E
Marica	23	22.38 S	42.39 W
Marie Galante, *i*	32	15.57 N	61.16 W
Mariembourg	7	50.6 N	4.32 E
Marienbad	11	49.57 N	12.40 E
Marienburg	9	54.1 N	19.0 E
Marienwerder	9	53.44 N	18.54 E
Marienwerder, *gov*	9	53.34 N	18.20 E
Mariestad	14	58.45 N	14.0 E
Marignana, *i*	32	22.27 N	72.55 W
Marimba	28	17.23 S	25.58 E
Marine Range	25	41.35 S	172.40 E
Maritime Alps	6	44.10 N	7.10 E
Maritime Region	21	45.0 N	140.0 E
Maritza, *r*	18	42.7 N	21.5 E
Mariupol	16	47.5 N	37.40 E
Marken, *i*	7	52.27 N	5.8 E
Market Bosworth	3	52.37 N	1.21 W
Market Deeping	3	52.43 N	0.19 W
Market Drayton	3	52.55 N	2.28 W
Market Harborough	3	52.31 N	0.55 W
Markethill	5	54.18 N	6.32 W
Market Rasen	3	53.23 N	0.20 W
Market Weighton	3	53.53 N	0.38 W
Markneukirchen	10	50.18 N	12.19 E
Markopulo	17	37.53 N	23.55 E
Markranstädt	10	51.18 N	12.13 E
Marlborough	3	51.26 N	1.43 W
Marlborough	24	22.53 S	149.54 E
Marlborough *pro*	25	41.45 S	173.35 E
Marmande	6	44.31 N	0.10 E
Marmara, *i*	18	40.35 N	27.35 E
Marmara, Sea	18	40.40 N	28.0 E
Marmels	8	46.29 N	9.39 E
Mar Menor	13	37.45 N	0.45 W
Marmolatta, *mt*	11	46.27 N	12.5 E
Marnay	6	47.19 N	5.48 E
Marne, *dep*	6	49.0 N	4.10 E
Marne, *r*	6	49.0 N	3.20 E
Marnock Inch	4	55.48 N	5.9 W
Maro, *r*	28	1.25 S	41.51 E
Marocco	26	31.45 N	7.32 W
Marocco, *emp*	26	32.0 N	5.0 W
Maroma	33	29.53 S	62.47 W
Maroni, *r*	33	5.40 N	53.58 W
Maros, *r*	11	46.15 N	20.14 E
Maros Vasarhely	11	46.26 N	24.37 E
Marquesas, *is*	23	8.0 S	140.0 W
Marquette	30	46.30 N	87.20 W
Marra, *mts*	27	14.0 N	25.18 E
Marracos	13	42.5 N	0.41 W
Marro	27	1.15 N	44.15 E
Mar Saba	22	31.42 N	35.21 E
Marsala	12	37.49 N	12.25 E
Marsdiep, *str*	7	52.58 N	4.44 E
Marseille	6	43.17 N	5.22 E
Marshall, *is*	23	11.0 N	166.0 E
Marstrand	14	57.50 N	11.40 E
Martaban	20	16.31 N	96.59 E
Martaban, *g*	20	15.45 N	96.45 E
Martaban, *r*	20	17.35 N	97.30 E
Martel	6	44.57 N	1.34 E
Martha, *c*	23	13.54 S	12.20 E
Marthas Vinyard, *i*	30	41.23 N	70.38 W
Martigny	8	46.6 N	7.4 E
Martin, *r*	13	41.18 N	0.20 W
Martin Falls	30	51.28 N	86.26 W
Martin Falls, *ho*	30	51.31 N	86.26 W
Martini	17	38.34 N	23.13 E
Martinique, *i*	32	14.40 N	61.0 W
Martinsbrück	8	46.52 N	10.27 E
Martorell	13	41.27 N	1.56 E
Martos	13	37.44 N	4.1 W
Maruro	28	18.4 S	35.42 E
Maruti Ras (*c*)	27	2.45 N	46.28 E
Marvejols	6	44.33 N	3.18 E
Mary, *c*	28	13.25 S	12.30 E
Maryborough	5	53.2 N	7.18 W
Maryborough	24	25.30 S	152.39 E
Marykirk	4	56.47 N	2.30 W
Maryland, *st*	30	39.0 N	76.30 W
Maryport	3	54.47 N	3.23 W
Marysvalle	30	39.9 N	121.14 W
Masada	22	31.20 N	35.19 E
Mas Afuera, *i*	33	33.52 S	80.49 W
Masai Tribe	27	2.45 S	36.0 E
Masaka	27	0.18 S	31.40 E
Masaya	32	12.2 N	86.0 W
Masbate, *i*	19	12.10 N	123.30 E
Mascali	12	37.42 N	15.11 E
Mascareen	31	45.7 N	66.52 W
Maseera, *b*	19	19.30 N	57.40 E
Maseera, *i*	19	20.20 N	58.40 E
Masena	26	11.32 N	16.1 E
Masham	3	54.13 N	1.39 W
Mashena	26	13.4 N	10.4 E
Mashona Tribe	28	20.14 S	30.0 E
Mashonde	27	0.45 S	31.30 E
Masina, *country*	26	15.0 N	4.0 W
Mask, *l*	5	53.37 N	9.20 W
Maskinonge	31	46.13 N	73.0 W
Mason, *ft*	30	30.49 N	97.11 W
Massa	12	45.1 N	11.18 E
Massachusetts, *st*	30	42.20 N	71.0 W
Massacre, *b*	25	40.40 S	173.0 E
Massa-Maritima	12	43.3 N	10.53 E
Massangzane, *b*	28	19.50 S	34.46 E
Massiac	6	45.14 N	3.11 E
Massing	10	48.24 N	12.37 E
Massuah	27	15.37 N	39.27 E
Masting, *c*	29	63.36 N	41.8 W
Masulipatam	20	16.10 N	81.10 E
Matacuta	28	11.42 S	30.40 E
Matagalpa	32	13.8 N	86.7 W
Matagorda	30	28.48 N	95.55 W
Matagorda, *b*	30	28.35 N	96.10 W
Matahu	25	38.15 S	178.20 E
Matakana	25	36.25 S	174.50 E
Matakawa, *pt*	25	37.28 S	178.19 E
Matala	18	35.2 N	24.47 E
Matam	26	15.59 N	13.39 W
Matamoras	30	25.59 N	97.28 W
Matanzas	32	23.3 N	81.36 W
Matapalo, *pt*	32	8.17 N	83.17 W
Matapan, *c*	17	36.23 N	22.29 E
Matapediac, *l*	31	48.34 N	67.36 W
Matar	27	31.4 N	27.57 E
Mataro	13	41.32 N	2.25 E
Matata	25	37.52 S	176.45 E
Matata, *r*	25	37.53 S	176.36 E
Matatane	28	21.54 S	48.2 E
Mataura, *r*	25	46.32 S	168.45 E
Mataura, *r*	33	6.0 S	61.27 W
Matawin, *r*	31	46.50 N	73.25 W
Matchin	18	45.14 N	28.5 E
Matebele Tribe	28	19.25 S	27.0 E
Mateh Burak	22	33.18 N	36.31 E
Matelica	12	43.16 N	12.59 E
Matera	12	40.40 N	16.36 E
Matlock	3	53.9 N	1.33 W
Matlokotloko	28	20.0 S	28.3 E
Mato Grosso	33	15.6 S	60.3 W
Mato Grosso, *prov*	33	12.0 S	57.0 W
Matoppo, *mts*	28	20.30 S	27.30 E
Matran	8	46.46 N	7.6 E
Matsmai	21	41.30 N	140.1 E
Matterhorn or Cervin, *mt*	8	45.58 N	7.38 E
Matuka Tribe	28	18.8 S	30.50 E
Matukituka, *r*	25	44.36 S	168.10 E
Matungi Tawau or Elizabeth, *pt*	25	42.25 S	171.12 E
Maubeuge	6	50.17 N	4.1 E
Mauchline	4	55.31 N	4.23 W
Maugerville	31	45.53 N	66.28 W
Maukerikia, *r*	25	45.0 S	169.45 E
Mauleon	6	43.13 N	0.49 W
Maumee, *r*	30	41.10 N	84.40 W
Maungaraki, *mts*	25	41.5 S	175.50 E
Maungatipa	25	35.20 S	175.30 E
Maurelle, *i*	23	19.30 N	179.30 E
Mauriac	6	45.13 N	2.20 E
Mauritius or *i* of France	28	20.10 S	57.35 E
Mavro, *r*	17	38.40 N	22.35 E
Mavro Lithari	17	38.44 N	22.13 E
Mawddach, *r*	3	52.43 N	4.2 W
Maxwelltown	4	55.4 N	3.37 W
May, *c*	30	38.57 N	74.57 W
May, *i*	4	56.11 N	2.33 W
May, *pt*	31	46.56 N	56.4 W
Mayagues	32	18.13 N	67.4 W
Maybole	4	55.21 N	4.40 W
Mayence or Mainz	10	50.0 N	8.16 E
Mayenfeld	8	47.1 N	9.32 E
Mayenne	6	48.19 N	0.39 W
Mayenne, *dep*	6	48.5 N	0.45 W
Maykirch	8	47.1 N	7.22 E
Maynooth	5	53.24 N	6.33 W
Mayo	5	53.46 N	9.7 W
Mayo, *co*	5	53.50 N	9.0 W
Mayor, *i*	13	37.5 N	6.12 W
Mayor, *i*	25	37.18 S	176.17 E
Mayorga	13	39.43 N	9.2 W
Mayotta, *i*	28	12.40 S	40.10 E
Mayro, *r*	33	8.50 S	73.52 W
Maysi, de, *pt*	32	20.17 N	74.8 W
Maysville	30	38.35 N	83.35 W
Mayumba	28	3.37 S	10.42 E
Mayumba, *b*	28	3.20 S	10.30 E
Mazamet	6	43.39 N	2.19 E
Mazatlan	30	23.11 N	106.23 W
Mazavamba	28	12.34 S	32.2 E
Mazeika	17	37.57 N	22.12 E
Mazita, *i*	27	2.8 N	33.32 E
Mazzara	12	37.42 N	12.34 E
Mazzarino	12	37.17 N	14.15 E
Mbe, *dist*	27	1.30 S	38.35 E
Mboamaji	28	7.22 S	39.28 E
Meadny	20	19.20 N	95.16 E
Mealfourvounie (*mt*)	4	57.16 N	4.37 W
Meath, *co*	5	53.40 N	6.45 W
Meaux	6	48.57 N	2.52 E
Mecca	27	21.21 N	40.11 E
Meccatina, *r*	31	50.34 N	59.58 W
Mechelen	7	50.57 N	5.41 E
Mechiskan, *l*	31	49.25 N	78.27 W
Mechiskan Lake, *ho*	31	49.30 N	78.29 W
Mechlin or Malines	7	51.2 N	4.28 E
Mecklenburg Schwerin, Grand Duchy	9	53.28 N	13.30 E
Mecklenburg Strelitz, Grand Duchy	9	53.28 N	13.20 E
Medduck	20	18.4 N	78.16 E
Medellin	33	6.2 N	75.49 W
Medellin	13	38.54 N	5.57 W
Medels	8	46.42 N	8.50 E
Medemblik	7	52.17 N	5.7 E
Mediasch	11	46.5 N	24.23 E
Medina	27	24.58 N	39.58 E
Medina del Campo	13	41.19 N	4.58 W
Medina de Rio Seco	13	41.51 N	5.5 W
Medina Sidonia	13	36.27 N	5.56 W
Medinaceli	13	41.12 N	2.29 W
Medinet el Fayoom	27	29.22 N	30.55 E
Mediterranean Sea	2	39.0 N	14.0 E
Mednie, *i*	19	54.59 N	168.0 E
Medvieditza, *r*	16	49.40 N	42.50 E
Medway, *r*	3	51.27 N	0.43 E
Medwe	27	15.48 N	27.33 E
Meenambundos, *mt*	28	16.10 S	13.0 E
Meersburg	10	47.41 N	9.16 E
Meerssen	7	50.53 N	5.45 E
Meerut	20	29.0 N	77.41 E
Megad	27	1.33 N	40.25 E
Megal	17	37.42 N	23.20 E
Megali Lobolini	17	38.36 N	21.55 E
Megalo Khorian	17	37.56 N	24.45 E
Meganatawan, *r*	31	45.45 N	80.10 W
Meganisi, *i*	17	38.39 N	20.45 E
Megantic, *l*	31	45.30 N	70.55 W
Megara	17	37.59 N	23.20 E
Megdova, *r*	17	38.55 N	21.38 E
Megen	7	51.19 N	5.34 E
Megget Water	4	55.29 N	3.18 W
Megidda	22	32.33 N	35.18 E
Meid	27	10.51 N	47.8 E
Meid, *i*	27	10.16 N	47.26 E
Meifach, *r*	27	14.10 N	47.30 E
Meigle	4	56.36 N	3.10 W
Meilen	8	47.16 N	8.39 E
Meiningen	10	50.34 N	10.25 E
Meiningen, Principality	10	50.55 N	10.40 E
Meirin	8	46.14 N	6.5 E
Meisenheim	10	49.42 N	7.40 E
Meissau	11	48.34 N	15.49 E
Meissen	10	51.10 N	13.28 E
Meissner Berg (*mt*)	10	51.11 N	9.51 E
Meja, *r*	16	55.10 N	30.10 E
Mekheir, el	27	17.57 N	34.0 E
Mekong, *r*	20	15.0 N	106.18 E
Mekong or Cambodia, *r*	19	10.0 N	107.5 E
Mekoye	26	14.28 N	7.42 W
Mekri	18	40.14 N	25.44 E
Mel	12	46.3 N	12.4 E
Melada, *i*	11	44.12 N	14.52 E
Melanesia or Australasia, *div*	23	30.0 S	160.0 E
Melbourne	24	37.49 S	144.59 E
Melenki	16	55.30 N	41.35 E
Melfi	12	41.0 N	15.38 E
Melfort, *l*	4	56.15 N	5.32 W
Melide	8	45.58 N	8.59 E
Meligala	17	37.14 N	21.59 E
Meligan	17	37.22 N	22.40 E
Melinado	17	37.46 N	20.51 E
Melinda, *i*	28	3.19 S	40.10 E
Meling, *mts*	21	25.55 N	113.40 E
Melitopol	16	47.0 N	35.30 E
Mellaba	22	31.42 N	35.52 E
Mellawee	27	27.43 N	30.51 E
Melle	6	46.14 N	0.10 W
Mellingen	8	47.24 N	8.16 E
Mellrichstadt	10	50.25 N	10.17 E
Melnik	11	50.23 N	14.33 E
Melrose	4	55.37 N	2.44 W
Melrose	24	33.2 S	138.27 E
Melsungen	10	51.7 N	9.40 E
Melton Mowbray	3	52.47 N	0.53 W
Melun	6	48.32 N	2.39 E
Melville, *b*	29	75.0 N	62.0 W
Melville, *b*	24	12.2 S	136.45 E
Melville, *c*	24	14.9 S	144.32 E
Melville, *i*	24	11.30 S	130.50 E
Melville, *i*	29	75.40 N	112.30 W
Melville, *l*	31	48.8 N	54.28 W
Melville, *pen*	29	68.0 N	82.0 W
Melville, *sd*	29	73.40 N	107.30 W
Melvin, *l*	5	54.26 N	8.10 W
Membrio	13	39.28 N	7.3 W
Memel	9	55.42 N	21.10 E
Memel, *r*	9	56.18 N	24.30 E
Memmingen	10	47.58 N	10.11 E
Memphis	30	35.9 N	90.0 W
Memphis, *rns*	27	29.51 N	31.21 E
Memphremagog, *l*	31	45.0 N	72.15 W
Menabe	28	20.36 S	44.57 E
Menadire	27	18.0 N	42.30 E
Menado	20	1.30 N	125.0 E
Menai, *str*	3	53.7 N	4.15 W
Menam, *r*	20	16.0 N	100.14 E
Menarah	22	33.12 N	35.33 E
Menavgat	18	36.47 N	31.27 E

	Map.	Lat.	Long.
Mende	6	44.31 N	3.30 E
Mendelia, *g*	18	37.10 N	27.30 E
Mendenitza	17	38.45 N	22.37 E
Mendere, *r*	18	37.48 N	28.0 E
Mendip, *hs*	3	51.17 N	2.40 W
Mendocino, *c*	30	40.26 N	124.22 W
Mendocino City	30	39.15 N	123.44 W
Mendoza	33	33.52 S	68.48 W
Mendoza, *prov*	33	33.20 S	68.20 W
Mendrisio	8	45.52 N	8.59 E
Meneh	22	32.15 N	36.12 E
Mengerskirchen	10	50.34 N	8.9 E
Meniahi	17	39.6 N	20.59 E
Menin	7	50.47 N	3.6 E
Menomonee, *r*	30	45.40 N	87.47 W
Menor, I., *dist*	13	37.10 N	6.6 W
Menselinsk	16	55.45 N	53.10 E
Menteith	4	56.11 N	4.17 W
Mentone	13	43.49 N	7.29 E
Meppel	7	52.42 N	6.11 E
Meppen	9	52.41 N	7.18 E
Mequinenza	13	41.21 N	0.14 E
Mequinez	26	34.2 N	5.32 W
Mera, *r*	8	46.15 N	9.23 E
Meran	12	46.41 N	11.8 E
Merawe	27	18.29 N	31.44 E
Merbaka	17	37.38 N	22.48 E
Merbes-le-Chateau	7	50.19 N	4.9 E
Mercury, *b*	25	36.49 S	175.48 E
Mer de Glace, *gl*	8	45.55 N	6.56 E
Mere	3	51.6 N	2.13 W
Meremere	25	37.20 S	175.12 E
Mergen	19	49.19 N	125.5 E
Mergentheim	10	49.29 N	9.46 E
Mergui	20	12.29 N	98.31 E
Mergui, *arch*	20	11.30 N	97.30 E
Merida	13	38.52 N	6.22 W
Merida	32	20.57 N	89.39 W
Merida	33	8.20 N	71.8 W
Merim, *l*	33	33.20 S	53.20 W
Merioneth, *co*	3	52.50 N	3.42 W
Merjaneh	22	33.15 N	36.23 E
Merk, *r*	7	51.37 N	4.41 E
Merka	27	1.42 N	44.46 E
Merkara	20	12.26 N	75.44 E
Merle	7	51.28 N	4.48 E
Merlera or Erikusi, *i*	17	39.53 N	19.32 E
Meroe, *i*	27	15.30 N	34.0 E
Merom, Waters of	22	33.5 N	35.48 E
Merrittsville	31	43.0 N	79.17 W
Merse, *dist*	4	55.42 N	2.20 W
Mersea, *i*	3	51.47 N	0.58 E
Merseburg	9	51.21 N	12.0 E
Mersey, *r*	3	53.22 N	2.42 W
Mersey, *r*	31	44.5 N	64.55 W
Mersina	18	36.47 N	34.36 E
Mersivan	18	40.49 N	35.23 E
Merthyr Tydfil	3	51.45 N	3.22 W
Mertola	13	37.35 N	7.35 W
Merule, *dist*	27	2.15 N	38.10 E
Merxplax	7	51.22 N	4.50 E
Merzig	9	49.25 N	6.40 E
Meschede	9	51.22 N	8.17 E
Meseritch	11	49.28 N	18.0 E
Meshed Ali	18	32.2 N	44.24 E
Mesheru	26	23.45 N	10.56 E
Meshghara	22	33.32 N	35.39 E
Meshickemau, *l*	30	53.0 N	63.30 W
Meshickemau or Hamilton, *r*	30	52.50 N	62.0 W
Meshid	19	36.15 N	59.41 E
Mesileh, *r*	27	15.12 N	51.0 E
Mesopotamia or Al Jezirah, *prov*	18	36.0 N	42.0 E
Messancy	7	49.31 N	5.48 E
Messejana	13	37.52 N	8.15 W
Messenia, *nom*	17	37.10 N	21.55 E
Messina	12	38.11 N	15.33 E
Messinia or Coron, *g*	17	36.55 N	22.5 E
Messina, *str*	12	38.5 N	15.35 E
Messood Wady	26	28.0 N	1.10 W
Mesurata	26	32.26 N	15.3 E
Mesuril	28	14.[illegible]5 S	40.22 E
Meta, *r*	33	6.23 N	68.30 W
Metaura, *r*	12	43.47 N	13.0 E
Methana, *pen*	17	37.36 N	23.22 E
Methemmeh	27	13.3 N	35.42 E
Methy, *l*	30	56.20 N	109.20 W
Methy Lake, *ft*	30	56.18 N	109.23 W
Metis	31	48.40 N	68.2 W
Metz	6	49.7 N	6.11 E
Metzingen	10	48.33 N	9.18 E
Metzovo	18	39.52 N	21.17 E
Meuchan	21	42.30 N	129.10 E
Meurs	9	51.27 N	6.37 E
Meurthe, *dep*	6	48.40 N	6.30 E
Meurthe, *r*	6	48.33 N	6.35 E
Meuse, *dep*	6	49.0 N	5.25 E
Meuse, *r*	6	49.10 N	4.52 E
Mexiana, *i*	33	0.0	48.30 W
Mexico	29	19.25 N	99.5 W
Mexico, *g*	32	25.0 N	90.0 W
Mexico, *rep*	29	22.0 N	102.0 W
Mexillones, *b*	33	23.5 S	70.30 W
Meyringen	8	46.44 N	8.12 E
Mezen	16	66.0 N	44.30 E
Mezen, *r*	16	65.30 N	44.50 E
Mézières	6	49.45 N	4.43 E
Mezo Tur	11	47.5 N	20.41 E
Mezraat-esh-Shuf	22	33.39 N	35.36 E
Mezzano, Valle del	12	44.40 N	12.0 E
Mezzeh, *el*	22	33.32 N	36.13 E
Mezzo, *chan*	11	43.55 N	15.15 E
Mfumbiro, *mt*	28	2.31 S	30.4 E
Mhow	20	22.34 N	75.42 E
Mia Wady	26	29.0 N	2.18 E
Miako	21	34.53 N	135.30 E
Mialla	9	52.49 N	16.10 E
Mia-tao, *str*	21	38.30 N	121.0 E
Miava	11	48.42 N	17.31 E
Michaelova	19	67.14 N	117.12 E
Michigan, *l*	30	43.30 N	87.0 W
Michigan, *st*	30	44.30 N	85.0 W
Michipicoten, *ho*	30	47.50 N	85.2 W
Michipicoten, *i*	30	47.50 N	86.0 W
Micronesia	23	14.0 N	165.0 E
Mid Calder	4	55.54 N	3.30 W
Middelburg	7	51.29 N	3.37 E
Middelfart	15	55.30 N	9.43 E
Middle, *r*	31	45.3 N	62.44 W
Middle Andaman, *i*	20	12.30 N	92.50 E
Middle Egypt	27	28.40 N	31.0 E
Middle Franken, *kreis*	10	49.20 N	10.40 E
Middlesborough	3	54.35 N	1.12 W
Middlesex, *co*	3	51.33 N	0.15 W
Middleton	5	51.54 N	8.10 W
Middleton, *cr*	24	22.33 S	141.57 E
Middlewich	3	53.12 N	2.27 W
Midhurst	3	50.59 N	0.43 W
Midia	18	41.37 N	28.6 E
Midi Dent du, *mt*	8	46.10 N	6.57 E
Midi, Pic du, *mt*	6	42.54 N	0.25 W
Midjertain	27	8.30 N	49.25 E
Midnapoor	20	22.27 N	87.6 E
Midouze, *r*	6	43.54 N	0.40 W
Miechow	16	50.25 N	19.55 E
Mien	21	31.25 N	104.49 E
Mienga	28	14.9 S	35.32 E
Mies	11	49.46 N	12.55 E
Miesbach	10	47.47 N	11.49 E
Mijares, *r*	13	38.58 N	0.16 W
Mikawa	21	34.52 N	137.15 E
Milan	12	45.27 N	9.11 E
Milassa	18	37.20 N	27.50 E
Milazzo	12	38.13 N	15.13 E
Mildenhall	3	52.22 N	0.33 E
Mileto	12	38.39 N	16.6 E
Milford	3	51.43 N	5.2 W
Milford, *h*	3	51.42 N	5.3 W
Milford, *sd*	25	44.35 S	167.50 E
Milhr, *b*	27	31.23 N	25.8 E
Milhr, *c*	27	31.50 N	25.0 E
Milin	11	49.38 N	14.2 E
Militsch	9	51.31 N	17.16 E
Milk, *r*	30	48.35 N	109.0 W
Millares	13	39.13 N	0.59 W
Millau	6	44.7 N	3.6 E
Mille, *r*	27	11.19 N	40.30 E
Milledgeville	30	33.3 N	84.13 W
Mille Lacs	30	46.29 N	93.11 W
Millquarter, *b*	5	54.19 N	5.31 W
Millstreet	5	52.12 N	8.10 W
Milmil	27	8.15 N	42.22 E
Milnathort	4	56.14 N	3.25 W
Milo	17	36.17 N	22.58 E
Milo, *i*	18	36.42 N	24.25 E
Miltenberg	10	49.42 N	9.15 E
Milton	31	43.28 N	79.57 W
Miltown Malby	5	52.51 N	9.23 W
Milwaukee	30	43.2 N	87.51 W
Mimiwanga, *b*	25	35.24 S	174.26 E
Mimizan	6	44.15 N	1.14 W
Mimsina	26	29.8 N	5.6 W
Min, *r*	21	30.3 N	104.0 E
Min or Oo-lung, *r*	21	26.20 N	119.0 E
Minas Geraes, *prov*	33	18.50 S	46.0 W
Minas Novos	33	17.30 S	42.21 W
Minatitlan	29	18.0 N	94.32 W
Minch, The	4	58.0 N	6.0 W
Mincio, *r*	12	45.13 N	10.40 E
Mindanao, *i*	20	7.30 N	125.0 E
Mindel, *r*	10	48.25 N	10.25 E
Mindelheim	10	48.3 N	10.30 E
Minden	9	52.17 N	8.55 E
Mindoro, *i*	19	13.0 N	121.0 E
Mindoro Sea	20	8.50 N	120.30 E
Mine, *hd*	5	52.0 N	7.35 W
Minehead	3	51.12 N	3.26 W
Mineo	12	37.14 N	14.43 E
Minervino	12	41.3 N	16.5 E
Mines, Basin of	31	45.15 N	64.0 W
Mingan	31	50.17 N	64.26 W
Minho, *prov*	13	41.30 N	8.16 W
Minho, *r*	13	42.0 N	8.40 W
Minicoy, *i*	19	8.20 N	73.2 E
Minieh	27	28.6 N	30.49 E
Mininga	28	4.9 S	32.51 E
Mini Waken, *l*	30	48.10 N	99.0 W
Minnesota, *r*	30	44.40 N	95.10 W
Minnesota, *st*	30	45.20 N	94.40 W
Minnihive	4	55.12 N	3.55 W
Minorca, *i*	13	39.55 N	4.5 E
Minow, *i*	28	12.49 S	48.34 E
Minsk	16	54.0 N	27.45 E
Minsk	16	52.10 N	21.45 E
Minsk, *gov*	16	52.50 N	27.45 E
Minusinsk	19	53.38 N	91.50 E
Miösen, *l*	14	60.45 N	11.0 E
Miquelon, *i*	30	47.0 N	56.10 W
Mira	13	40.27 N	8.44 W
Mira	17	38.10 N	21.52 E
Mirajeh	27	11.33 N	50.33 E
Miramichi, *b*	31	47.5 N	65.15 W
Miramichi, *r*	31	46.59 N	65.55 W
Miranda	13	43.25 N	6.9 W
Miranda de Douro	13	41.32 N	6.14 W
Miranda do Corvo	13	40.9 N	8.19 W
Mirande	6	43.31 N	0.26 E
Mirandella	13	41.34 N	7.14 W
Mirandola	12	44.53 N	11.3 E
Mirecourt	6	48.18 N	6.8 E
Mirek, *c*	26	19.21 N	16.32 W
Miromiro, *mt*	25	42.25 S	172.35 E
Mirs, *b*	21	22.23 N	114.20 E
Mirzapoor	20	25.7 N	82.34 E
Miscou, *i*	31	47.57 N	64.35 W
Miskolcz	11	48.5 N	20.48 E
Miskouaskane, *l*	31	49.5 N	75.0 W
Mislah el	26	28.5 N	10.37 E
Misocco	8	46.20 N	9.14 E
Misocco, *v*	8	46.18 N	9.14 E
Mispch	22	31.51 N	35.12 E
Missinnippi, *r*	30	55.40 N	105.0 W
Missiones, *ter*	33	27.0 S	55.0 W
Mississippi, *r*	30	33.20 N	91.3 W
Mississippi, *r*, Mouths of	30	29.0 N	89.0 W
Mississippi, *st*	30	33.0 N	90.0 W
Missolonghi	17	38.21 N	21.25 E
Missouri, *r*	30	39.0 N	92.40 W
Missouri, *st*	30	38.20 N	92.30 W
Missunde	15	54.31 N	9.45 E
Mistassini or Au Sable, *r*	31	49.10 N	72.20 W
Mistassinnie Indian Tribes	31	50.10 N	73.20 W
Mistassinnie, *l*	31	50.35 N	72.25 W
Misteriosa Bank	32	18.52 N	83.50 W
Mistra	17	37.4 N	22.22 E
Mistretta	12	37.56 N	14.22 E
Mitchell, *dist*	24	23.0 S	144.0 E
Mitchell, *r*	24	15.40 S	142.10 E
Mitchelstown	5	52.16 N	8.16 W
Mito	21	36.20 N	140.28 E
Mitrovic	11	44.58 N	19.40 E
Mittags Berg (*mt*)	10	49.3 N	13.18 E
Mittau	16	56.40 N	23.50 E
Mittel Rhein, *kreis*	10	48.45 N	8.15 E
Mittenwald	10	47.26 N	11.15 E
Mittersill	11	47.17 N	12.24 E
Mitterteich	10	50.57 N	12.14 E
Mittun Kote	20	28.58 N	70.23 E
Mittweida	10	50.58 N	12.58 E
Mitylene	18	39.7 N	26.30 E
Mitylene, *i*	13	39.10 N	26.15 E
Mizda	26	31.22 N	12.23 E
Mizen, *hd*	5	51.27 N	9.50 W
Mizen, *hd*	5	52.52 N	6.3 W
Moab, *dist*	22	31.45 N	35.42 E
Moab, *mts*	22	31.12 N	35.40 E
Moala	28	14.12 S	35.30 E
Moapura, *r*	28	10.0 S	27.23 E
Moate	5	53.23 N	7.42 W
Mobets	21	44.35 N	143.0 E
Mobile	30	30.43 N	88.3 W
Mobile, *b*	30	30.40 N	88.0 W
Möborg	15	56.23 N	8.20 E
Mocha	27	13.10 N	43.20 E
Mocha, *i*	33	38.25 S	74.0 W
Mochales, Sierra Los (*mts*)	13	39.15 N	6.45 W
Mocanda	28	13.20 S	32.40 E
Mocoa Territorio de	33	0.0	74.15 W
Modari	17	36.15 N	22.56 E
Modbury	3	50.22 N	3.52 W
Modena	12	44.38 N	10.55 E
Modena, Duchy of	12	44.30 N	10.40 E
Modica	12	36.52 N	14.46 E
Modigliana	12	44.10 N	11.46 E
Modon	17	36.48 N	21.44 E
Möen, *i*	15	54.57 N	12.18 E
Moeraki	25	45.20 S	170.55 E
Moerangi, *b*	25	45.18 S	170.58 E
Moerdijk	7	51.42 N	4.37 E
Moesa, *r*	8	46.18 N	9.14 E
Moffat	4	53.21 N	3.27 W
Mofio	27	7.45 N	25.0 E
Mofo, *i*	28	8.26 S	28.34 E
Mogabeng	28	19.57 S	27.3 E
Mogador	26	31.30 N	9.42 W
Mogilno	9	52.41 N	17.59 E
Mograt, *i*	27	19.27 N	33.8 E
Moguer	13	37.16 N	6.42 W
Mohacs	11	45.58 N	18.42 E
Mohaka, *r*	25	38.58 S	177.15 E
Mohammed Ras (*c*)	27	27.42 N	34.17 E
Mohawk, *r*	31	42.52 N	74.30 W
Mohilev	16	54.0 N	30.20 E
Mohilev	16	48.35 N	28.0 E
Mohilev, *gov*	16	53.45 N	31.15 E
Mohill	5	53.56 N	7.52 W
Mohilla, *i*	28	12.15 S	43.48 E
Moidart, *dist*	4	56.50 N	5.40 W
Moidart, *l*	4	56.47 N	5.50 W
Moilah	27	27.42 N	35.41 E
Moines des	30	41.34 N	93.39 W
Moines des, *r*	30	43.40 N	94.39 W
Moira	5	54.29 N	6.14 W
Moisie, *r*	31	50.13 N	65.12 W
Mojacar	13	37.8 N	1.53 W
Mojave, *r*	30	34.57 N	116.40 W
Mokau, *r*	25	38.43 S	174.34 E
Mokinui, *r*	25	41.31 S	172.5 E
Moko Hinou, *is*	25	35.57 S	175.9 E
Mokonui	25	42.31 S	173.32 E
Mokscha, *r*	16	54.50 N	42.0 E
Mokshansk	16	53.25 N	44.50 E
Mola	12	41.3 N	17.6 E
Molai	17	36.48 N	22.52 E
Mold	3	53.9 N	3.6 W
Moldau, *r*	11	50.20 N	14.23 E
Moldava, *r*	18	47.3 N	26.40 E
Moldavia, Principality	18	46.30 N	27.0 E
Molde	14	62.45 N	7.9 E
Moleno	8	46.16 N	8.59 E
Moleson, *mt*	8	46.33 N	7.0 E
Molfetta	12	41.13 N	16.36 E
Molina de Aragon	13	40.53 N	1.49 W
Moll	7	51.12 N	5.7 E
Mollen	15	53.37 N	10.41 E
Mollis	8	47.6 N	9.5 E
Mologa	16	58.20 N	38.45 E
Mologa, *r*	16	58.20 N	38.50 E
Molong	24	33.36 S	149.1 E
Molopo, *r*	28	27.30 S	22.50 E
Molucca Passage	20	2.0 N	127.0 E
Moluccas or Spice, *is*	20	0.0	127.30 E
Moluwa or Moropue, *country*	28	8.15 S	22.0 E
Molyneux	25	46.20 S	169.45 E
Molyneux, *b*	25	46.20 S	170.0 E
Mombaz	28	4.3 S	39.39 E
Mombeltran	13	40.11 N	5.1 W
Momblanch	13	41.21 N	1.3 E
Momignies	7	50.2 N	4.9 E
Mompox	33	9.18 N	74.33 W
Mona, *i*	32	18.6 N	67.50 W
Mona Passage	32	18.20 N	68.0 W
Monaco	6	43.45 N	7.24 E
Monadhliadh, *mts*	4	57.7 N	4.15 W
Monaghan	5	54.15 N	6.58 W
Monaghan, *co*	5	54.12 N	7.0 W
Monar, *l*	4	57.26 N	5.5 W
Monaro, *dist*	24	35.40 S	149.30 E
Monas, *r*	20	26.35 N	90.55 E
Monaster	26	35.46 N	10.46 E
Monastereven	5	53.8 N	7.3 W
Monastir	18	41.1 N	21.18 E
Monch, *mt*	8	46.33 N	8.0 E
Monchique Serra de (*mts*)	13	37.25 N	8.18 W
Monchobo	20	22.23 N	95.42 E
Monclova	30	26.58 N	101.27 W
Mondego, *c*	13	40.14 N	8.54 W
Mondego, *r*	13	40.8 N	8.50 W
Mondego, *r*	33	19.28 S	56.30 W
Mondonedo	13	43.25 N	7.17 W
Mondovi	12	44.22 N	7.48 E
Mondrain, *i*	24	34.11 S	122.15 E
Monemvasia	17	36.41 N	23.3 E
Moneygalt	5	52.53 N	7.27 W
Moneymore	5	54.42 N	6.41 W
Monfia or Mafia, *i*	28	7.50 S	39.50 E
Monforte	13	39.44 N	7.13 W
Monforte	13	38.23 N	0.40 W
Monforte de Lemos	13	42.35 N	7.25 W
Monganui Bluff	25	35.47 S	173.38 E
Monganui Rocks	25	34.40 S	172.50 E
Mongao	28	10.7 S	39.55 E
Mongawhare	25	35.52 S	173.50 E
Monghir	20	25.22 N	86.30 E
Mongolia, *country*	21	44.0 N	110.0 E
Monheim	10	48.51 N	10.51 E
Moni, *i*	17	37.41 N	23.26 E
Monikie	4	56.33 N	2.46 W
Monivea	5	53.23 N	8.42 W
Monkey, *pt*	32	11.36 N	83.39 W
Monmouth	3	51.49 N	2.42 W
Monmouth, *co*	3	51.45 N	2.55 W
Monmouth, *co*	23	42.30 S	147.15 E
Monnickendam	7	52.27 N	5.2 E
Monnow, *r*	3	51.49 N	2.42 W
Monomotapa	28	18.50 S	31.30 E
Monongahela, *r*	31	39.50 N	79.58 W
Monopoli	12	40.57 N	17.18 E
Monowai, *l*	25	45.45 S	167.30 E
Monreal del Campo	13	40.49 N	1.21 W
Monreale	12	38.5 N	13.17 E
Monrovia	26	6.15 N	10.52 W
Mons	7	50.27 N	3.56 E
Monsanto	13	40.1 N	7.1 W
Montabaur	10	50.26 N	7.49 E
Montagu, *co*	23	41.50 S	145.30 E
Montagua, *r*	32	15.28 N	88.40 W
Montagne, *sd*	24	14.30 S	125.30 E
Montaigu	6	46.58 N	1.19 W
Montalban	13	40.50 N	0.44 W
Montalcino	12	43.3 N	11.29 E
Montalegre	13	41.50 N	7.47 W
Montalto	12	42.22 N	11.37 E
Montalvão	13	39.35 N	7.31 W
Montana, *st*	30	47.0 N	110.0 W
Montanchez	13	39.17 N	6.12 W
Montargis	6	48.0 N	2.43 E
Montauban	6	44.1 N	1.22 E
Montbard	6	47.37 N	4.21 E
Montbeliard	6	47.31 N	6.46 E
Montbozon	6	47.29 N	6.18 E
Montbrison	6	45.35 N	4.5 E

	Map.	Lat.	Long.
Mont de Marsan	6	43.56 N	0.29 w
Montdidier	6	49.39 N	2.33 E
Monte Cristo, *i*	12	42.21 N	10.17 E
Monte, del, *r*	13	39.43 N	6.25 w
Montefiascone	12	42.33 N	12.2 E
Montefrio	13	37.20 N	4.7 w
Montel	8	46.49 N	6.52 E
Monte Leone (*mt*)	8	46.13 N	8.5 E
Monteleone	12	38.43 N	16.8 E
Montelimart	6	44.35 N	4.45 E
Montemayor	13	40.16 N	5.53 w
Montenegro	18	42.40 N	19.20 E
Monte Nero (*mt*)	17	38.9 N	20.39 E
Montepulciano	12	43.5 N	11.47 E
Monterey	30	36.35 N	121.51 w
Monterey	30	25.34 N	100.20 w
Monte Rosa (*mt*)	8	45.56 N	7.52 E
Monte Santo or Athos, *c*	18	40.10 N	24.22 E
Montevarchi	12	43.32 N	11.33 E
Monte Video	33	34.53 S	56.10 w
Monte Viso (*mt*)	6	44.49 N	7.3 E
Montfoort	7	52.2 N	4.57 E
Montfort	6	48.9 N	1.59 w
Montgomery	3	52.34 N	3.7 w
Montgomery	23	42.48 S	145.29 E
Montgomery	30	32.21 N	86.23 w
Montgomery, *co*	3	52.37 N	3.27 w
Montgomery, *co*	23	42.30 S	145.20 E
Monthey	8	46.15 N	6.57 E
Montijo	13	38.52 N	6.42 w
Montilla	13	37.35 N	4.45 w
Montjoie	9	50.33 N	6.15 E
Montluçon	6	46.19 N	2.37 E
Montmedy	6	49.33 N	5.21 E
Montmorillon	6	46.25 N	0.52 E
Montoro	13	38.0 N	4.24 w
Montpelier	30	44.15 N	72.35 w
Montpellier	6	43.36 N	3.54 E
Montreal	31	45.31 N	73.35 w
Montreal, *dist*	31	45.30 N	74.0 w
Montreal, *r*	31	47.15 N	79.32 w
Montreuil	6	50.27 N	1.45 E
Montreux	8	46.26 N	6.56 E
Montrose	4	56.42 N	2.28 w
Mont-Salvy	6	44.42 N	2.29 E
Monts, de, *pt*	31	49.22 N	67.27 w
Montserrat, *i*	33	16.45 N	62.20 w
Montupiko, *r*	25	41.15 S	172.50 E
Monymusk	4	57.13 N	2.32 w
Monza	12	45.34 N	9.17 E
Monze	28	16.31 S	27.33 E
Monzie	4	56.24 N	3.48 w
Monzon	13	41.47 N	0.12 E
Moodgul	20	16.2 N	76.26 E
Mooi, *r*	28	29.0 S	29.59 E
Moola	18	37.14 N	28.20 E
Mooltan	20	30.13 N	71.26 E
Moonie, *r*	24	28.30 S	149.4 E
Moo-qua, *r*	21	30.43 N	105.30 E
Moore, *l*	24	29.40 S	117.35 E
Moore, *r*	24	31.19 S	115.38 E
Moorfoot, *hs*	4	55.45 N	3.5 w
Moors Tribes	26	23.0 N	12.0 w
Moorshedabad	20	24.10 N	88.15 E
Moorslede	7	50.53 N	3.3 E
Moosburg	10	48.27 N	11.56 E
Moose, *ft*	30	51.25 N	81.25 w
Moose, *i*	32	26.18 N	77.34 w
Moose, *r*	30	50.30 N	83.0 w
Moosehead, *l*	30	45.40 N	69.45 w
Moquegua	33	17.10 S	70.53 w
Mora	13	41.7 N	0.28 E
Mora	14	61.5 N	14.35 E
Moradabad	20	28.50 N	78.34 E
Morales	13	41.25 N	5.46 w
Morant, *pt*	32	17.57 N	76.11 w
Morat, *l*	8	46.56 N	7.5 E
Morat or Murten	8	46.56 N	7.7 E
Moratalla	13	38.20 N	1.45 w
Moravia Crown-land	11	49.20 N	16.30 E
Moravian, *mts*	11	49.26 N	15.45 E
Moray Firth	2	57.40 N	3.50 w
Morbat	19	16.53 S	54.53 E
Morbihan, *dep*	6	47.50 N	2.40 w
Morcle, Dent de (*mt*)	8	46.12 N	7.4 E
More, *l*	4	58.17 N	4.51 w
More Ben (*mt*)	4	56.25 N	6.0 w
More Ben (*mt*)	4	56.58 N	6.24 w
More Ben (*mt*)	4	58.7 N	4.50 w
Morea, *div*	17	37.30 N	22.15 E
Moreau, *r*	30	45.18 N	102.0 w
Morecambe, *b*	3	54.5 N	2.58 w
Moreha	29	19.42 N	100.52 w
Morel	8	46.22 N	8.33 E
Morella	13	40.38 N	0.5 w
Morena, Sierra (*mts*)	13	38.30 N	3.40 w
More-nan-Albin Glen	4	57.15 N	4.35 w
Moreno	33	5.43 N	72.22 w
Moreno, *b*	33	23.35 S	70.35 w
Morens	8	46.35 N	6.36 E
Moresby, *i*	30	52.40 N	131.50 w
Moreton	3	52.0 N	1.42 w
Moreton, *b*	24	27.19 S	153.10 E
Moreton, *dist*	24	27.32 S	152.40 E
Moreton, *i*	24	27.10 S	153.27 E
Moreton Hampstead	3	50.39 N	3.42 w
Morgarten	8	47.6 N	8.30 E
Morges	8	46.30 N	6.30 E
Morgex	8	45.45 N	7.3 E
Moriston Glen	4	57.12 N	4.50 w
Morlaix	6	48.36 N	3.49 w
Morley	28	31.46 S	28.49 E
Mornes de la Hotte (*mts*)	32	18.28 N	73.56 w
Mornington, *i*	24	16.30 S	139.30 E
Morno, *r*	17	38.27 N	21.53 E
Moron	13	37.7 N	5.25 w
Morpeth	3	55.12 N	1.41 w
Morrar, *l*	4	56.57 N	5.40 w
Morrisburg	31	44.56 N	75.11 w
Morrison, *mt*	21	23.35 N	120.45 E
Morro, *pt*	28	10.48 S	13.40 E
Mors, *i*	15	56.46 N	8.41 E
Morshansk	16	53.25 N	41.55 E
Mortagne	6	48.30 N	0.32 E
Mortain	6	48.37 N	0.56 w
Mortara	12	45.15 N	8.44 E
Morteau	6	47.4 N	6.36 E
Mortlock, *is*	23	5.25 N	154.20 E
Morumbala, *mt*	28	17.10 S	36.4 E
Morven, *hs*	4	58.12 N	3.44 w
Morvern, *dist*	4	56.36 N	5.40 w
Mosamba, *mts*	28	10.0 S	19.0 E
Mosbach	9	50.3 N	8.13 E
Mosberg	15	57.29 N	10.15 E
Moscow	16	55.40 N	37.40 E
Moscow, *gov*	16	55.40 N	37.40 E
Moselle, *dep*	6	49.15 N	6.20 E
Moselle, *r*	6	49.15 N	6.11 E
Mosha, *i*	27	11.41 N	43.13 E
Moshi	27	19.31 N	30.21 E
Mosquito, *b*	29	60.40 N	77.0 w
Mosquito, *g*	32	10.0 N	81.30 w
Mosquito Coast, *ter*	32	13.0 N	83.50 w
Moss	14	59.26 N	10.45 E
Mossamedes	28	15.7 S	12.15 E
Mosskirch	10	47.59 N	9.7 E
Mostar	18	43.25 N	17.58 E
Mosul	18	36.19 N	43.9 E
Mota	27	11.7 N	37.53 E
Motala	14	58.35 N	15.5 E
Motets	8	45.44 N	6.46 E
Motilla	13	39.34 N	1.55 w
Motola	12	40.38 N	17.2 E
Motovski, *g*	16	69.27 N	32.30 E
Motril	13	36.55 N	3.35 w
Mottling	11	45.37 N	15.20 E
Motueka	25	41.10 S	173.5 E
Motueka, *r*	25	41.5 S	173.5 E
Motukuma	25	39.25 S	173.50 E
Motu Pea, *i*	25	34.30 S	172.45 E
Mou	15	56.56 N	10.12 E
Mouchoir Carré Bank	32	21.0 N	70.35 w
Mouchoir Carré Passage	32	21.10 N	70.50 w
Moukden	21	41.54 N	123.58 E
Moulamein	24	35.5 S	144.7 E
Moulins	6	46.33 N	3.20 E
Moulmein	20	16.23 N	97.36 E
Mount Bellew	5	53.28 N	8.30 w
Mountcharles	5	54.38 N	8.12 w
Mountmellick	5	53.7 N	7.20 w
Mount Norris, *b*	24	11.30 S	132.48 E
Mount Pleasant	30	33.18 N	94.58 w
Mountrath	5	53.1 N	7.28 w
Mounts, *b*	3	50.7 N	5.30 w
Mount Talbot	5	53.34 N	8.11 w
Moura	13	38.3 N	7.22 w
Mourão	13	38.18 N	7.15 w
Mourghab, *r*	19	35.20 N	63.25 E
Mourne, *mts*	5	54.10 N	6.4 w
Mourne, *r*	5	54.47 N	7.28 w
Mouse, *r*	30	49.10 N	100.0 w
Moutier	8	47.17 N	7.22 E
Moutier, *v*	8	47.16 N	7.22 E
Moutiers	6	45.30 N	6.31 E
Moville	5	55.12 N	7.2 w
Mow	20	24.36 N	81.54 E
Moy	4	57.22 N	4.3 w
Moy, *r*	5	54.3 N	9.8 w
Moyamba	33	6.47 S	77.11 w
Moyazet, Wady	27	21.20 N	43.0 E
Moynalty	5	53.48 N	6.53 w
Moynalty, *r*	5	53.45 N	6.51 w
Mozambique	28	15.2 S	40.46 E
Mozambique, *chan*	28	17.0 S	42.0 E
Mozambique, *country*	28	15.0 S	39.0 E
Mozdok	16	43.50 N	44.45 E
Mozir	16	52.5 N	29.10 E
Mozufferpoor	20	26.5 N	85.24 E
Mozuffurnuggur	20	29.28 N	77.41 E
Mpende	28	15.27 S	30.55 E
Msene	28	4.21 S	32.3 E
Msta, *r*	16	58.35 N	32.20 E
Mszana	11	49.40 N	20.5 E
Mtesa's or Bandawarogo	27	0.22 N	32.45 E
Muadi	28	8.48 S	21.38 E
Mualitch	18	40.11 N	28.22 E
Muanza	28	2.23 S	33.10 E
Much Wenlock	3	52.36 N	2.32 w
Muck, *i*	4	56.49 N	6.19 w
Muck Water	4	55.10 N	4.44 w
Muckairn	4	56.25 N	5.15 w
Muckish, *mt*	5	55.6 N	8.1 w
Mudge, *mt*	24	24.7 S	147.18 E
Mudjar	18	39.3 N	34.2 E
Mudug	27	6.27 N	47.29 E
Muemba Tribe	28	11.45 S	29.40 E
Mucuga, *mts*	28	13.0 S	31.30 E
Muger, *r*	27	9.33 N	38.10 E
Mugford, *c*	30	57.58 N	62.25 w
Muggendorf	10	49.47 N	11.16 E
Müglitz	11	49.47 N	16.54 E
Muhen	8	47.20 N	8.3 E
Muhldorf	10	48.15 N	12.32 E
Muhlhausen	10	51.12 N	10.30 E
Muhlheim	9	51.27 N	6.53 E
Muiden	7	52.20 N	5.4 E
Muirkirk	4	55.32 N	4.3 w
Muiza Tribe	28	9.50 S	29.30 E
Mukdisha, *dist*	27	3.30 N	46.30 E
Muker	3	54.23 N	2.7 w
Mukubrit, *r*	22	33.42 N	36.42 E
Mulahacen, Puacho de (*mt*)	13	37.10 N	3.5 w
Mulde, *r*	10	51.27 N	12.38 E
Mulgrave, *i*	24	10.15 S	142.5 E
Mull, *i*	4	56.25 N	6.0 w
Mull, *sd*	4	56.32 N	5.55 w
Mullet, The	5	54.12 N	10.2 w
Müllheim	10	47.48 N	7.39 E
Mullinahone	5	52.31 N	7.30 w
Mullinavat	5	52.22 N	7.10 w
Mullingar	5	53.32 N	7.20 w
Mulroy, *b*	5	55.20 N	7.17 w
Münchberg	10	50.11 N	11.47 E
München or Munich	10	48.9 N	11.33 E
Münden	9	51.25 N	9.43 E
Mundo	27	3.45 N	27.40 E
Mundo, *r*	13	38.20 N	1.39 w
Muneepoor	20	24.43 N	94.3 E
Muni, *r*	28	1.0 N	8.35 E
München or München	10	48.9 N	11.33 E
Munickpoor	20	25.43 N	81.24 E
Munkacs	11	48.25 N	22.43 E
Munsingen	8	46.53 N	7.32 E
Münsingen	10	48.24 N	9.30 E
Munster	8	47.12 N	8.11 E
Münster	9	51.57 N	7.37 E
Munster, *gov*	9	51.53 N	7.30 E
Munster, *prov*	5	52.15 N	8.40 w
Munsterbilsen	7	50.53 N	5.32 E
Muonio, *r*	14	68.0 N	23.40 E
Muotta	8	46.58 N	8.46 E
Muotta, *r*	8	46.57 N	8.47 E
Mur, *r*	11	46.18 N	16.56 E
Murad, *r*	18	38.43 N	39.40 E
Murat	6	45.6 N	2.52 E
Murau	11	47.7 N	14.10 E
Murchison, *cr*	27	0.10 N	32.45 E
Murchison, *mt*	24	26.30 S	116.34 E
Murchison, *r*	24	27.36 S	115.0 E
Murchison Cataract	28	15.49 S	34.57 E
Murcia	13	38.0 N	1.9 w
Murcia Kingdom	13	38.30 N	1.57 w
Murder, *i*	28	22.12 S	42.56 E
Murderers, *b*	28	22.22 S	43.12 E
Muren, *r*	21	45.30 N	132.30 E
Muret	6	43.29 N	1.21 E
Murg	8	47.2 N	9.9 E
Murg, *r*	8	47.31 N	8.55 E
Murias de Paredes	13	42.50 N	6.7 w
Muro, *c*	6	41.44 N	8.39 E
Murom	16	55.40 N	42.5 E
Muroondava	28	20.18 S	44.29 E
Muros	13	42.46 N	9.3 w
Murray, *dist*	24	36.10 S	147.0 E
Murray, *mt*	31	48.35 N	65.25 w
Murray or Goolwa, *r*	24	34.10 S	140.0 E
Murren	8	46.33 N	7.52 E
Murrumbidgee, *dist*	24	35.30 S	146.20 E
Murrumbidgee, *r*	24	34.36 S	144.30 E
Murviedro	13	39.40 N	0.15 w
Murz, *r*	11	47.25 N	15.16 E
Murzuk	26	25.49 N	14.12 E
Muscat	19	23.29 N	58.33 E
Muscatine	30	41.24 N	91.5 w
Mush	18	38.47 N	40.29 E
Musheirifeh, Ras el (*c*)	22	33.6 N	35.7 E
Muskerry, *mts*	5	51.58 N	9.17 w
Muskoka, *l*	31	45.5 N	79.35 w
Muskoka, *r*	31	45.5 N	79.25 w
Musquarro	31	50.30 N	60.51 w
Musselburgh	4	55.57 N	3.3 w
Muswellbrook	24	32.18 S	150.59 E
Muthill	4	56.20 N	3.50 w
Mutlah	20	22.20 N	88.38 E
Mutrabeh, *nahr*	22	34.28 N	36.24 E
Muttenz	8	47.32 N	7.39 E
Muttra	20	27.28 N	77.41 E
Mweelrea, *mt*	5	53.38 N	9.49 w
Mwerango, *r*	27	0.15 N	32.30 E
Mykoni, *i*	17	37.27 N	25.23 E
Mynpooree	20	27.13 N	79.1 E
Myshal	5	52.41 N	6.47 w
Mysore	20	12.18 N	76.40 E
Mysore, *st*	20	13.0 N	76.40 E
Mythen, *mt*	8	47.1 N	8.41 E
Mytika	17	38.40 N	20.57 E
Naab, *r*	10	49.5 N	11.57 E
Naarden	7	52.17 N	5.10 E
Naas	5	53.13 N	6.37 w
Nabatiyeh	22	33.23 N	35.29 E
Nabulus (Shechem)	22	32.11 N	33.17 E
Nadur Kenia, Kenia or White, *mt*	28	1.6 S	38.15 E
Nadworna	11	48.38 N	24.38 E
Næsby, *r*	15	55.23 N	11.40 E
Näfels	8	47.7 N	9.3 E
Nagasaki	21	32.48 N	129.57 E
Nagles, *mt*	5	52.6 N	8.19 w
Nagold, *r*	10	48.45 N	8.44 E
Nagore	20	27.11 N	73.43 E
Nagpore	20	21.8 N	79.5 E
Nagpore, *prov*	20	20.35 N	80.0 E
Nagy Ag, *r*	11	48.14 N	23.21 E
Nagy Banya	11	47.39 N	23.35 E
Nagy Kallo	11	47.53 N	21.50 E
Nagy Kanisa	11	46.27 N	17.1 E
Nagy Karoly	11	47.40 N	22.26 E
Nagy Kikinda	11	45.51 N	20.29 E
Nagy Szalouta	11	46.46 N	21.40 E
Nagy Sziget	11	47.53 N	23.58 E
Nagy Szöllos	11	48.7 N	23.1 E
Nahala	22	32.44 N	35.15 E
Nahe, *r*	10	49.13 N	7.17 E
Nain	22	32.37 N	35.25 E
Nain	29	56.25 N	62.15 w
Nairn	4	57.36 N	3.52 w
Nairn, *co*	4	57.30 N	3.50 w
Nairn, *r*	4	57.28 N	4.4 w
Nairn, Strath	4	57.27 N	4.8 w
Najera	13	42.24 N	2.55 w
Nakb el Jurd, (*mt*)	22	35.55 N	35.50 E
Nakhitchevan	16	39.5 N	45.25 E
Nakiruma, *i*	21	27.50 N	129.0 E
Nakskov	15	54.50 N	11.8 E
Nalikan	18	40.13 N	31.18 E
Nalon, *r*	13	43.38 N	6.6 w
Nambwe Cataract	28	17.15 S	24.28 E
Nameny	11	48.8 N	22.20 E
Namies	28	28.18 S	19.58 E
Nammoy or Peel, *r*	24	30.0 S	148.40 E
Namquan, *harb*	21	27.10 N	120.36 E
Nams, *l*	14	65.10 N	14.0 E
Namsen, *r*	14	64.30 N	11.30 E
Namslau	9	51.4 N	17.43 E
Namtso, *l*	20	29.12 N	86.18 E
Namur	7	50.28 N	4.27 E
Namur, *prov*	7	50.20 N	5.0 E
Nanas	11	47.50 N	21.28 E
Nan-chang	21	28.27 N	115.52 E
Nancy	6	48.41 N	6.11 E
Nancy, *sd*	25	45.7 S	167.7 E
Nandar	20	19.8 N	77.21 E
Nandrin	7	50.31 N	5.25 E
Naninne	7	50.25 N	4.56 E
Nankiang	21	32.18 N	106.54 E
Nanking	21	32.3 N	118.53 E
Nan Lin, *mts*	21	26.0 N	109.30 E
Nan-ngan	21	24.58 N	101.44 E
Nanouti, *i*	23	0.35 S	174.35 E
Nan Shan, *mts*	21	38.30 N	98.0 E
Nantes	6	47.28 N	1.40 w
Nantua	6	46.8 N	5.36 E
Nantucket, *i*	30	41.14 N	70.5 w
Nantwich	3	53.4 N	2.29 w
Nan-yang	21	33.7 N	112.33 E
Nanyong	21	25.29 N	113.48 E
Nao, *c*	13	38.44 N	0.12 E
Napanee	31	44.15 N	77.3 w
Napier	25	39.28 S	176.58 E
Naples	12	40.50 N	14.15 E
Naples, *b*	12	40.45 N	14.15 E
Naples, Kingdom of	12	40.30 N	16.0 E
Napo, *r*	33	2.30 S	73.10 w
Napoleon, *chan*	27	0.18 N	33.35 E
Napoleon Vendee	6	46.41 N	1.25 w
Napoleonville	6	46.5 N	2.59 w
Narberth	3	51.48 N	4.48 w
Narbonne	6	43.11 N	3.0 E
Narenta, *r*	11	43.0 N	17.30 E
Narew, *r*	16	53.8 N	21.40 E
Nariel	28	15.26 S	23.18 E
Narim	19	48.54 N	81.55 E
Narinda, *b*	28	14.30 S	47.40 E
Narni	12	42.30 N	12.32 E
Naro	12	37.17 N	13.48 E
Narran, *r*	24	29.28 S	147.40 E
Narva	16	59.25 N	28.10 E
Narwar	20	25.37 N	77.53 E
Naseby	3	52.24 N	0.59 w
Nash, *pt*	3	51.24 N	3.33 w
Nashville	30	36.8 N	86.47 w
Naso	12	38.6 N	14.45 E
Nassau	10	50.18 N	7.46 E
Nassau	32	25.2 N	77.25 w
Nassau	33	5.48 S	55.38 w
Nassau, *b*	33	55.25 S	67.50 w
Nassau, Duchy of	10	50.25 N	8.6 E
Nassenfels	10	48.47 N	11.14 E
Nassich	20	20.0 N	73.44 E
Nassogne	7	50.7 N	5.21 E
Natal	33	5.48 S	35.13 w
Natal Colony	28	29.20 S	30.0 E
Natasquan	31	50.16 N	61.44 w
Natchez	30	31.34 N	91.20 w
Natchitoches	30	31.45 N	93.7 w
Naters	8	46.20 N	8.0 N
Nati	21	24.48 N	107.12 E
Native, *set*	25	35.15 S	173.10 E
Natividad Bank	32	20.8 N	68.50 w
Natividade	33	11.23 S	46.11 w
Natron, *ls*	27	29.45 N	25.0 E
Natron, *l*	27	30.20 N	30.10 E
Nattecammahagon, *l*	30	54.30 N	65.3 w

	Map.	Lat. ° ′	Long. ° ′
Nattore	20	24.27 N	88.55 E
Natuna, *is*	20	4.0 N	108.0 E
Natur, Ras (*c*)	22	34.23 N	35.43 E
Naturaliste, *c*	24	33.28 S	114.59 E
Naturaliste, *chan*	24	25.20 S	113.0 E
Nau or Colonne, *c*	12	39.4 N	17.13 E
Nauen	9	52.37 N	12.49 E
Naumburg	10	51.11 N	11.49 E
Naun, *r*	21	47.0 N	123.50 E
Nauplia	17	37.33 N	22.48 E
Nauplia or Argos, *g*	17	37.25 N	22.55 E
Naussa	17	37.7 N	25.14 E
Nauta	33	4.2 S	73.28 W
Nava del Rey	13	41.19 N	5.6 W
Naval	13	42.6 N	0.18 E
Navalcarnero	13	40.17 N	4.2 W
Navalmoral	13	39.53 N	5.31 W
Navan	5	53.38 N	6.42 W
Navarin, *c*	19	62.25 N	179.5 E
Navarino	17	36.54 N	21.43 E
Navarra Kingdom	13	42.42 N	1.44 W
Naver, *l*	4	58.18 N	4.20 W
Naver Strath	4	58.22 N	4.14 W
Navia	13	43.33 N	6.40 W
Navia, *r*	13	43.35 N	6.43 W
Navigators or Samoa, *is*	23	12.0 S	170.0 W
Naxos	17	37.6 N	25.23 E
Naxos, *i*	17	37.5 N	25.30 E
Nazareth	7	50.56 N	3.38 E
Nazareth	22	32.42 N	35.20 E
Nazareth Bank	26	15.0 S	60.0 E
Naze, The	3	51.53 N	1.17 E
Naze, The	14	58.0 N	7.2 E
Naziri	17	37.6 N	21.58 E
Nchokotsa	28	21.10 S	25.14 E
Neagh, *l*	5	54.35 N	6.25 W
Neale, *r*	24	27.18 S	135.25 E
Neapolis	22	32.47 N	36.38 E
Nearhe	27	5.29 N	27.29 E
Neath	3	51.40 N	3.46 W
Neatb, *r*	3	51.42 N	3.43 W
Nebk	22	34.3 N	36.43 E
Nebo, *mt*	22	31.47 N	35.47 E
Nebraska City	30	40.40 N	95.55 W
Nebraska, *ter*	30	44.0 N	106.0 W
Nebraska of Platte, *r*	30	40.50 N	100.0 W
Neckar Kreis	10	49.0 N	9.10 E
Neckar, *r*	10	49.25 N	9.2 E
Neckar Bischofsheim	10	46.16 N	8.59 E
Neckargemünd	10	49.23 N	8.46 E
Neckarsulm	10	49.12 N	9.14 E
Neda, *r*	17	37.22 N	21.41 E
Nedby	14	62.20 N	10.50 E
Nedenaes, *amt*	14	59.0 N	7.20 E
Needle or Aiguilles, *pt*	25	36.0 S	175.30 E
Nee-e-gata	21	37.58 N	139.22 E
Neemuch	20	24.27 N	74.49 E
Neermul	20	19.5 N	78.24 E
Neerwinden	7	50.47 N	5.3 E
Neftenbach	8	47.32 N	8.39 E
Negapatam	20	10.43 N	79.52 E
Negoi, *mt*	11	45.35 N	24.30 E
Negombo	20	7.18 N	79.52 E
Negrais, *c*	20	15.56 N	94.8 E
Negro, *b*	27	8.0 N	49.57 E
Negro, *c*	28	15.50 S	11.39 E
Negro, *r*	12	40.30 N	15.30 E
Negro, *r*	33	9.37 N	72.40 W
Negro, *r*	33	33.6 S	56.30 W
Negro, *r*, or Limay Leofu	33	39.55 S	62.30 W
Negropont or Egripos	17	38.27 N	23.36 E
Negropont or Euboea, *i*	17	38.30 N	23.50 E
Negros, *i*	23	10.0 N	122.55 E
Neilgherry, *hs*	20	11.25 N	76.45 E
Neilston	4	55.48 N	4.26 W
Neisse	9	50.29 N	17.20 E
Neisse, *r*	10	50.58 N	14.55 F
Neitiniva	14	67.40 N	20.55 E
Neiva	33	3.23 N	75.30 W
Nejin	16	51.10 N	32.0 E
Nellore	20	14.25 N	79.58 E
Nelson	25	41.20 S	173.16 E
Nelson, *c*	24	38.27 S	141.28 E
Nelson, *prov*	25	41.50 S	172.20 E
Nelson, *r*	30	56.35 N	95.0 W
Nelson, *str*	33	51.48 S	75.20 W
Nen, *r*	3	52.48 N	0.13 E
Nenagh	5	52.52 N	8.12 W
Neosho City	30	38.14 N	95.40 W
Nepal, *dist*	19	27.52 N	85.20 E
Nepaul Kingdom	20	28.0 N	84.0 E
Nephin, *mt*	5	54.1 N	9.22 W
Nephin Beg, *mts*	5	54.1 N	9.44 W
Nepi	12	42.15 N	12.22 E
Nepiscaw, *ho*	31	51.23 N	76.5 W
Nepiscaw, *l*	31	51.23 N	76.5 W
Nerac	6	44.9 N	0.21 E
Nerbudda, *r*	20	21.36 N	72.36 E
Nerchau	10	51.17 N	12.47 E
Nerestheim	10	48.45 N	10.20 E
Neresi	11	43.19 N	16.32 E
Nerja	13	36.48 N	3.57 W
Nero, *mt*	17	38.9 N	20.39 E
Nertchinsk	19	51.27 N	119.22 E
Nes	7	53.27 N	5.46 E
Ness, *l*	4	57.15 N	4.30 W
Nesse, *r*	10	50.59 N	10.24 E
Neston	3	53.19 N	3.3 W
Nestved	15	55.13 N	11.45 E
Nethe, Great, *r*	7	51.5 N	4.45 E
Nethe, Little, *r*	7	51.7 N	4.32 E
Netherlands Kingdom	2	52.0 N	5.0 E
Neto, *r*	12	39.15 N	17.9 E
Nettstall	8	47.4 N	9.4 E
Nettuno	12	41.27 N	12.39 E
Netze, *r*	9	52.45 N	15.30 E
Neu Brandenburg	9	53.32 N	13.15 E
Neu Bukow	9	54.2 N	11.41 E
Neuburg	10	48.43 N	11.11 E
Neuburg and Swabia, *kreis*	10	48.20 N	10.30 E
Neuchatel	8	46.59 N	6.55 E
Neuchatel, *cant*	8	47.0 N	6.45 E
Neuchatel, *l*	8	46.52 N	6.50 E
Neu-chwang	21	41.0 N	122.40 E
Neuenburg	10	49.21 N	12.22 E
Neuenburg	10	48.50 N	8.35 E
Neufchâteau	6	48.21 N	5.42 E
Neufchâteau	7	49.51 N	5.27 E
Neufchâtel	6	49.43 N	1.26 E
Neuhaldensleben	9	52.17 N	11.24 E
Neuhaus	10	49.48 N	12.10 E
Neühaus	11	49.8 N	15.0 E
Neuhaüsel	11	47.59 N	18.10 E
Neu Kalden	9	53.49 N	12.49 E
Neukirchen	10	49.16 N	12.58 E
Neumark	10	51.4 N	11.14 E
Neumarkt	9	49.17 N	11.27 E
Neumarkt	10	48.22 N	12.30 E
Neumarkt	11	49.31 N	20.2 E
Neumarkt	11	46.18 N	11.21 E
Neumunster	15	54.4 N	9.59 E
Neunforn	8	47.37 N	8.45 E
Neunkirch	8	47.6 N	8.12 E
Neu Oeting	10	48.13 N	12.42 E
Neurode	9	50.35 N	16.30 E
Neu Ruppin	9	52.56 N	12.44 E
Neusalza	10	51.3 N	14.32 E
Neusatz	11	45.19 N	19.50 E
Neusiedler See (*l*)	11	47.45 N	16.45 E
Neusöhl	11	48.44 N	19.12 E
Neuss	9	51.12 N	6.41 E
Neustadt	9	50.20 N	17.34 E
Neustadt	9	54.38 N	18.13 E
Neustadt	10	47.54 N	8.13 E
Neustadt	10	49.22 N	8.8 E
Neustadt	10	49.25 N	8.20 E
Neustadt	10	49.34 N	10.36 E
Neustadt	10	49.48 N	11.45 E
Neustadt	10	50.19 N	10.12 E
Neustadt	10	50.43 N	11.45 E
Neüstadt	11	47.47 N	16.13 E
Neustadt	15	54.6 N	10.49 E
Neüstadtel	11	45.48 N	15.9 E
Neustadt-Harzburg	9	51.54 N	10.32 E
Neustadtl	11	49.34 N	16.4 E
Neu Stettin	9	53.43 N	16.40 E
Neu Strelitz	9	53.20 N	13.3 E
Neu Titschein	11	49.37 N	18.1 E
Neutra	11	48.18 N	18.3 E
Neutra, *r*	11	47.45 N	18.20 E
Neuveville	8	47.4 N	7.6 E
Neuvy-le-Roy	6	47.34	0.35
Neuwerk, *i*	15	53.55 N	8.30 E
Neuwied	10	50.26 N	7.29 E
Neuzen	7	51.20 N	3.50 E
Nevada, *st*	30	40.0 N	118.0 W
Nevada Sierra (*mts*)	13	37.5 N	3.25 W
Nevada Sierra (*mts*)	30	39.0 N	120.0 W
Neve	22	32.53 N	36.6 E
Nevele	7	51.2 N	3.32 E
Nevers	6	47.0 N	3.9 E
Nevin	3	52.56 N	4.30 W
Nevis, *i*	32	17.9 N	62.34 W
Nevis, *l*	4	57.0 N	5.42 W
Nevis, Ben	4	56.48 N	5.0 W
New, *i*	23	22.7 S	159.6 W
New, *r*	25	46.25 S	168.20 E
New, *r*	32	18.0 N	88.46 W
New Abbey	4	54.59 N	3.37 W
New Albany	30	38.18 N	85.46 W
New Alexandrovsk	16	55.50 N	26.35 E
New Amsterdam	33	6.8 N	57.24 W
Newark	3	53.6 N	0.47 E
Newbern	30	35.4 N	77.13 W
New Birmingham	5	52.37 N	7.38 W
New Bliss	5	54.9 N	7.8 W
NewBollingbroke	3	53.7 N	0.3 W
Newboro	31	44.39 N	76.28 W
New Britain	23	5.0 S	151.40 E
New Brunswick, Colony of	31	46.30 N	66.30 W
Newburg	30	41.29 N	74.3 W
Newburgh	4	56.22 N	3.14 W
Newburgh	4	57.19 N	2.0 W
Newbury	3	51.25 N	1.20 W
New Byth	4	57.35 N	2.18 W
New Caledonia	23	21.0 S	165.0 E
New Castile	13	39.37 N	3.21 W
Newcastle	5	52.27 N	9.3 W
Newcastle	24	32.57 S	151.44 E
Newcastle	25	44.40 S	169.22 E
Newcastle	31	47.1 N	65.36 W
Newcastle Emlyn	3	52.3 N	4.25 W
Newcastle-under-Line	3	53.1 N	2.13 W
Newcastle-upon-Tyne	3	54.59 N	1.37 W
Newcastle, *b*	24	11.5 S	142.35 E
New Castletown	4	55.11 N	2.49 W
New Cumnock	4	55.24 N	4.11 W
New Deer	4	57.31 N	2.12 W
New Dublin	31	44.17 N	64.24 W
New England, *dist*	24	30.30 S	151.40 E
Newenham, *c*	29	58.42 N	162.24 W
Newent	3	51.57 N	2.24 W
New Forest	3	50.52 N	1.35 W
Newfoundland, *i*	31	49.0 N	56.0 W
New Galloway	4	55.5 N	4.9 W
New Glasgow	31	45.36 N	62.40 W
New Goa or Panjim	20	15.26 N	73.51 E
New Guinea or Papua, *i*	20	6.0 S	141.0 E
New Hampshire, *st*	30	44.0 N	71.30 W
Newhaven	3	50.47 N	0.3 W
New Haven	30	41.18 N	72.57 W
New Hebrides, *is*	23	16.0 S	168.0 E
New Ireland, *i*	23	3.14 S	152.0 E
New Jersey, *st*	30	40.0 N	74.30 W
New Lanark	4	55.50 N	3.48 W
New Lataku or Kuruman	28	27.19 S	24.16 E
New Leon, *dep*	30	25.30 N	99.40 W
Newluce	4	54.57 N	4.51 W
New Macao	21	21.0 N	106.50 E
New Madrid	30	36.34 N	89.26 W
New Malton	3	54.8 N	0.47 W
Newmarket	3	52.15 N	0.25 E
Newmarket	5	52.13 N	8.59 W
Newmarket	5	52.46 N	8.53 W
New Mexico, *ter*	30	35.30 N	109.0 W
New Mill	4	57.34 N	2.55 W
New Mills	4	55.37 N	4.19 W
New Norfolk	23	42.49 S	147.6 E
New Orleans	30	30.0 N	90.0 W
New Orsova	18	44.41 N	22.28 E
New Pier	5	52.58 N	9.27 W
New Pitsligo	4	57.36 N	2.12 W
New Plymouth	25	39.5 S	174.10 E
Newport	3	50.43 N	1.17 W
Newport	3	51.36 N	3.0 W
Newport	3	52.47 N	2.22 W
Newport	3	52.1 N	4.50 W
Newport	4	56.26 N	2.54 W
Newport	5	52.43 N	8.24 W
Newport	5	53.53 N	9.32 W
Newport	30	41.27 N	71.19 W
New Providence, *i*	32	25.0 N	77.25 W
New Radnor	3	52.15 N	3.9 W
New Romney	3	51.0 N	0.58 E
New Ross	5	52.23 N	6.56 W
Newry	5	54.11 N	6.20 W
Newry, *can*	5	54.16 N	6.22 W
New Santander or Victoria	30	23.57 N	99.25 W
New Shoreham	3	50.50 N	0.17 W
New Siberia, *i*	19	74.30 N	148.0 E
New Siberia or Liakhov, *is*	19	75.0 N	140.0 E
New South Wales, Colony	24	33.0 S	147.0 E
Newton Ards	5	54.36 N	5.41 W
Newton Hamilton	5	54.12 N	6.35 W
Newton Limavady	5	55.3 N	6.57 W
Newton Stewart	4	54.57 N	4.30 W
Newton Stewart	5	54.43 N	7.23 W
Newtown	3	52.31 N	3.16 W
Newtown Butler	5	54.11 N	7.22 W
Newtown Mount Kennedy	5	53.6 N	6.6 W
New Ulm	10	48.22 N	10.0 E
New Westminster	30	49.21 N	122.40 W
New York	30	41.6 N	74.0 W
New York, *st*	30	42.40 N	76.0 W
Nexelö, *i*	15	55.47 N	11.17 E
Nexo	15	55.3 N	15.9 E
Neyriz, *l*	19	29.40 N	54.0 E
Nezib	22	31.36 N	35.2 E
Ngami, *l*	28	20.28 S	22.50 E
Ngan	21	39.28 N	127.18 E
Ngan-King	21	30.32 N	117.5 E
Ngan-loo	21	31.2 N	112.34 E
Ngan-shun	21	26.13 N	105.53 E
Ngan-si	21	40.28 N	96.4 E
Nganwhi, *prov*	21	32.0 N	117.30 E
Ngarnawahia	25	37.15 S	175.25 E
Ngaundere	26	8.32 N	12.19 E
Ngew, *r*	21	28.17 N	120.15 E
Ngombo	28	13.13 S	35.27 E
Ngoncyor East, *c*	28	15.12 S	50.25 E
Ngu Tribe	28	5.20 S	36.0 E
Nguri	27	6.50 N	26.45 E
Ngwa, *h*	28	18.28 S	24.12 E
Niagara	31	43.14 N	79.9 W
Niagara Falls	31	43.6 N	79.8 W
Niagara, *r*	31	43.15 N	79.8 W
Niam Niam Tribe	27	5.0 N	25.30 E
Nias, *i*	20	1.0 N	97.30 E
Nibe	15	56.58 N	9.39 E
Niborg	15	55.22 N	10.45 E
Nicaragua or Rivas	32	11.30 N	85.47 W
Nicaragua, *l*	32	11.30 N	85.20 W
Nicaragua, *rep*	32	12.0 N	85.0 W
Nicaria, *i*	18	37.35 N	26.10 E
Nicastro	13	39.0 N	16.22 E
Nice	12	43.44 N	7.14 E
Nicholas, *chan*	32	23.20 N	80.0 W
Nicholson, *r*	24	17.53 S	138.20 E
Nicobar, *is*	20	8.0 N	93.0 E
Nicolet	31	46.14 N	72.33 W
Nicosia	12	37.43 N	14.25 E
Nicotera	12	38.34 N	15.15 E
Nicoya	32	10.8 N	85.13 W
Nicoya, *g*	32	9.40 N	84.45 W
Nida, *r*	11	50.30 N	20.30 E
Kidau	8	47.8 N	7.14 E
Nidda	10	50.25 N	9.1 E
Nidder, *r*	10	50.11 N	8.45 E
Niebla	13	37.24 N	6.39 W
Niebull	15	54.47 N	8.50 E
Niedenburg	9	53.21 N	20.27 E
Niedorp	7	52.43 N	4.52 E
Niemen, *r*	16	55.25 N	21.20 E
Nienburg	9	52.39 N	9.11 E
Nier, *r*	5	52.16 N	7.42 W
Nieuport	7	51.8 N	2.44 E
Nieuwer-Amstel	7	52.18 N	4.51 E
Nieuwkoop	7	52.9 N	4.46 E
Nieuwpoort	7	51.56 N	4.52 E
Nieuwveld, *mts*	28	32.5 S	22.5 E
Niêvre, *dep*	6	47.10 N	3.30 E
Nigdeh	18	37.59 N	34.30 E
Niger or Joliba, *r*	26	17.33 N	2.0 W
Niger or Quorra, *r* Mouths of the	26	4.25 N	6.0 E
Nigg	4	57.43 N	4.0 W
Nijar	13	36.55 N	2.16 W
Nijkerk	7	52.13 N	5.29 E
Nijmegen	7	51.51 N	5.52 E
Nijni-dievitsk	16	51.50 N	38.30 E
Nijnie Tunguska, *r*	19	66.20 N	95.0 E
Nijni-Kamtchatsk	19	56.17 N	162.3 E
Nijni Lomov	16	53.40 N	43.50 E
Nijni Novgorod	16	56.20 N	44.5 E
Nijni Novgorod, *gov*	16	56.15 N	44.30 E
Nijni Udinsk	19	55.54 N	99.18 E
Nikolaevsk	19	53.12 N	140.50 E
Nikolaiev	16	46.55 N	31.55 E
Nikolsburg	11	48.50 N	16.38 E
Nikolsk	16	59.20 N	45.40 E
Nikopol	16	47.40 N	34.40 E
Nikoubau, *l*	31	50.0 N	74.35 W
Niksar	18	40.37 N	37.2 E
Nile, *r*	27	30.54 N	30.59 E
Nile, *r*, Mouths of the	27	31.30 N	31.0 E
Nile, *r*, First Cataract	27	24.4 N	32.52 E
Nile, *r*, Second Cataract	27	21.55 N	31.20 E
Nile, *r*, Third Cataract	27	19.41 N	30.21 E
Nile, *r*, Fourth Cataract	27	18.42 N	32.3 E
Nile, *r*, Fifth Cataract	27	18.22 N	33.44 E
Nile, *r*, Sixth Cataract	27	16.27 N	32.52 E
Nile; Blue, *r*, or Bahr el Azrek	27	14.30 N	35.37 E
Nile; White, *r*, or Bahr el Abiad	27	13.0 N	32.20 E
Nimber	20	30.23 N	95.14 E
Nimes	6	43.51 N	4.21 E
Nimrod, *i*	23	56.15 S	158.50 W
Nimrod, *sd*	21	29.33 N	121.30 E
Nindo	26	3.33 S	33.17 E
Nine Degree, *chan*	20	9.10 N	72.30 E
Ninety Miles Beach	25	44.10 S	172.0 E
Nineveh, *rns*	18	36.21 N	43.13 E
Ning	21	24.18 N	103.2 E
Ning-hia	21	38.35 N	105.49 E
Ningouta	19	44.32 N	129.38 E
Ning-po	21	29.42 N	121.21 E
Ning-que	21	31.1 N	118.42 E
Ninguta	21	44.32 N	129.38 E
Ningyuan	21	27.46 N	102.12 E
Ning-yuen	19	25.37 N	111.44 E
Ninove	7	50.51 N	4.1 E
Nio	17	36.41 N	25.18 E
Nio, *i*	17	36.42 N	25.20 E
Niobrara, *r*	30	42.57 N	102.30 W
Niort	6	46.19 N	0.27 W
Nipe, *b*	32	20.48 N	75.50 W
Niphon, *i*	21	36.0 N	139.0 E
Nipigon, *l*	30	50.0 N	88.40 W
Nipisiguit, *b*	31	47.45 N	65.35 W
Nipisiguit, *r*	31	47.43 N	65.55 W
Nipissing, *l*	31	46.16 N	80.0 W
Nisbet Bath	28	28.36 S	18.45 E
Nisi	17	37.2 N	22.2 E
Nisibin	18	37.1 N	41.17 E
Nissa	18	43.27 N	21.59 E
Nissa, *r*	14	57.6 N	13.20 E
Nissum, *fd*	15	56.22 N	8.9 E
Nistapuka, *r*	30	57.0 N	75.0 W
Nith, *r*	4	54.59 N	3.33 W
Nithsdale, *dist*	4	55.15 N	3.45 W
Nivelles	7	50.36 N	4.19 E
Niyanyizi, Nyassa, or Nyanja, *l* (Star, *l*)	28	12.0 S	34.40 E

	Map.	Lat. ° ′	Long. ° ′
Nizam's Dominions	20	18.0 N	78.30 E
Nizvoro	18	40.33 N	23.41 E
Nizza	12	44.47 N	8.21 E
Nob	22	31.49 N	35.16 E
Nobber	5	53.49 N	6.46 W
Noboeka	21	32.24 N	131.32 E
Nocera	12	40.44 N	14.38 E
Noer, *country*	27	9.0 N	29.0 E
Nogal	27	8.43 N	48.28 E
Nogal Wady	27	8.52 N	48.0 E
Nogat, *r*	9	54.5 N	19.7 E
Nogent le Retrou	6	48.19 N	0.48 E
Nogent sur Seine	6	48.29 N	3.30 E
Nogoa, *r*	24	24.0 S	147.48 E
Nohfelden	10	49.35 N	7.10 E
Noirmoutier	6	47.1 N	2.14 W
Noirmoutier, *i*	6	47.0 N	2.15 W
Nola	12	40.54 N	14.32 E
Noli	12	44.12 N	8.23 E
Nolinsk	16	57.40 N	49.50 E
Nombre de Dios	30	24.1 N	103.45 W
Nongodo, *r*	25	35.47 S	174.30 E
Nontron	6	45.31 N	0.41 E
Noordwijk	7	52.14 N	4.28 E
Nootka, *i*	30	49.48 N	126.55 W
Norcia	12	42.48 N	13.7 E
Nord, *dep*	6	50.30 N	3.20 E
Nordborg	16	55.3 N	9.45 E
Nordby	16	55.57 N	10.32 E
Nordhausen	9	51.30 N	10.48 E
Nord Kyn (*c*)	14	71.20 N	27.45 E
Nordland, *amt*	14	66.45 N	14.45 E
Nordlingen	10	48.51 N	10.29 E
Nordstrand, *i*	15	54.28 N	8.52 E
Nore, *r*	5	52.55 N	7.45 W
Norfolk	30	36.50 N	76.23 W
Norfolk, *co*	3	52.42 N	0.56 E
Norfolk, *i*	23	28.58 S	168.3 E
Norg	7	53.4 N	6.27 E
Norholm	15	55.42 N	8.35 E
Noric Alps (*mts*)	11	47.17 N	14.0 E
Norman, *ft*	29	64.37 N	129.50 W
Norman, *r*	24	17.50 S	141.50 E
Norra, *pt*	14	57.20 N	17.10 E
Norrbotten, *lan*	14	67.15 N	20.0 E
Norrköping	14	58.40 N	16.10 E
Norrland, *div*	14	64.15 N	16.15 E
Norrtelge	14	59.45 N	18.50 E
Nortdorf	15	54.10 N	9.50 E
Norte do, *c*	33	1.40 N	49.48 W
North, *c*	14	71.20 N	25.45 E
North, *c*	15	66.28 N	22.24 W
North, *c*	25	34.27 S	173.6 E
North, *c*	31	47.2 N	60.25 W
North, *c*	31	47.4 N	64.1 W
North, *chan*	4	55.20 N	6.5 W
North, *i*	25	38.30 S	176.0 E
North, *sd*	5	53.10 N	9.45 W
North Sea	3	54.20 N	0.50 E
North Allerton	3	54.20 N	1.26 W
Northampton	3	52.15 N	0.53 W
Northampton, *co*	3	52.25 N	0.45 W
North Andaman, *i*	20	13.15 N	93.0 E
North Atlantic Ocean	26	26.0 N	22.0 W
North Bergenhuus Christian, *amt*	14	61.20 N	6.0 E
North Berwick	4	56.3 N	2.43 W
North Beveland, *i*	7	51.33 N	3.47 E
North Bork	15	55.50 N	8.17 E
North Brabant, *prov*	7	51.35 N	5.0 E
North Caicos, *i*	32	21.55 N	71.55 W
North Carolina, *st*	30	35.40 N	79.0 W
North Cornwall, *i*	29	76.40 N	95.0 W
North Devon, *i*	29	75.0 N	85.0 W
North Downs (*hs*)	3	50.52 N	2.25 W
North Downs (*hs*)	3	51.17 N	0.5 W
North East Cape or Severo, *c*	19	78.12 N	104.45 E
North-East Providence, *chan*	32	25.40 N	77.0 W
North Esk, *r*	4	56.45 N	2.26 W
North Foreland, *c*	3	51.24 N	1.26 E
North Fork of Canadian, *r*	30	35.30 N	97.40 W
North Fork of Platte, *r*	30	41.40 N	103.0 W
North Frisian, *is*	15	54.50 N	8.20 E
North Holland, *prov*	7	52.35 N	4.50 E
North Inishkea, *i*	5	54.8 N	10.7 W
Northleach	3	51.52 N	1.49 W
North Lincoln	29	76.45 N	82.0 W
North-lined, *l*	29	60.25 N	100.0 W
North Pacific Ocean	23	10.0 N	170.0 E
Northpont	25	43.15 S	172.42 E
North Para, *i*	20	1.20 S	58.50 E
North Riding (*div*)	3	54.23 N	1.20 W
North Ronaldsha, *i*	4	59.23 N	2.22 W
North Shields	3	55.2 N	1.26 W
North Somerset, *i*	29	73.30 N	93.30 W
North Sunderland	3	55.34 N	1.39 W
North Trondhjem, *amt*	14	64.30 N	12.40 E
North Uist, *i*	4	57.35 N	7.20 W
Northumberland, *c*	24	38.3 S	140.37 E
Northumberland, *co*	3	55.15 N	2.5 W
Northumberland, *is*	24	21.23 S	150.0 E
Northumberland, *str*	31	46.15 N	64.0 W
North Walsham	3	52.50 N	1.23 E
North-west, *c*	24	21.50 S	114.0 E
Northwich	3	53.16 N	2.28 W
Norton, *sd*	29	64.0 N	162.0 W
Norway	2	66.0 N	13.0 E
Norwich	3	52.40 N	1.16 E
Nosop, *r*	28	22.0 S	18.44 E
Noss, The	4	58.28 N	3.4 W
Nossen	10	51.3 N	13.18 E
Nossi Be, *i*	28	13.14 S	48.15 E
Nossyam, *c*	21	43.37 N	146.5 E
Notaway, *r*	31	51.23 N	79.27 W
Noto	12	36.54 N	15.4 E
Noto, *c*	21	37.35 N	137.32 E
Noto, *l*	16	68.40 N	31.30 E
Notoro, *c*	21	44.11 N	144.0 E
Notre Dame, *b*	31	49.45 N	55.25 W
Notre Dame, *mts*	31	48.28 N	67.45 W
Nottawasaga, *b*	31	44.40 N	80.30 W
Nottawasaga, *r*	31	44.15 N	79.54 W
Nottingham	3	52.57 N	1.7 W
Nottingham, *co*	3	53.10 N	0.57 W
Nouer	27	9.38 N	28.41 E
Nounivak, *i*	29	60.0 N	166.0 W
Nourse, *pt*	28	17.0 S	11.50 E
Nourse, *r*	28	17.7 S	11.45 E
Nova Gradisca	11	45.15 N	17.25 E
Novaia Ladoga	16	60.20 N	33.0 E
Novaia Zemlia, *i*	19	74.0 N	55.0 E
Novara, *prov*	12	45.30 N	8.35 E
Nova Scotia, *prov*	31	45.0 N	64.0 W
Novgorod	16	58.35 N	32.30 E
Novgorod, *gov*	16	59.10 N	34.15 E
Novi	12	44.45 N	8.46 E
Novi	18	45.4 N	16.25 E
Novi Bazar	18	43.4 N	20.35 E
Noville	7	50.37 N	4.53 E
Novita	33	4.57 N	66.56 W
Novo Alexandrovsk	19	44.58 N	54.28 E
Novo Bielitsa	16	52.25 N	31.5 E
Novo Bayazid	16	40.30 N	44.45 E
Novogrodek	16	53.40 N	26.0 E
Novo Khopersk	16	51.15 N	41.45 E
Novo Petrovsk	19	44.20 N	52.16 E
Novo Redondo	28	10.8 S	13.45 E
Novosibkov	16	52.40 N	32.5 E
Novosil	16	53.0 N	37.5 E
Novo Tcherkask	16	47.30 N	40.30 E
Nowagudda	20	20.33 N	82.14 E
Nowanuggur	20	22.27 N	72.7 E
Nowgong	20	26.16 N	92.48 E
Nowsharra	20	26.56 N	68.5 E
Nowy Sandec	11	49.38 N	20.44 E
Noya	13	42.47 N	8.49 W
Noya, *b*	13	42.45 N	9.0 W
Noyan	21	41.30 N	127.10 E
Noyers	6	47.43 N	3.58 E
Noyon	6	49.33 N	2.56 E
Ntwetwe, *l*	28	20.28 S	25.3 E
Nuagh na, *l*	4	56.53 N	5.45 W
Nubian Desert	27	20.30 N	33.0 E
Nueces, *r*	30	28.10 N	97.54 W
Nuestra Senora, *is*	33	25.12 S	70.36 W
Nueva Barcelona	33	10.4 N	64.48 W
Nueva Berimejo	32	22.46 N	80.54 W
Nueva San Salvador	32	13.39 N	89.13 W
Nuevo, *g*	33	42.40 S	60.30 W
Nufenen, *pass*	8	46.29 N	8.23 E
Nu Gariep, *r*	28	30.0 S	25.18 E
Nugget, *pt*	25	46.28 S	169.50 E
Nuggur or Bednore	20	13.48 N	75.4 E
Nuggur Parkur	20	24.27 N	70.31 E
Nukahiva	23	8.55 S	140.5 W
Nukasusuktok, *i*	30	56.33 N	61.10 W
Nules	13	39.50 N	0.8 W
Num	15	55.55 N	9.40 E
Nun, *r*	26	28.38 N	10.10 W
Nuneaton	3	52.32 N	1.26 W
Nunez, *r*	26	10.40 N	14.38 W
Nungu	26	11.32 N	0.52 E
Nunspeet	7	52.23 N	5.47 E
Nuoro	12	40.19 N	9.21 E
Nurnberg	10	49.27 N	11.5 E
Nurtingen	10	48.37 N	9.20 E
Nusseerabad	20	20.58 N	75.37 E
Nusseerabad	20	24.43 N	90.19 E
Nusseerabad	20	26.20 N	74.44 E
Nuyts, *arch*	24	32.30 S	132.30 E
Nya Carleby	16	63.30 N	22.45 E
Nya Koparberg	14	59.55 N	15.0 E
Nyamoana	28	12.57 S	22.58 E
Nyanja, Niyanyizi, or Nyassa, *l* (Star, *l*)	28	12.0 S	34.40 E
Nyanugga	20	26.6 N	74.18 E
Nyassa, Nyanja, or Niyanyizi, *l* (Star, *l*)	28	12.0 S	34.40 E
Nyesa, *mt*	23	12.30 S	36.0 E
Nyinga	28	5.5 S	13.28 E
Nyir Egyhaza	11	47.58 N	21.42 E
Nyires	11	47.23 N	23.28 E
Nykjöbing	15	56.47 N	8.50 E
Nykjobing	15	54.46 N	11.52 E
Nykjöbing	15	55.56 N	11.39 E
Nyköping	14	58.45 N	17.0 E
Nyon	8	46.23 N	6.15 E
Nyons	6	44.22 N	5.8 E
Nystad	16	60.50 N	21.25 E
Nysted	15	54.40 N	11.43 E
Nzagy Szente Miklos	11	46.4 N	20.42 E
Oajaca	29	16.57 N	96.42 W
Oakham	3	52.42 N	0.43 W
Oakover, *r*	24	20.45 S	120 45 E
Oamaru	25	45.5 S	171.2 E
Oatlands	23	42.28 S	147.22 E
Oban	4	56.24 N	5.27 W
Obbia	27	5.18 N	48.20 E
Obdorsk	19	67.28 N	67.4 E
Obdorsk, *mts*	16	66.0 N	62.0 E
O-Becse	11	45.37 N	20.5 E
Obeid, el	27	13.16 N	29.48 E
Obejo	13	38.12 N	4.51 W
Oberalp, *mt*	8	46.44 N	8.47 E
Oberdorf	10	47.47 N	10.37 E
Ober Vellach	11	46.57 N	13.10 E
Ober Idria	11	46.0 N	14.0 E
Oberkirch	10	48.32 N	8.4 E
Oberndorf	10	48.18 N	8.34 E
Ober Rhein, *kreis*	10	48.0 N	7.50 E
Oberried	8	47.19 N	9.34 E
Oberstdorf	10	47.24 N	10.16 E
Oberstein	10	49.32 N	7.19 E
Oberviechtach	10	49.27 N	12.25 E
Obi, *g*	19	68.0 N	74.0 E
Obi or Ob, *r*	19	66.30 N	67.0 E
Obidos	33	2.7 S	56.15 W
Oboian	16	51.20 N	36.25 E
Obornik	9	52.38 N	16.43 E
Obra, *can*	9	52.3 N	16.20 E
Obren Berg (*mt*)	10	49.42 N	12.22 E
Obva	16	58.30 N	54.50 E
Ocala	30	29.8 N	82.9 W
Ocaña	13	39.56 N	3.28 W
Ocaña	33	8.4 N	73.29 W
Ocean, *i*	23	0.51 S	169.55 E
Ochil, *hs*	4	56.15 N	3.40 W
Ochiltree	4	55.28 N	4.22 W
Ochrida	18	41.11 N	20.43 E
Ochsenfurt	10	49.39 N	10.4 E
Ocker, *r*	9	52.26 N	10.22 E
Ocotal	32	13.35 N	86.32 W
Odde	14	60.8 N	6.35 E
Odeipoor	20	22.40 N	83.21 E
Odemira	13	37.30 N	8.42 W
Oden Wald (*mts*)	10	49.40 N	8.48 E
Odenbull	15	54.29 N	8.51 E
Odense	15	55.23 N	10.22 E
Odense, *amt*	15	55.25 N	10.15 E
Odense, *fd*	15	55.27 N	10.29 E
Oderse, *r*	15	55.15 N	10.14 E
Oder, *r*	9	53.20 N	14.29 E
Oderberg	11	49.55 N	18.11 E
Oderzo	11	45.48 N	12.28 E
Odeseixe	13	37.25 N	8.51 W
Odessa	16	46.30 N	30.45 E
Odiham	3	51.16 N	0.54 W
Odin, *mt*	25	42.0 S	173.45 E
Odivor, *r*	13	38.58 N	8.9 W
Odo, *dist*	27	4.40 N	41.0 E
Odoorn	7	52.51 N	6.51 E
Odsted	15	55.39 N	9.22 E
Odum	15	56.18 N	10.8 E
Odung	19	11.8 N	104.52 E
Oe, Mull of	4	55.34 N	6.20 W
Oedenburg	11	47.40 N	16.33 E
Oederan	10	50.51 N	13.11 E
Oeffelt	7	51.42 N	5.56 E
Oeiras	33	7.5 S	41.2 W
Oeiras	33	1.57 S	50.2 W
Oeiras, *r*	13	37.34 N	7.55 W
Oeland, *i*	14	56.45 N	16.40 E
Oeland, *pt*	14	56.15 N	16.30 E
Oels	9	51.12 N	17.21 E
Oelsnitz	10	50.25 N	12.10 E
Oensingen	8	47.17 N	7.43 E
Oeringen	10	49.12 N	9.31 E
Oettinger Forst (Forest)	10	49.0 N	10.30 E
Ofanto, *r*	12	41.21 N	16.22 E
Offenburg	10	48.27 N	7.56 E
Oga Sima, or Russian, *prom*	21	39.50 N	139.48 E
Ogden	30	41.17 N	112.5 W
Ogernaes (*hd*)	15	55.37 N	10.19 E
Oglethorpe	30	32.17 N	84.7 W
Oglio, *r*	12	45.5 N	10.35 E
Ogovai, *r*	28	0.42 S	10.35 E
O'Grady, *l*	5	52.54 N	8.35 W
Ogulin	11	45.14 N	15.15 E
O'Hara	31	48.52 N	64.29 W
Ohau, *l*	25	44.15 S	169.55 E
Ohehonge	25	40.33 S	176.17 E
Ohio, *r*	30	37.16 N	88.20 W
Ohio, *st*	30	40.0 N	83.0 W
Ohm, *r*	10	50.51 N	8.47 E
Oho Sima, *i*	21	28.21 N	129.11 E
Ohrdruf	10	50.48 N	11.44 E
Oich, *l*	4	57.4 N	4.47 W
Oich, *r*	4	57.7 N	4.45 W
Oignon, *r*	6	47.21 N	6.0 E
Oikel, *r*	4	58.0 N	4.47 W
Oirscot	7	51.30 N	5.19 E
Oise, *dep*	6	49.20 N	2.25 E
Oise, *r*	6	49.4 N	2.10 E
Ojtos, *pass*	11	46.0 N	26.20 E
Oka, *r*	16	56.15 N	43.15 E
Okamabuti	28	19.30 S	18.25 E
Okanagan, *ft*	30	48.3 N	119.56 W
Okanagan, *r*	30	49.0 N	119.20 W
Okatumba	28	21.10 S	17.7 E
Okaya	21	34.47 N	133.48 E
Okee-cho-bee, *l*	30	26.50 N	81.0 W
Okehampton	3	50.44 N	3.58 W
Okhotsk	19	59.23 N	143.7 E
Okhotsk Sea	19	55.0 N	150.0 E
Oki, *is*	21	36.16 N	133.10 E
Okinawa Sima or Great Loo Choo, *i*	21	26.30 N	128.0 E
Okitiki, *r*	25	42.45 S	171.0 E
Okthonia	17	38.31 N	24.10 E
Olby	15	56.28 N	8.31 E
Oldany, *i*	4	58.15 N	5.15 W
Old Bahama, *chan*	32	21.40 N	76.40 W
Old Castile	13	41.55 N	3.50 W
Oldcastle	5	53.46 N	7.10 W
Old Cumnock	4	55.28 N	4.16 W
Old Dongola	27	18.12 N	30.57 E
Oldeboorn	7	53.3 N	5.54 E
Oldenburg	9	53.8 N	8.12 E
Oldenburg	15	54.17 N	10.52 E
Oldenhorn, *mt*	8	46.19 N	7.13 E
Oldenzaal	7	52.19 N	6.56 E
Oldesloe	15	53.48 N	10.20 E
Oldham	3	53.35 N	2.6 W
Old Kinsale, *hd*	5	51.37 N	8.32 W
Old Meldrum	4	57.21 N	2.19 W
Old Providence, *i*	33	13.22 N	81.21 W
Olekma, *r*	19	58.0 N	121.35 E
Olekminsk	19	60.12 N	120.14 E
Olen	14	59.36 N	5.44 E
Olensk, *r*	19	72.30 N	122.30 E
Olenskoe, Ust, or Olonek	19	72.43 N	121.50 E
Oleron, d', *i*	6	45.54 N	1.12 W
Oletzko	9	54.1 N	22.31 E
Olga, *b*	21	43.28 N	135.30 E
Olgod	15	55.49 N	8.36 E
Oliarus or Antiparos, *i*	17	37.0 N	25.3 E
Oliden	83	19 30 S	59.15 W
Olifants, *r*	28	31.36 S	18.13 E
Olifants Vlei (*r*)	28	29.50 S	21.45 E
Olinda	33	7.53 S	34.54 W
Olite	13	42.27 N	1.39 W
Oliva	13	38.57 N	0.7 W
Oliveira	13	40.49 N	8.25 W
Olivença	83	14.53 S	38.57 W
Olivenca or Javari	33	4.7 S	69.23 W
Olivenza	13	38.36 N	6.58 W
Olives, *mt*	22	31.47 N	35.16 E
Olivone	8	46.31 N	8.56 E
Ollen, *mt*	8	45.52 N	7.51 E
Ollerton	3	53.12 N	1.1 W
Ollioules	6	43.9 N	5.51 E
Olmedo	13	41.18 N	4.42 W
Olmeto	6	41.43 N	8.54 E
Olmütz	11	49.38 N	17.15 E
Olok, *l*	21	43.40 N	110.0 E
Olona, *r*	12	45.32 N	9.0 E
Olonetz	16	60.0 N	33.5 E
Olonetz, *gov*	16	62.30 N	37.0 E
Olonos, *mt*	17	37.59 N	21.50 E
O'oron	6	43.12 N	0.35 W
Olot	13	42.10 N	2.32 E
Olpe	9	51.3 N	7.51 E
Olst	15	56.2 N	10.5 E
Olten	8	47.21 N	7.54 E
Oltenitza	18	44.8 N	26.43 E
Olutorski, *c*	19	60.2 N	170.5 E
Oliviopol	16	48.10 N	30.53 E
Olympia	30	47.3 N	122.48 W
Olympia, Site of	17	37.38 N	21.39 E
Olympus, *mt*	17	38.55 N	24.30 E
Olympus, *mt*	18	34.55 N	32.50 E
Omagh	5	54.36 N	7.19 W
Omaha	25	36.16 S	174.53 E
Omaha City	30	41.23 N	96.1 W
Omaio	25	37.45 N	177.45 E
Omali	17	39.45 N	19.50 E
Omamakio	25	38.10 S	178.20 E
Oman, *g*	19	25.0 N	57.40 E
Oman Region	19	22.30 N	56.30 E
Omanbonde, *l*	28	20.10 S	18.10 E
Omatako, *mt*	28	21.15 S	17.0 E
Omhay, *i*	20	8.10 S	124.50 E
Omhrone, *r*	13	42.40 N	11.0 E
Omenak, *i*	29	71.5 N	53.20 W
Omercote	20	25.22 N	69.46 E
Omme, *r*	15	55.54 N	8.40 E
Ommen	7	52.31 N	6.25 E
Omö (*i*)	15	55.9 N	11.9 E
Omoa	32	15.47 N	87.59 W
Omsk	19	55.5 N	73.30 E
Onandova, *l*	28	13.33 S	17.0 E
Ondgera	28	13.44 S	17.52 E
Ondongo Tribe	28	17.30 S	15.40 E
Onega	16	63.53 N	38.4 E
Onega, *g*	16	65.0 N	36.30 E
Onega, *l*	16	62.0 N	35.30 E
Onega, *r*	16	64.0 N	38.0 E
Oneglia	12	43.53 N	8.2 E
Onehunga	25	36.58 S	174.50 E
Onekotan, *i*	19	49.30 N	154.20 E
Onganjera	28	18.20 S	14.0 E
Ongole	20	15.30 N	80.6 E
Onon, *r*	19	50.22 N	114.20 E

	Map.	Lat.	Long.
Ons, *i*	13	42.22 N	8.55 W
Onsberg	15	55.52 N	10.33 E
Onsild	15	56.36 N	9.46 E
Onslow, *b*	30	34.20 N	76.18 W
Ontario, *l*	31	43.30 N	78.0 W
Onteniente	18	38.55 N	0.38 W
Oo or Woo, *r*	21	28.15 N	108.20 E
Oo-chow	21	23.31 N	111.1 E
Oodypoor	20	24.37 N	73.43 E
Oojakamund	20	11.23 N	76.45 E
Oojein	20	23.9 N	75.43 E
Ooltgensplatt	7	51.41 N	4.21 E
Oolung or Min, *r*	21	26.20 N	119.0 E
Oomrawuttee	20	20.55 N	77.46 E
Oostburg	7	51.19 N	3.29 E
Oosterhout	7	51.37 N	4.52 E
Oosterzeele	7	50.57 N	3.47 E
Oostmalle	7	51.18 N	4.43 E
Ootch	20	29.14 N	71.4 E
Ootmarssum	7	52.24 N	6.54 E
Opara	25	35.23 S	173.35 E
Opdal	14	60.16 N	8.51 E
Open, *b*	25	38.0 S	179.23 E
Opepe	25	38.43 S	176.15 E
Ophir	24	33.6 S	149.15 E
Ophra	22	31.57 N	35.19 E
Ophli, *r*	25	44.7 S	170.47 E
Oploo	7	51.37 N	5.52 E
Opolu, *i*	23	13.50 S	171.35 W
Oporto	13	41.9 N	8.30 W
Oposura	30	30.2 N	109.23 W
Opotchka	16	56.45 N	28.45 E
Opotiki, *r*	25	37.59 S	177.12 E
Oppeln	9	50.40 N	17.54 E
Oppeln, *gov*	9	50.35 N	18.0 E
Oppenheim	10	49.51 N	8.15 E
Oputo, *b*	25	40.10 S	176.52 E
Orak	22	31.6 N	35.40 E
Oran	26	35.40 N	0.38 W
Oran	33	22.59 S	63.46 W
Orange	6	44.7 N	4.49 E
Orange, *r*	28	28.2 S	17.0 E
Orange River, Free, *st*	28	28.0 S	27.30 E
Oranmore	6	53.16 N	8.55 W
Orari, *r*	25	44.15 S	171.30 E
Orb	10	50.13 N	9.21 E
Orbe	8	46.43 N	6.32 E
Orbe, *r*	8	46.43 N	6.26 E
Orbek	15	55.15 N	10.40 E
Orbetello	12	42.27 N	11.13 E
Orchilla, *i*	32	11.50 N	66.14 W
Orchy, *r*	4	56.23 N	4.49 W
Ordos Tribes	21	39.40 N	108.30 E
Orduña	13	43.1 N	3.9 W
Orebro	14	59.16 N	16.10 E
Orebro, *læn*	14	59.20 N	15.0 E
Oregon City	30	45.21 N	122.55 W
Oregon, *st*	30	44.0 N	118.0 W
Oregrund, *b*	14	60.30 N	18.15 E
Orei	17	38.27 N	23.6 E
Orekhov	16	47.40 N	36.0 E
Orel	16	52.55 N	36.5 E
Orel, *gov*	16	52.45 N	36.0 E
Orenburg	16	51.45 N	55.15 E
Orenburg, *ft*	19	49.43 N	63.40 E
Orenburg, *gov*	16	54.50 N	57.35 E
Orense	13	42.19 N	7.48 W
Orense, *prov*	13	42.15 N	7.30 W
Oreo, *chan*	17	38.56 N	22.58 E
Oreti, *r*	25	46.28 S	168.20 E
Orfa or Urfah	18	37.11 N	38.51 E
Orford or Blanco, *c*	30	42.51 N	124.11 W
Orford Ness	3	52.6 N	1.35 E
Organos, Sierra de los (*mts*)	32	22.35 N	83.40 W
Orgaz	13	39.39 N	3.55 W
Orgiva	13	36.55 N	3.25 W
Oria	12	40.31 N	17.38 E
Original, l'	31	45.32 N	74.50 W
Origstadt	28	23.28 S	30.58 E
Orihuela	13	38.5 N	0.56 W
Orinoco, *pl*	33	7.0 N	70.30 W
Orinoco, *r*	33	7.48 N	66.0 W
Orissa, *dist*	20	20.30 N	86.20 E
Oristano, *i*	12	39.54 N	8.36 E
Oristano, *g*	12	39.53 N	8.30 E
Orivesi, *l*	16	62.30 N	29.30 E
Orizaba	29	18.39 N	97.8 W
Orkhon, *r*	21	47.30 N	104.0 E
Orkney, *is*	4	59.0 N	3.0 W
Orleans	6	47.54 N	1.55 E
Orleans, *i*	31	46.55 N	70.55 W
Orlov	16	58.25 N	49.20 E
Orlov, *c*	16	67.20 N	41.30 E
Orma, *dist*	27	0.52 N	41.30 E
Ormitzlev	15	55.57 N	9.57 E
Ormo	14	61.45 N	14.10 E
Ormond, *v*	8	46.22 N	7.4 E
Ormsjo	14	64.35 N	15.55 E
Ormskirk	3	53.36 N	2.55 W
Ormuz, *str*	19	26.30 N	56.30 E
Orne, *dep*	6	48.40 N	0.0
Orne, *r*	6	49.16 N	0.15 W
Oro *r*	28	24.42 S	34.22 E
Oron	8	46.34 N	6.50 E
Oronsay, *i*	4	56.2 N	6.15 W
Oronsay Passage	4	55.57 N	6.14 W
Orontez, *r*	22	34.24 N	36.20 E
Oropesa	13	40.9 N	0.9 E
Oropo, *r*	17	38.18 N	23.35 E
Oropus	17	38.19 N	23.47 E
Orosei, *g*	12	40.15 N	9.40 E
Orosbaza	11	46.29 N	20.42 E
Orost, *i*	14	58.10 N	11.40 E
Orrin, *r*	4	57.30 N	4.42 W
Orsières	8	46.2 N	7.9 E
Orsk, *ft*	19	51.10 N	59.0 E
Orsted	15	55.19 N	10.3 E
Ort	16	57.30 N	21.55 E
Ortedal	14	63.13 N	9.55 E
Ortegal, *c*	13	43.46 N	7.53 W
Ortelsburg	9	53.34 N	21.0 E
Orthez	6	43.31 N	0.47 W
Orthonos or Fano, *i*	17	39.50 N	19.20 E
Ortler Spitz (*mt*)	12	46.30 N	10.34 E
Ortona	12	42.21 N	14.26 E
Oruanui	25	38.33 S	176.5 E
Oruba, *i*	32	12.3 N	70.6 W
Orum	15	57.11 N	10.6 E
Oruro	33	17.55 S	67.24 W
Orvieto	12	42.43 Y	12.6 E
Orwell, *r*	3	52.0 N	1.12 E
Osaca	21	34.44 N	145.25 E
Oschatz	10	51.19 N	13.7 E
Osel, *i*	16	58.20 N	22.30 E
O'Shannassy, *r*	24	18.2 S	139.5 E
Osimo	12	43.30 N	13.29 E
Oskelanaio, *l*	31	48.40 N	74.48 W
Oskol, *r*	16	49.23 N	37.40 E
Osma	13	41.35 N	3.7 W
Osmiana	16	54.25 N	25.55 E
Osman Bazar	18	43.8 N	26.20 E
Osnabrück	9	52.17 N	8.3 E
Osnaburg, *ho*	30	51.20 N	91.12 W
Oss	7	51.47 N	5.32 E
Ostashkov	16	57.10 N	33.15 E
Oste, *r*	15	53.47 N	9.7 E
Ostende	7	51.14 N	2.54 E
Oster, *r*	16	51.5 N	31.5 E
Osterburg	9	52.47 N	11.46 E
Osterby	15	57.18 N	11.9 E
Ostergothland, *læn*	14	58.20 N	15.45 E
Ostero, *i*	15	62.15 N	6.55 W
Osterode	9	53.41 N	19.57 E
Ostersund	14	63.15 N	14.50 E
Ostia	12	41.46 N	12.19 E
Ostiglia	12	45.3 N	11.8 E
Ostritz	10	51.2 N	14.56 E
Ostrog	16	50.20 N	26.30 E
Ostrov	16	57.18 N	28.20 E
Ostuni	12	40.46 N	17.34 E
Osuna	13	37.19 N	5.11 W
Oswego	31	43.27 N	76.33 W
Oswestry	3	52.54 N	3.4 W
Oswiecim	11	50.2 N	19.12 E
Otago, *prov*	25	45.5 S	169.10 E
Otago, *harb*	25	45.45 S	170.45 E
Otahiete or Tahiti, *i*	23	17.45 S	149.30 W
Otaki	25	40.45 S	175.15 E
Otaki, *r*	25	40.45 S	175.10 E
Otalvo	33	0.10 N	78.10 W
Otamarako	25	37.51 S	176.30 E
Otara or Waipapa, *pt*	25	46.40 S	168.50 E
Otawhao	25	37.55 S	175.29 E
Otchansk	16	57.45 N	55.30 E
Otevskoi	16	58.59 N	54.50 E
Othrys, *mts*	17	39.0 N	22.20 E
Otjikoto	28	19.10 S	17.20 E
Otley	3	53.55 N	1.39 W
Otranto	12	40.8 N	18.30 E
Otranto, *str*	18	40.0 N	19.0 E
Ottawa	31	45.20 N	75.43 W
Ottawa or Grand, *r*	31	46.15 N	78.20 W
Otterburne	3	55.15 N	2.10 W
Otterndorf	15	53.48 N	8.52 E
Ottery St Mary	3	50.45 N	3.14 W
Ottignies	7	50.40 N	4.33 E
Ottocac	11	44.50 N	15.13 E
Ottweiler	10	49.23 N	7.8 E
Otuako	25	35.22 S	173.30 E
Otumutua, *pt*	25	39.30 S	173.59 E
Otway, *c*	24	38.53 S	143.37 E
Ouchan, *l*	4	56.46 N	4.38 W
Ouches	8	45.53 N	6.48 E
Oude	20	26.48 N	82.8 E
Oude Aa, *r*	7	53.9 N	6.36 E
Oude Ijssel, *r*	7	52.30 N	6.3 E
Oudenarde	7	50.51 N	3.36 E
Oudenbosch	7	51.34 N	4.32 E
Oudenschild	7	53.2 N	4.50 E
Oude Rijn, *r*	7	52.8 N	4.32 E
Oude Tonge	7	51.42 N	4.13 E
Oudewater	7	52.2 N	4.52 E
Oued, el	26	33.15 N	6.53 E
Oughter, *l*	6	54.2 N	7.27 W
Oughterard	5	53.27 N	9.20 W
Ounas, *r*	16	67.4 N	25.0 E
Oundle	3	52.30 N	0.29 W
Our, *r*	7	49.58 N	5.8 E
Ouri or Limpopo, *r*	28	22.0 S	28.30 E
Ourique	13	37.40 N	8.6 W
Ouro Preto	33	20.18 S	43.18 W
Ourthe, *r*	7	50.32 N	5.35 E
Ouse, *r*	3	50.55 N	0.2 E
Ouse, *r*	3	52.28 N	0.25 E
Ouse, *r*	3	52.48 N	0.23 E
Ouse, *r*	3	53.43 N	0.42 W
Outarde, *r*	31	49.12 N	68.34 W
Outram	25	45.50 S	170.16 E
Ovada	12	44.38 N	8.37 E
Ovaherero, *dist*	28	21.0 S	16.30 E
Ovalle	33	30.33 S	72.15 W
Ovampo, *dist*	28	17.0 S	15.0 E
Ovar	13	40.52 N	8.36 W
Over Flakee	7	51.44 N	4.10 E
Overloon	7	51.34 N	5.57 E
Oversee	16	54.42 N	9.27 E
Overseen, *pk*	25	46.5 S	166.55 E
Overyssel, *country*	7	52.25 N	6.30 E
Oviedo	13	43.22 N	5.51 W
Ovo, *i*	17	36.5 N	23.0 E
Ovrutsh	16	51.25 N	28.50 E
Owel, *l*	5	53.34 N	7.24 W
Owen, *ft*	30	46.33 N	113.59 W
Owen, *sd*	31	44.40 N	81.0 W
Owenduff, *r*	5	54.0 N	9.45 W
Owenkillew, *r*	5	54.44 N	7.20 W
Owen Sound or Sydenham	31	44.34 N	81.4 W
Owhyhee or Hawaii, *i*	23	19.30 N	155.30 W
Oxby	16	55.35 N	8.12 E
Oxford	3	51.45 N	1.15 W
Oxford, *co*	3	51.45 N	1.10 W
Oxholm	16	57.3 N	9.33 E
Oxia, *i*	17	38.17 N	21.7 E
Oxia, *mt*	17	38.47 N	21.55 E
Oxnam	4	55.28 N	2.28 W
Oxus, *r*	19	39.0 N	64.0 E
Oyapok, *r*	33	4.25 N	51.35 W
Oyern, *l*	14	59.45 N	11.20 E
Oyster, *b*	23	42.10 S	148.10 E
Oyster, *b*	30	26.25 N	82.5 W
Ozea, *mt*	17	38.10 N	23.43 E
Ozieri	12	40.35 N	9.1 E
Pa	21	31.50 N	106.49 E
Paar, *r*	10	48.43 N	11.30 E
Paarl	28	33.39 S	18.54 E
Pabbay, *i*	4	57.48 N	7.11 W
Pabbay, *i*	4	56.51 N	7.36 W
Pacaraima, *mts*	33	4.0 N	63.30 W
Paceco	12	37.59 N	12.32 E
Pachete	20	23.36 N	86.47 E
Pachia, *i*	17	36.15 N	25.50 E
Pachia, *i*	17	39.7 N	23.33 E
Pa-chu-san, *i*	21	24.20 N	124.10 E
Pacific City	30	46.20 N	123.55 W
Padang	20	0.52 S	100.24 E
Padaniry, *r*	33	0.0	65.5 W
Paddipholo Atoll (*is*)	20	5.10 N	73.20 E
Paderborn	9	51.43 N	8.45 E
Padron	13	42.43 N	8.38 W
Padron, *pt*	28	6.12 S	12.10 E
Padstow	3	50.33 N	4.55 W
Padua	12	45.23 N	11.53 E
Padua Bank	20	13.0 N	72.20 E
Pae-choi, *mts*	16	69.30 N	63.0 E
Pagham	20	21.7 N	94.52 E
Pago, *i*	11	44.25 N	15.0 E
Pah	25	42.25 S	171.15 E
Pahia	25	41.20 S	175.45 E
Pahlupoor	20	24.14 N	72.17 E
Pai, *l*	21	37.40 N	115.10 E
Paimbœuf	6	47.17 N	2.2 W
Paisley	4	55.51 N	4.26 W
Pajonales	33	27.43 S	71.8 W
Pajaron	13	39.58 N	1.50 W
Pakanae	25	35.32 S	173.25 E
Pakington	24	28.10 S	114.16 E
Pakowai	25	37.59 S	177.20 E
Paks	11	46.39 N	18.53 E
Palamos	13	41.52 N	3.7 E
Palamow	20	23.52 N	83.57 E
Palawan, *i*	20	10.0 N	119.0 E
Palazzolo	12	37.3 N	14.56 E
Palea Monemvasia	17	36.43 N	23.1 E
Palembang	20	2.46 S	104.50 E
Palencia	13	42.0 N	4.28 W
Palencia, *prov*	13	42.23 N	4.35 W
Palermo	12	38.7 N	13.22 E
Palestine	30	31.46 N	95.37 W
Paleo Vouni, *mt*	17	38.18 N	22.53 E
Palghat	20	10.44 N	76.39 E
Paliseul	7	50.24 N	5.8 E
Palisse, la	6	46.14 N	3.37 E
Paliuri, *c*	18	39.55 N	23.43 E
Palk, *str*	20	10.5 N	80.0 E
Pallamcottah	20	8.42 N	77.46 E
Pallanza	12	45.55 N	9.33 E
Pallas Kenry	5	52.38 N	8.52 W
Pallikari, *b*	17	36.18 N	22.55 E
Palliser, *b*	25	41.30 S	175.10 E
Palliser, *c*	25	41.40 S	175.20 E
Palm, *i*	24	18.40 S	146.38 E
Palma	13	37.56 N	15.23 E
Palma	13	37.25 N	6.35 W
Palma, *b*	13	39.37 N	2.40 E
Palma, *i*	13	39.30 N	2.40 E
Palmarola, *i*	12	40.58 N	12.48 E
Palmas, *c*	26	28.42 N	17.52 W
Palmas, *c*	29	4.23 N	7.47 W
Palmer Range (*mts*)	29	21.0 N	90.22 W
Palmerston	26	43.28 S	171.30 E
Palmerston	25	45.28 S	170.45 E
Palmerston	28	31.16 S	29.22 E
Palmerston, *c*	24	21.33 S	149.30 E
Palmi	12	38.22 N	15.51 E
Palmyra or Tadmor	18	34.18 N	38.34 E
Palmyra, *i*	23	6.0 N	162.8 W
Palmyra, *pt*	20	9.52 N	80.16 E
Palmyras, *pt*	20	20.37 N	87.2 E
Palo	12	41.56 N	12.7 E
Palos	13	37.11 N	6.47 W
Palos, *c*	13	37.37 N	0.36 W
Paltee, *l*	20	29.30 N	90.10 E
Palu	18	38.45 N	40.0 E
Pamiers	6	43.5 N	1.36 E
Pamlico, *sd*	30	35.13 N	76.0 W
Pampas (*pls*)	33	26.0 S	61.30 W
Pamplona	13	42.48 N	1.41 W
Pamplona	33	7.13 N	72.59 W
Pan	21	31.11 N	106.17 E
Panama	32	8.59 N	79.32 W
Panama, *b*	33	8.0 N	79.20 W
Panama, *g*	32	8.0 N	79.20 W
Panama, *isth*	32	9.10 N	79.0 W
Panaria, *i*	12	38.39 N	15.3 E
Panaro, *r*	12	44.52 N	11.18 E
Panay, *i*	23	11.10 N	122.30 E
Pancova	11	44.52 N	20.41 E
Pangani	28	5.17 S	38.52 E
Pango Andongo	28	9.40 S	16.0 E
Pangue, *r*	28	18.52 S	34.0 E
Paniput	20	29.24 N	76.57 E
Panitsa, *r*	17	37.40 N	22.40 E
Panitza	17	36.45 N	22.27 E
Panix	8	46.49 N	9.8 E
Panjim or New Goa	20	15.26 N	73.51 E
Pansele	14	64.55 N	17.35 E
Pantellaria, *i*	12	36.48 N	12.0 E
Panul	33	24.33 S	70.34 W
Panuquara Tribe	27	3.45 N	33.30 E
Pao	33	9.35 N	63.6 W
Paola	12	39.23 N	16.4 E
Papa	11	47.18 N	17.28 E
Papagayo, del, *g*	32	10.50 N	86.15 W
Papanui	26	43.30 S	172.43 E
Papasquiare	30	24.50 N	105.0 W
Papenburg	9	53.4 N	7.26 E
Papinachois, Indian Tribes	31	50.30 N	69.20 W
Papinsville	30	38.5 N	94.15 W
Paps, The (*mts*)	5	52.2 N	9.15 W
Papua or New Guinea, *i*	20	6.0 S	141.0 E
Papua, *g*	23	9.0 S	145.0 E
Para or Belem	33	1.28 S	48.24 W
Para, *prov*	33	4.0 S	52.0 W
Para, Barra do	33	0.30 S	48.20 W
Paracels, *is*	23	16.0 N	111.30 E
Parada	13	41.12 N	5.25 W
Paraguana, de, *pen*	32	12.0 N	70.15 W
Paraguasu, *r*	33	12.40 S	40.40 W
Paraguay, *prov*	33	25.0 S	56.0 W
Paraguay, *r*	33	26.30 S	58.12 W
Parahiba	33	6.58 S	34.59 W
Parahiba, *r*	33	22.18 S	44.20 W
Pai	17	38.28 N	23.22 E
Paramaribo	33	6.44 N	44.59
Paramatta	24	33.45 S	151.12 E
Paramythia	18	39.29 N	20.32 E
Parana	33	31.45 S	60.38 W
Parana, *prov*	33	20.30 S	55.0 W
Parana, *r*	33	30.0 S	59.40 W
Paranagua	33	10.3 S	44.2 W
Paranagua	33	25.33 S	48.24 W
Paranahiba, *r*	33	19.23 S	51.25 W
Paranahyba	33	2.58 S	41.38 W
Paranahyba, *r*	33	2.12 S	41.40 W
Paraná Panema, *r*	33	22.35 S	52.0 W
Parapiti Marsh	33	19.0 S	62.0 W
Paraty	33	23.15 S	44.30 W
Parchim	9	53.26 N	11.41 E
Pardubitz	11	50.3 N	15.46 E
Paredes	13	39.55 N	8.56 W
Paredes	13	42.9 N	4.42 W
Paredon Grande, *c*	32	22.30 N	78.10 W
Parenga-renga, *b*	25	34.34 S	172.54 E
Parentis, Etang de (*l*)	6	44.24 N	1.9 W
Parenzo	12	45.14 N	13.37 E
Pareora, *r*	25	44.30 S	171.15 E
Parga	17	39.16 N	20.22 E
Paria, *g*	32	10.20 N	67.30 W
Parime, *mts*	33	6.0 N	64.0 W
Parina, *pt*	33	4.45 S	81.25 W
Paris	6	48.50 N	2.20 E
Parita, *b*	32	7.57 N	80.29 W
Parkany	11	47.58 N	18.45 E
Parkersburg	30	39.15 N	81.30 W
Parma	12	44.48 N	10.19 E
Parma, *r*	12	44.52 N	10.18 E
Parma, Duchy of	12	44.40 N	9.50 E
Parnassus, *mt*	17	38.31 N	22.37 E
Paroo, *r*	24	30.32 S	144.9 E
Paros, *i*	17	37.2 N	25.11 E
Parrass	30	25.30 N	102.30 W
Parret, *r*	3	51.11 N	3.3 W
Parry, *is*	29	77.0 N	110.0 W
Parsonstown or Birr	5	53.7 N	7.54 W
Partinico	12	38.2 N	13.7 E
Partridge, *pt*	31	50.9 N	56.10 W
Pasco	33	10.38 S	75.47 W
Pas de Calais, *dep*	6	50.35 N	2.10 E
Pasewalk	9	53.30 N	13.59 E
Pashasheeboo, *r*	31	50.14 N	62.56 W
Pasir	20	2.0 S	116.15 E
Pasir	20	5.10 N	97.22 E
PasodelNorte, el	30	31.35 N	106.26 W
Paso Patra	33	26.10 S	58.50 W
Passage	6	52.14 N	6.59 W
Passamoquoddy, *b*	31	45.5 N	67.0 W
Passandava	28	13.48 S	48.7 E

	Map.	Lat.	Long.
Passaro, *c*	12	36.42 N	15.8 E
Passau	10	48.34 N	13.28 E
Pastasa, *r*	33	4.0 S	76.45 W
Pasto	33	1.16 N	77.20 W
Patagonia, *country*	33	48.0 S	70.0 W
Patanago	20	19.48 N	95.13 E
Pataz	33	7.32 S	77.38 W
Patea	25	39.44 S	174.33 E
Patea, *r*	25	39.45 S	174.33 E
Pateley Bridge	3	54.4 N	1.42 W
Paterno	12	37.32 N	14.53 E
Paternoster, *c*	28	32.40 S	17.50 E
Paterson, *inl*	25	46.50 S	168.10 E
Patia, *r*	33	2.0 N	78.28 W
Patmos, *i*	18	37.20 N	26.33 E
Patna	20	20.33 N	83.4 E
Patna	20	25.33 N	85.11 E
Patook, *pt*	32	15.50 N	84.14 W
Patook, *r*	32	15.30 N	84.30 W
Patos, des, *l*	33	31.0 S	51.0 W
Patras	17	38.14 N	21.44 E
Patras, *g*	17	38.15 N	21.37 E
Patrington	3	53.41 N	0.1 W
Patta, *i*	27	2.17 S	40.51 E
Pattan	20	23.47 N	71.56 E
Patterson, *pt*	24	12.30 S	130.30 E
Patti	12	38.7 N	14.57 E
Patun	20	27.38 N	85.17 E
Patupo or Big, *r*	25	46.12 S	167.0 E
Pau	6	43.18 N	0.20 W
Paucartambo	33	13.8 S	71.23 W
Pauza	33	15.2 S	74.6 W
Pavia	12	45.11 N	9.9 E
Pavlograd	16	48.30 N	36.0 E
Pavlovsk	16	50.30 N	40.15 E
Pavullo	12	44.21 N	10.49 E
Paximadi, *i*	17	36.37 N	24.19 E
Paxo, *i*	18	39.12 N	20.10 E
Payerne	8	46.49 N	6.57 E
Paysandu	33	32.27 S	58.6 W
Payta	33	5.3 S	81.3 W
Paz, la	30	24.10 N	110.38 W
Paz, la	33	16.27 S	68.22 W
Peace, *r*	30	58.30 N	114.30 W
Peabody, *b*	29	79.40 N	66.0 W
Peak, *mts*	30	56.40 N	125.0 W
Peak, The (*mt*)	8	53.25 N	1.50 W
Pearl Cay Lagoon	32	12.30 N	83.40 W
Peccia	8	46.24 N	8.38 E
Pe-chi-li, *g*	21	38.30 N	119.0 E
Pechina	13	36.57 N	2.31 W
Pecos, *r*	30	31.20 N	102.50 W
Pecska	11	46.10 N	21.2 E
Pedro Bank	32	17.10 N	78.30 W
Pedro Camichin, *r*	30	23.0 N	104.35 W
Pedrotallagalla, *mt*	20	7.1 N	80.47 E
Pedroches, Sierra de los (*mts*)	13	38.19 N	4.50 W
Peebles	4	55.38 N	3.13 W
Peebles, *co*	4	55.35 N	3.20 W
Peel	3	54.11 N	4.42 W
Peel	7	51.35 N	5.50 E
Peel Fell (*mt*)	3	55.17 N	2.34 W
Peel, *inl*	24	32.45 S	115.46 E
Peel, *mt*	25	41.10 S	172.40 E
Peel or Nammoy, *r*	24	30.0 S	148.40 E
Peel, *r*	29	65.30 N	135.0 W
Peene, *r*	9	54.0 N	13.50 E
Peer	7	51.7 N	5.27 E
Pegasus, *b*	25	42.25 S	173.10 E
Pegnitz, *r*	10	49.27 N	11.10 E
Pegu	20	17.26 N	96.18 E
Pegu, *prov*	20	18.0 N	95.30 E
Peho, *r*	21	32.31 N	112.2 E
Pei or Feoo	21	29.50 N	107.32 E
Peiho, *r*	21	38.58 N	117.45 E
Peine	9	52.19 N	10.12 E
Peipus, *l*	16	58.40 N	27.35 E
Peitz	9	51.53 N	14.29 E
Pekiang, *r*	21	24.30 N	113.40 E
Peking	21	39.53 N	116.29 E
Pelago, *i*	17	39.20 N	24.5 E
Pelagosa, *i*	12	42.23 N	16.17 E
Pelee, *i*	31	41.46 N	82.45 W
Pelee, *pt*	31	41.54 N	82.39 W
Pelew, *is*	20	7.30 N	134.45 E
Pe-ling, *mts*	21	34.20 N	105.30 E
Pella	22	32.27 N	35.29 E
Pella	28	29.6 S	19.11 E
Pellina, *v*	8	45.52 N	7.25 E
Pelly or Yukon, *r*	29	64.10 N	143.30 W
Pelly, *ft*	30	51.36 N	101.57 W
Pelorus, *sd*	25	41.0 S	174.5 E
Pelotas	33	31.38 S	52.24 W
Pelworm	15	54.31 N	8.40 E
Pemba	28	6.58 S	14.27 E
Pemba, *i*	28	5.0 S	39.40 E
Pembina, *ft*	30	49.0 N	96.55 W
Pembroke	3	51.41 N	4.52 W
Pembroke	25	44.40 S	169.15 E
Pembroke, *co*	3	51.52 N	4.50 W
Pembroke, *co*	28	42.30 S	147.45 E
Penafiel	13	41.38 N	4.9 W
Penafiel	13	41.14 N	8.11 W
Pena Galosa	13	40.18 N	0.25 W
Peñamacor	13	40.5 N	7.9 W
Penang, *i*	20	5.18 N	100.4 E
Penaranda	13	40.54 N	5.10 W
Peñas, *c*	13	43.44 N	5.50 W
Penas, *g*	33	47.25 S	74.30 W
Penedo	33	10.0 S	35.6 W
Penella	13	40.2 N	8.19 W
Penferrada	13	42.33 N	6.32 W
Penguin, *is*	31	47.23 S	57.4 W
Peniche	13	39.22 N	9.22 W
Penicuick	4	55.50 N	3.14 W
Penistone	3	53.33 N	1.36 W
Penmark de, *pt*	6	47.48 N	4.18 W
Pennar, *r*	20	14.35 N	80.8 E
Pennine Alps (*mts*)	12	45.56 N	7.30 E
Pennsylvania, *st*	30	41.0 N	77.30 W
Penobscott, *b*	30	44.14 N	68.50 W
Penobscot, *r*	31	45.53 N	68.40 W
Penpont	4	55.14 N	3.49 W
Penrith	3	54.42 N	2.43 W
Penrith	24	33.46 S	150.42 E
Penrhyn, *is*	23	8.58 S	158.10 W
Penryn	3	50.10 N	5.7 W
Pensacola	30	30.27 N	87.23 W
Pensacola, *b*	30	30.20 N	87.13 W
Pensberg	10	47.47 N	11.18 E
Pentagore	31	44.13 N	81.46 W
Pentland, *hs*	4	55.50 N	3.20 W
Pentland Firth	4	58.42 N	3.20 W
Penza	16	53.15 N	45.5 E
Penza, *gov*	16	53.50 N	44.40 E
Penzance	3	50.7 N	5.31 W
Peoria	30	40.41 N	89.36 W
Pepi Shan, *mts*	21	41.0 N	128.0 E
Pera, *c*	13	39.42 N	3.31 E
Pera, *hd*	24	13.3 S	141.39 E
Perak	20	4.21 N	101.6 E
Pera Khora	17	38.2 N	22.57 E
Perce	31	48.33 N	64.15 W
Perdu, *mt*	13	42.38 N	0.1 E
Perekop	16	46.10 N	33.45 E
Perekop, *g*	16	45.50 N	33.30 E
Pereslav	16	56.55 N	39.15 E
Pergola	12	43.33 N	12.49 E
Peribona or Curious, *r*	31	49.5 N	71.40 W
Périgueux	6	45.11 N	0.44 E
Perim, *i*	27	12.38 N	43.21 E
Peristera	17	38.1 N	22.15 E
Peristeri, *i*	17	39.10 N	23.58 E
Peritia	17	39.45 N	19.55 E
Perleberg	9	53.4 N	11.51 E
Perm	16	58.0 N	56.40 E
Perm, *gov*	16	58.30 N	58.30 E
Pernambuco or Recife	33	8.0 S	35.53 W
Pernambuco, *prov*	33	9.0 S	39.0 W
Pernau	16	58.25 N	24.45 E
Perœa, *country*	22	32.0 N	36.0 E
Peron, *pen*	24	25.45 S	113.45 E
Péronne	6	49.55 N	2.56 E
Perouse la, *str*	21	45.43 N	142.0 E
Perpendicular, *pt*	25	42.5 S	171.25 E
Perpignan	6	42.43 N	2.53 E
Perran, *b*	3	50.22 N	5.9 W
Persante, *r*	9	54.9 N	15.33 E
Pershore	3	52.7 N	2.4 W
Persia	19	33.0 N	53.0 E
Persian, *g*	19	28.5 N	50.0 E
Perth	4	56.24 N	3.27 W
Perth	24	31.52 S	115.58 E
Perth	31	44.54 N	76.27 W
Perth, *co*	4	56.30 N	3.45 W
Peru, *rep*	33	13.0 S	75.0 W
Perugia	12	43.7 N	12.23 E
Peruwelz	7	50.31 N	3.35 E
Perwez	7	50.37 N	4.49 E
Pesaro	12	43.55 N	12.53 E
Pescadore, *is*	21	23.30 N	119.30 E
Pescara	12	42.27 N	14.13 E
Pescara, *r*	12	42.27 N	14.16 E
Peschiera	12	45.42 N	10.5 E
Pescia	12	43.53 N	10.42 E
Pescopagno	12	40.49 N	15.23 E
Peshawur	20	33.59 N	71.30 E
Pesth	11	47.27 N	19.9 E
Petala, *i*	17	38.24 N	21.6 E
Petali, *is*	17	37.59 N	24.16 E
Petchora, *r*	16	67.30 N	52.10 E
Peterborough	3	52.35 N	0.15 W
Peterborough	31	44.17 N	78.24 W
Peterhead	4	57.30 N	1.46 W
Petersburg	30	37.10 N	77.22 W
Petersfield	3	51.1 N	0.57 W
Peter the Great, *g* or Victoria, *b*	21	42.40 N	132.0 E
Peter Wardein	11	45.15 N	19.54 E
Petewahweh, *r*	31	45.56 N	78.10 W
Petite Creuse, *r*	6	46.23 N	1.55 E
Petite Miquelon, *is*	31	46.50 N	56.25 W
Petra, *ruins*	27	30.25 N	35.45 E
Petre, *r*	25	39.55 S	175.7 E
Petriæs, *b*	17	38.24 N	24.12 E
Petrinia	11	45.28 N	16.19 E
Petropaulovski	19	53.10 N	158.32 E
Petropavlovsk	19	54.45 N	69.17 E
Petrovitch	18	41.16 N	23.16 E
Petrovki, *ft*	19	44.46 N	65.46 E
Petrovsk	16	52.20 N	45.20 E
Petrozavodsk	16	61.50 N	34.25 E
Pettau	11	46.26 N	15.56 E
Petten	7	52.46 N	4.39 E
Pettigoe	5	54.33 N	7.50 W
Petune	21	45.28 N	125.3 E
Petworth	3	50.59 N	0.36 W
Pezo da Rego	13	41.15 N	7.39 W
Pfaffenhofen	10	48.31 N	11.31 E
Pfäffikon	8	47.22 N	8.47 E
Pfeffenhausen	10	48.40 N	11.58 E
Pfeffers	8	46.59 N	9.30 E
Pforzheim	10	48.52 N	8.41 E
Pfreimt, *r*	10	49.35 N	12.20 E
Pfüllendorf	10	47.54 N	9.15 E
Pfyn	8	47.36 N	8.56 E
Phanaria	17	37.30 N	21.52 E
Phanefiord	15	54.55 N	12.9 E
Phanga	20	8.14 N	98.16 E
Phantom, *h*	30	32.40 N	99.38 W
Pharaklo	17	36.31 N	23.5 E
Pharpar, *r*	22	33.20 N	36.19 E
Philadelphia	30	39.53 N	75.12 W
Philates	18	39.36 N	20.19 E
Philiatra	17	37.9 N	21.36 E
Philippeville	7	50.12 N	4.32 E
Philippine, *is*	20	12.0 N	123.0 E
Philippo, *c*	17	37.2 N	24.41 E
Philippopoli	18	42.3 N	24.53 E
Philippsburg	10	49.13 N	8.27 E
Philipstad	14	59.40 N	14.10 E
Philipstown	5	53.18 N	7.22 W
Philistines, Country of the	22	31.50 N	34.50 E
Phleva, *i*	17	37.46 N	23.46 E
Phocis or Phthiotis, *nom*	17	38.40 N	22.30 E
Phoenicia	22	33.15 N	35.18 E
Phoenix, *i*	23	3.50 S	170.43 W
Phœnix, *is*	23	4.0 S	171.30 W
Phonia	17	37.54 N	22.17 E
Phonia, *l*	17	37.53 N	22.18 E
Phreneutus	22	33.8 N	36.25 E
Phthiotis or Phocis, *nom*	17	38.40 N	22.30 E
Phtilio	17	39.2 N	22.57 E
Phuien	19	13.0 N	109.0 E
Piacenza	12	45.3 N	9.40 E
Piada	17	37.40 N	23.8 E
Piahia	25	35.20 S	174.10 E
Piana	17	37.35 N	22.15 E
Pianosa, *i*	12	42.35 N	10.3 E
Pianoso, *i*	12	42.12 N	15.47 E
Piasina, *l*	19	69.20 N	94.30 E
Piasini, *r*	19	72.0 N	91.0 E
Piatigorsk	16	44.5 N	43.0 E
Piauhi, *prov*	33	8.30 S	42.30 W
Piauhi, *r*	33	8.45 S	42.21 W
Piave, *r*	12	45.35 N	12.35 E
Piavo, *l*	16	66.40 N	31.10 E
Piazza	12	37.22 N	14.22 E
Pichincha, *vol*	33	0.3 S	78.32 W
Pickering	3	54.15 N	0.43 W
Picogome, *l*	31	49.45 N	71.5 W
Picton	24	34.12 S	150.39 E
Picton	25	41.18 S	173.48 E
Picton	31	44.1 N	77.12 W
Pictou	30	45.42 N	62.45 W
Pidaris, *r*	17	38.24 N	21.35 E
Piedimonte	12	41.20 N	14.23 E
Piedmont, Principality	12	45.0 N	8.0 E
Piedra Buena	13	38.55 N	4.19 W
Pielisiarvi, *l*	16	63.10 N	29.30 E
Pieman, *r*	23	41.40 S	145.0 E
Pierce, *pt*	24	14.0 S	129.28 E
Pierre au Calumet	30	57.19 N	110.59 W
Pierre Pertuis (*pass*)	8	47.13 N	7.12 E
Pietermaritzburg	28	29.41 S	30.3 E
Pietrasanta	12	43.57 N	10.13 E
Pike, *ft*	30	49.35 N	74.52 W
Pikerni	17	37.39 N	22.26 E
Pilatus, *mt*	8	46.58 N	8.15 E
Pilaya, *r*	33	20.55 S	64.20 W
Pilcomayo	33	24.30 S	54.38 W
Pilcomayo, *r*	33	24.30 S	58.38 W
Pileebheet	20	28.34 N	79.48 E
Pilgram	11	49.26 N	15.15 E
Pilica, *r*	16	51.55 N	21.25 E
Pillar	33	26.57 S	58.53 W
Pillar, *c*	33	52.49 S	74.37 W
Pillau	9	54.40 N	19.56 E
Pillkallen	9	54.47 N	22.30 E
Pilltown	5	52.22 N	7.20 W
Pilsen	11	49.47 N	13.25 E
Pinalenoa, *mts*	30	34.0 N	111.0 W
Pindare, *r*	33	3.50 S	45.22 W
Pindars, *r*	28	24.0 S	27.0 E
Pind Dadun Khan	20	32.36 N	72.59 E
Pindus, *mts*	17	39.15 N	21.46 E
Pines, *i*	23	22.40 S	167.33 E
Pine, *is*	39	24.47 N	81.30 W
Pinega	16	64.41 N	43.33 E
Pinega, *r*	16	64.10 N	43.0 E
Pine Island, *l*	30	54.0 N	102.0 W
Pinerolo	12	44.53 N	7.19 E
Pinghai	21	37.0 N	129.30 E
Ping-liang	21	35.34 N	106.42 E
Ping-lo	21	24.23 N	110.25 E
Ping-ting	21	37.51 N	113.42 E
Ping-yoo	21	26.43 N	107.22 E
Pinhel	13	40.50 N	6.57 W
Pinneberg	15	53.39 N	9.47 E
Pinos, de, *i*	32	21.40 N	82.40 W
Pins, au, *pt*	31	42.17 N	81.57 W
Pinsk	16	52.10 N	26.10 E
Pinsk, Marshes of	16	52.0 N	27.0 E
Pin-yang	21	36.3 N	111.32 E
Piombino	12	45.37 N	11.59 E
Piove	12	45.17 N	12.1 E
Piperi, *i*	17	39.21 N	24.30 E
Piperno	12	41.28 N	13.12 E
Piquiry, *r*	33	17.40 S	53.30 W
Piraeus	17	37.56 N	23.38 E
Pirano	11	45.30 N	13.37 E
Pirayanara, *r*	33	7.0 S	61.53 W
Pirmasens	10	49.12 N	7.37 E
Pirna	10	50.57 N	13.56 E
Pirot or Sharkoi	18	43.10 N	22.36 E
Pisa	12	43.43 N	10.23 E
Pisa, *mt*	25	44.45 S	169.15 E
Pisco	33	13.45 S	76.5 W
Pisco, *b*	33	13.50 S	76.10 W
Pisck	11	49.17 N	14.9 E
Pisino	12	45.14 N	13.56 E
Pistoja	12	43.57 N	10.55 E
Pisuerga, *r*	13	41.52 N	4.32 W
Pitcairn, *i*	23	24.58 S	130.15 W
Pitea	14	65.20 N	21.30 E
Pitea, *r*	14	65.40 N	20.50 E
Pithiviers	6	48.11 N	2.15 E
Pithyusæ, *is*	13	38.50 N	1.30 E
Pitie	30	22.23 N	110.58 W
Pitlochrie	4	56.42 N	3.44 W
Pitsunda	16	43.10 N	40.20 E
Pittenweem	4	56.13 N	2.44 W
Pittsburg	30	40.27 N	80.1 W
Piura	33	5.12 S	80.52 W
Piuro	8	46.19 N	9.27 E
Pizzo	12	38.48 N	16.12 E
Placentia	31	47.14 N	54.4 W
Placentia, *b*	31	47.15 N	54.30 W
Plada, *i*	4	55.27 N	5.7 W
Plaffeyren	8	46.44 N	7.17 E
Plainby	24	24.43 S	150.9 E
Plan	11	49.51 N	12.39 E
Planas or French Cays	32	22.34 N	73.30 W
Planberg (*mt*)	10	47.36 N	11.42 E
Plasencia	13	40.5 N	6.5 W
Plassy	20	23.46 N	88.10 E
Plassy, *r*	25	39.35 S	177.2 E
Plata, la	33	2.24 N	75.45 W
Plata, de la, *r*	33	36.0 S	55.0 W
Plata la, or Argentine Confederation	33	30.0 S	65.0 W
Plata Sierra de la (*mts*)	30	37.40 N	108.0 W
Platani, *r*	13	37.23 N	13.16 E
Platanistos	17	38.1 N	24.31 E
Platanos, *i*	17	36.19 N	22.54 E
Platifer, *mt*	8	46.29 N	8.37 E
Platœa	17	38.13 N	23.16 E
Platsa	17	36.49 N	22.19 E
Platta	8	46.39 N	8.51 E
Platte City	30	39.25 N	94.40 W
Platte or Nebraska, *r*	30	40.50 N	100.0 W
Platten See (*l*)	11	46.49 N	17.45 E
Plattsburg	30	44.42 N	73.27 W
Platz	8	46.40 N	9.18 E
Plau	9	53.27 N	12.13 E
Plauen	10	50.29 N	12.9 E
Plaz	8	46.37 N	9.9 E
Pleasant, *i*	23	0.18 S	167.12 E
Plenty, *b*	25	37.30 S	177.0 E
Pleschen	9	51.54 N	17.49 E
Pless	9	49.59 N	18.57 E
Plevna	18	43.27 N	24.35 E
Pleystein	10	49.39 N	12.23 E
Plock	16	52.30 N	19.50 E
Plock, *gov*	16	52.50 N	20.50 E
Ploermel	6	47.55 N	2.23 W
Plombieres	6	47.58 N	6.30 E
Plon	15	54.9 N	10.25 E
Ploner See (*l*)	15	54.8 N	10.25 E
Plover	30	44.27 N	89.27 W
Ployesti	18	44.56 N	26.14 E
Pluto, *mt*	24	25.5 S	147.18 E
Plymouth	3	50.22 N	4.6 W
Plymouth	32	16.46 N	62.20 W
Plynlymmon (*mt*)	3	52.28 N	3.45 W
Po, *r*	12	44.58 N	11.50 E
Po, *r*, Mouths of	12	44.55 N	12.28 E
Poake	28	11.4 S	16.57 E
Pobla, la	13	42.15 N	1.4 E
Pocklington	3	53.57 N	0.45 W
Podhorze, *r*	11	48.49 N	26.17 E
Pod-kamenaia Tunguska, *r*	19	62.0 N	97.0 E
Podolia, *gov*	16	48.40 N	28.0 E
Podolsk	16	55.30 N	37.35 E
Poggy, *is*	20	3.10 S	100.35 E
Poile, la, *b*	31	47.45 N	58.30 W
Pointe à Pitre	32	16.17 N	61.27 W
Point Levi	31	46.48 N	71.11 W
Poison, *b*	25	44.35 S	167.45 E
Poitiers	6	46.34 N	0.22 E
Poix	6	49.46 N	1.59 E
Poix	7	50.1 N	5.48 E
Pojana Ruska, *mt*	11	45.40 N	22.25 E
Pokarae	25	38.32 S	178.15 E
Pokerau, *l*	25	42.43 S	171.35 E
Pokhura	20	26.53 N	71.54 E
Pokrov	16	55.52 N	39.15 E
Pola	11	44.53 N	13.50 E
Pola	13	43.16 N	5.34 W
Pola de Lena	13	43.13 N	5.49 W
Poland, Kingdom of	16	51.40 N	21.40 E
Poliani	17	37.10 N	22.10 E
Policastro	12	39.7 N	16.49 E
Policastro	12	40.3 N	15.33 E
Policastro, *g*	12	40.0 N	15.35 E
Policzka	11	49.41 N	16.13 E
Polignano	12	41.0 N	17.13 E

	Map.	Lat.	Long.
Poligny	6	46.49 N	5.43 E
Polino, *i*	17	36.46 N	24.39 E
Politika	17	38.33 N	23.33 E
Politz	9	53.33 N	14.33 E
Polizzi	13	37.47 N	13.59 E
Polockis, *is*	21	39.20 N	122.50 E
Poltava	16	49.35 N	34.38 E
Poltava, *gov*	16	50.0 N	33.0 E
Polykandro, *i*	17	36.37 N	24.55 E
Polynesia	23	11.0 S	160.0 W
Pomba, *b*	28	12.50 S	40.28 E
Pombal	13	39.55 N	8.35 W
Pomerania, *prov*	9	53.50 N	15.0 E
Pomeranian, *b*	9	54.10 N	14.15 E
Pomona, *i*	4	59.0 N	3.10 W
Ponany	20	10.46 N	75.58 E
Pondicherry	20	11.56 N	79.48 E
Pondiko Nisi, *c*	17	39.3 N	23.18 E
Pondiko Nisi, *i*	17	39.3 N	23.21 E
Ponds, *b*	29	72.45 N	77.0 W
Poneviej	16	55.44 N	24.22 E
Ponnar, *r*	20	12.10 N	78.30 E
Pons	6	45.34 N	0.31 W
Pons	13	41.53 N	1.19 E
Pontalegre	13	39.15 N	7.26 W
Pontarlier	6	46.54 N	6.21 E
Pont Audemer	6	49.20 N	0.29 E
Pontchartrain, *l*	30	30.10 N	90.0 W
Ponte	8	46.34 N	9.55 E
Pontecorvo	12	41.28 N	13.42 E
Ponte do Lima	13	41.46 N	8.27 W
Pontedera	12	43.40 N	10.38 E
Ponte do Soro	13	39.17 N	7.51 W
Pontefract	3	53.43 N	1.18 W
Ponte Tresa	8	45.58 N	8.51 E
Pontevedra	13	42.28 N	8.35 W
Pontevedra, *prov*	13	42.26 N	8.25 W
Pontevico	12	45.16 N	10.4 E
Pontianak	20	0.6 S	109.18 E
Pontine Marshes	12	41.25 N	13.5 E
Pont l'Eveque	6	49.17 N	0.10 E
Pontoise	6	49.3 N	2.6 E
Pontremoli	12	44.23 N	9.52 E
Pontresina	8	46.29 N	9.54 E
Pontypool	3	51.43 N	3.3 W
Ponza, *i*	12	40.50 N	12.57 E
Ponza, *is*	12	40.55 N	12.57 E
Poo	21	34.48 N	110.16 E
Poodoocottah	20	10.22 N	78.52 E
Pooeul	21	23.3 N	110.7 E
Pookiang	21	30.16 N	103.38 E
Poole	3	50.43 N	1.59 W
Poole, *b*	3	50.41 N	1.52 W
Poolewe	4	57.46 N	5.36 W
Poonah	20	18.29 N	73.53 E
Poongde	20	18.26 N	95.33 E
Poopochoro, *l*	33	18.30 S	67.0 W
Poorbunder	20	21.37 N	69.43 E
Poorce or Juggernaut	20	19.46 N	85.50 E
Poor Knights, *is*	25	35.33 S	174.41 E
Popayan	33	2.23 N	76.35 W
Poperinghe	7	50.52 N	2.43 E
Pop Ivan, *mt*	11	47.57 N	24.30 E
Popocatepetl, *mt*	29	18.59 N	98.33 W
Popovka	16	51.10 N	45.52 E
Poprad, *r*	11	49.15 N	20.38 E
Porangahau	25	40.15 S	176.41 E
Porangahau, *r*	25	40.16 S	176.46 E
Porcupine, *r*	29	66.50 N	148.0 W
Pordenone	13	45.57 N	12.39 E
Poria, *cr*	24	28.44 S	142.44 E
Porirua, *harb*	25	41.5 S	174.50 E
Porkhov	16	57.50 N	29.30 E
Porlock Quay	3	51.13 N	3.38 W
Poro	21	44.1 N	119.30 E
Poromushir, *i*	19	50.30 N	155.30 E
Poros	17	37.30 N	23.27 E
Paros, *i*	17	37.30 N	23.28 E
Porrentruy	8	47.25 N	7.4 E
Porretta	13	44.10 N	10.58 E
Porsanger, *fd*	14	70.40 N	25.40 E
Porsgrund	14	59.8 N	9.41 E
Portadown	5	54.26 N	6.27 W
Portaferry	5	54.23 N	5.33 W
Portage City	30	43.31 N	89.22 W
Portage du Fort	31	45.49 N	76.33 W
Port Alegre	33	18.5 S	39.42 W
Port Aliveri	17	38.23 N	24.3 E
Port à Piment	33	19.40 N	72.59 W
Portarlington	5	53.9 N	7.11 W
Port Askaig	4	55.51 N	6.7 W
Port Augusta	24	32.35 S	137.40 E
Port au Port, *b*	31	48.30 N	58.48 W
Port au Prince	33	18.37 N	72.18 W
Port Ayan	19	56.17 N	138.10 E
Port Bardiah	27	31.41 N	25.3 E
Port Beaufort	23	34.25 S	20.53 E
Port Bowen	24	22.31 S	150.37 E
Port Castries	33	14.0 N	60.58 W
Port Chalmers	25	45.46 S	170.30 E
Port Choiseul	23	15.25 S	49.40 E
Port Curtis	24	23.58 S	151.21 E
Port Dalrymple	23	41.6 S	146.46 E
Port Davey	23	43.22 S	146.0 E
Port Denison	24	20.3 S	148.10 E
Port Desire	33	47.47 S	65.48 W
Port Durnford	27	1.5 S	41.55 E
Port Eliot	24	35.40 S	138.47 E
Port Elizabeth	28	33.57 S	25.37 E
Portendik	26	18.7 N	15.55 W
Port Epsiphia	17	36.37 N	23.2 E
Port Frederick	23	41.12 S	146.20 E
Port Gallegos	33	51.40 S	69.0 W
Port Gavrion	17	37.52 N	24.44 E
Port Glasgow	4	55.56 N	4.41 W
Portglenone	5	54.52 N	6.28 W
Port Hieraka	17	36.47 N	23.4 E
Port Hood	31	46.2 N	61.33 W
Port Hope	31	43.58 N	78.20 W
Port Hudson	30	30.43 N	91.13 W
Port Huron	30	42.59 N	82.29 W
Port Irene	17	37.28 N	24.25 E
Portland	23	40.53 S	147.55 E
Portland	24	38.21 S	141.32 E
Portland	29	45.10 N	66.1 W
Portland	30	45.31 N	122.31 W
Portland	30	43.40 N	70.20 W
Portland, *b*	24	38.20 S	141.50 E
Portland, *c*	23	40.44 S	148.0 E
Portland, *i*	25	39.18 S	177.54 E
Portland, *pt*	30	58.48 N	78.30 W
Portland, Bill of	(c) 3	50.31 N	2.26 W
Port Lascrew	21	39.20 N	127.30 E
Port Lavacca	30	28.40 N	96.32 W
Portlaw	5	52.17 N	7.18 W
Port Limeni	17	36.41 N	22.23 E
Port Liverpool	28	12.4 S	49.6 E
Port Louis	28	20.18 S	57.31 E
Port Luke	28	12.30 S	49.40 E
Port Lyttelton	25	43.40 S	172.45 E
Port Macquarie	24	31.27 S	152.52 E
Portmagee	5	51.53 N	10.21 W
Port Manvers	29	56.58 N	62.27 W
Port Melamo	28	14.0 S	40.28 E
Port Mokamba	28	15.8 S	40.27 E
Port Natal	28	29.54 S	30.53 E
Port Naussa	17	37.8 N	25.14 E
Port Nelson	29	43.23 N	79.48 W
Port Nelson	30	57.6 N	93.35 W
Portneuf	31	46.43 N	71.52 W
Portneuf, *r*	31	48.42 N	69.12 W
Port Nicholson	25	41 20 S	174.55 E
Porto, *g*	6	42.15 N	8.38 E
Porto Alegre	33	30.1 S	50.4 W
Portobello	4	55.57 N	3.7 W
Porto Bello	33	9.29 N	79.36 W
Porto Cabello	33	10.35 N	68.5 W
Porto Calvo	33	9.0 S	35.32 W
Porto Feliz	33	23.0 S	47.23 W
Porto Ferrajo	12	42.48 N	10.18 E
Porto Gruaro	11	45.46 N	12.51 E
Porto Imperial	33	10.19 S	47.21 W
Porto Maurizio	12	43.53 N	8.1 E
Porton Craig	4	56.24 N	2.50 W
Porto Novo	20	11.28 N	79.46 E
Porto Plata	33	19.47 N	70.39 W
Port Orford	30	42.40 N	124.30 W
Porto Seguro	33	16.22 S	34.58 W
Porto Torres	12	40.50 N	8.24 E
Porto Vecchio	6	41.35 N	9.15 E
Portoviejo	33	1.2 S	79.50 W
Portpatrick	4	54.51 N	5.6 W
Port Pegasus	25	47.12 S	167.55 E
Port Phillip	24	38.10 S	144.50 E
Port Phtilio	17	39.0 N	22.59 E
Point Pleasant	30	38.49 N	82.0 W
Port Radama	28	14.0 S	47.47 E
Portree	4	57.25 N	6.12 W
Port Royal	32	17.55 N	76.52 W
Port Rush	5	55.13 N	6.40 W
Port San Julian	33	49.15 S	67.33 W
Port San Quentin	30	30.21 N	116.18 W
Port Santa Cruz	33	50.10 S	68.15 W
Portsmouth	3	50.48 N	1.4 W
Portsmouth	30	38.41 N	82.53 W
Portsmouth	30	43.2 N	70.49 W
Port Sonachan	4	56.20 N	5.13 W
Port Sorell	23	41.12 S	146.33 E
Portsoy	4	67.41 N	2.42 W
Port Stanley	31	42.41 N	81.18 W
Portstewart	5	55.12 N	6.43 W
Portugal	2	40.0 N	8.30 W
Portugalete	13	43.21 N	3.4 W
Portumna	5	53.6 N	8.13 W
Port Vendres	6	42.33 N	3.7 E
Port William	4	54.46 N	4.35 W
Posarevatz	13	44.38 N	21.11 E
Poschiavo	8	46.19 N	10.4 E
Posen	9	52.24 N	16.51 E
Posen, *gov*	9	52.30 N	16.40 E
Posen, *prov*	9	52.16 N	16.50 E
Possession, *i*	28	26.51 S	15.7 E
Poszetchon	16	58.30 N	39.15 E
Potamo	17	36.20 N	22.57 E
Potchefstrom	28	26.50 S	27.30 E
Potenza	13	40.39 N	15.48 E
Potes	13	43.12 N	4.33 W
Poti	16	42.10 N	41.45 E
Potomac, *r*	30	38.10 N	77.0 W
Potongotongo	25	38.20 S	176.1 E
Potosi	33	19.38 S	65.25 W
Potsdam	9	52.24 N	13.3 E
Potsdam, *gov*	9	52.35 N	13.10 E
Pottsville	30	40.41 N	76.17 W
Poulton	3	53.52 N	2.58 W
Poverty, *b*	25	38.36 S	178.2 E
Povienctz	16	62.55 N	34.45 E
Povoacao	33	10.42 S	65.3 W
Povoa de Varzim	13	41.24 N	8.37 W
Povolgskoi	16	57.20 N	43.10 E
Pow-an	21	40.20 N	115.10 E
Powder, *r*	30	45.40 N	105.17 W
Power, *hd*	5	51.47 N	8.10 W
Pow-king	21	27 10 N	111.22 E
Pow-ning	21	31.36 N	106.2 E
Pow-ting	21	38.49 N	115.37 E
Po Yang, *l*	21	29.0 N	116.0 E
Poza	13	42.35 N	3.35 W
Poza de la Peña	13	38.52 N	1.48 W
Pozega	11	45.19 N	17.42 W
Pozo Blanco	13	38.25 N	4.44 W
Prades	6	42.37 N	2.26 E
Præsto	15	55.7 N	12.1 E
Præsto, *amt*	15	55.15 N	12.3 E
Præsto, *b*	15	55.13 N	12.12 E
Praga	16	52.20 N	21.8 E
Prague	11	50.5 N	14.25 E
Prairie, la	31	45.35 N	73.30 W
Prairie du Chien	30	43.3 N	91.6 W
Prato	12	43.53 N	11.5 E
Právia	13	43.31 N	6.5 W
Preetz	15	54 13 N	10.17 E
Pregel, *r*	9	54.40 N	20.42 E
Premia	8	46.16 N	8.21 E
Premuda	11	44.18 N	14.40 E
Prenzlow	9	53.20 N	13.50 E
Preparis, North, *chan*	20	15.15 N	93.15 E
Preparis, South, *chan*	20	14.30 N	93.15 E
Prerau	11	49.29 N	17.27 E
Prescott	30	44.33 N	77.37 W
Preservation, *inl*	25	46.0 S	166.35 E
Presidio del Norte	30	29.32 N	104.30 W
Pressburg	11	48.9 N	17.5 E
Presteign	3	52.17 N	3.1 W
Preston	3	53.46 N	2.43 W
Preston	30	33.49 N	96.47 W
Preston, *c*	24	20.52 S	116.3 E
Prestonpans	4	55.57 N	2.59 W
Prestwick	4	55.30 N	4.37 W
Preto, *r*	33	16.50 S	46.12 W
Pretoria	28	25.53 S	29.6 E
Preuss Holland	9	54.4 N	19.40 E
Preussisch Eylau	9	54.14 N	20.40 E
Prevesa	17	38.56 N	20.42 E
Priego	13	40.23 N	2.25 W
Priepolie	18	43.14 N	19.47 E
Prilip	18	41.18 N	21.30 E
Priluki	16	50.30 N	32.0 E
Primaro, *r*	12	44.35 N	12.15 E
Primeiras, *is*	28	17.20 S	38.40 E
Primorsk, *dist*	19	55.0 N	140.0 E
Prince Albert, *sd*	29	70.25 N	116.0 W
Prince Albert Land	29	72.0 N	114.0 W
Prince Alfred, *c*	29	74.3 N	123.48 W
Prince Edward Island, *prov*	31	46.25 N	63.30 W
Prince of Wales, *c*	29	65.33 N	167.59 W
Prince of Wales, *i*	24	10.40 S	142.14 E
Prince of Wales, *i*	29	55.30 N	133.0 W
Prince Patrick, *i*	29	76.40 N	120.0 W
Prince Regent, *r*	24	13.20 S	125.0 E
Prince's, *i*	26	1.23 N	7.18 E
Princess Charlotte, *b*	24	14.20 S	144.0 E
Princetown	31	46.33 N	63.45 W
Prince William, *sd*	29	60.20 N	146.30 W
Prior, *c*	13	43.35 N	8.20 W
Pripet, *r*	16	51.30 N	29.40 E
Prisrend	18	42.8 N	21.0 E
Pristina	18	42.30 N	21.18 E
Privas	6	44.44 N	4.37 E
Procopanista, *g*	17	38.20 N	21.15 E
Prodano, *i*	17	37.2 N	21.34 E
Prome	20	18.47 N	95.17 E
Promise, *pl*	24	17.57 S	140.0 E
Promontore, *c*	11	44.50 N	13.58 E
Pronsk	16	54.10 N	39.35 E
Proskurov	16	49.25 N	26.57 E
Prosna, *r*	9	52.3 N	17.46 E
Prossnitz	11	49.31 N	17.5 E
Prostovitsa	17	37.55 N	21.44 E
Prousos	17	38.45 N	21.40 E
Providence	30	41.47 N	71.27 W
Providence, *c*	25	46.0 S	166.35 E
Providence, *i*	26	9.15 S	51.17 E
Providence, *chan.* North-west	32	26.10 N	78.40 W
Provideneiales, *i*	32	21.50 N	72.15 W
Provincia de Oriente	33	2.30 S	74.0 W
Provins	6	48.33 N	3.17 E
Provo	30	40.10 N	111.49 W
Prudhoe Land	29	78.25 N	70.0 W
Prüm	9	50.13 N	6.26 E
Prunelli	12	41.59 N	9.3 E
Prussia, Kingdom of	2	52.30 N	15.0 E
Pruth, *r*	18	45.45 N	28.16 E
Prutz	11	47.4 N	10.41 E
Przemysl	11	49.49 N	22.48 E
Psakhna	17	38.35 N	23.9 E
Psara, *i*	18	38.33 N	25.33 E
Psari	17	38.1 N	21.23 E
Psel, *r*	16	49.15 N	33.45 E
Pskov	16	57.50 N	28.30 E
Pskov, *gov*	16	57.0 N	29.50 E
Pteri, *mt*	17	39.5 N	21.33 E
Pubna	20	24.1 N	89.7 E
Pudosh	16	61.51 N	36.50 E
Puebla	29	18.59 N	98.2 W
Puebla, la	13	37.59 N	2.26 W
Pueblo	30	38.18 N	104.40 W
Puente del Arzobispo	13	39.45 N	5.7 W
Puentedeume	13	43.24 N	8.6 W
Puerto Culebra	32	10.34 N	85.34 W
Puerto de Pajares	13	43.0 N	5.39 W
Puerto de Santa Maria	13	36.37 N	6.14 W
Puerto d'España	32	10.36 N	61.30 W
Puertollano	13	38.42 N	4.8 W
Puerto Mayor	13	39.45 N	3.15 E
Puerto Menor	13	39.54 N	3.12 E
Puerto Montt	33	41.30 S	72.58 W
Puerto Principe	32	21.23 N	77.56 W
Puerto Rico, *i*	32	18.18 N	66.30 W
Puget Theniers	6	43.59 N	6.51 E
Puketoi Range (*mts*)	25	40.35 S	176.15 E
Pukuki, *l*	25	44.10 S	170.15 E
Pulicat	20	13.23 N	80.18 E
Pulicat *i*	20	13.33 N	80.8 E
Pulsnitz	10	51.11 N	14.1 E
Punakaiko	25	42.14 S	171.20 E
Punakha	20	27.35 N	89.42 E
Pun Chagan, *l*	21	44.10 N	99.36 E
Punderpoor	20	17.39 N	75.21 E
Punjab, *p. w*	20	31.25 N	72.30 E
Punnah	20	24.42 N	80.14 E
Puno	33	15.55 S	70.55 W
Punta, *c*	17	38.57 N	20.45 E
Punta Arenas	33	53.8 S	70.56 W
Pupuarue	25	37.55 N	177.1 E
Purchena	13	37.22 N	2.22 W
Purmerend	7	52.31 N	4.57 E
Purneah	20	25.46 N	87.31 E
Purraindá	20	18.15 N	75.27 E
Pushti Koh (*mts*)	18	33.10 N	47.0 E
Putere	25	38.45 S	177.10 E
Putlam	20	7.57 N	79.51 E
Putteeala	20	30.17 N	76.24 E
Putten	7	52.16 N	5.36 E
Putumaya *r*	33	2.10 S	72.0 W
Putzig	9	54.43 N	18.22 E
Puy, le	6	45.2 N	3.53 E
Puy de Dome, *dep*	6	45.45 N	3.10 E
Puyde Dome, *mt*	6	45.46 N	2.56 E
Pyramid, *l*	30	40.0 N	119.40 W
Pyrenees, *mts*	13	42.40 N	0.40 E
Pyrénées Orientales, *dep*	6	42.35 N	2.30 E
Pyrgos	17	36.38 N	22.23 E
Pyrgos	17	37.40 N	21.26 E
Pyrgos	17	37.38 N	25.1 E
Pyrgos	17	38.4 N	22.39 E
Pyrgos, *c*	17	36.58 N	25.13 E
Pyritz	9	53.10 N	14.53 E
Pyrmont	9	52.0 N	9.12 E
Pyton	20	19.28 N	75.26 E
Quanam	33	2.26 N	50.45 W
Quang	21	32.16 N	115.3 E
Quang-hai	21	21.58 N	112.48 E
Quang-nan	21	24.6 N	105.7 E
Quango or Congo, *r*	28	7.30 S	18.25 E
Quang-ping	21	36.34 N	115.68 E
Quang-si	21	24.47 N	103.47 E
Quang-si, *prov*	21	24.0 N	108.30 E
Quang-sin	21	28.25 N	118.5 E
Quang-tung, *prov*	21	23.30 N	114.0 E
Quapelle, *r*	30	50.42 N	104.0 W
Quaraim, *r*	33	30.10 S	57.0 W
Quarnero, *chan*	11	44.50 N	14.10 E
Quarnerolo, *chan*	11	44.30 N	14.45 E
Quatre Bras	7	50.34 N	4.27 E
Queanbeyan	24	35.26 S	149.17 E
Quebec	31	46.48 N	71.13 W
Quebec, *dist*	31	47.0 N	71.0 W
Queen Adelaide, *i*	33	52.20 S	74.30 W
Queen Charlotte, *i*	30	53.50 N	132.10 W
Queen Charlotte, *sd*	25	41.20 S	174.20 E
Queen Charlotte, *sd*	30	51.0 N	128.0 W
Queen's, *chan*	24	14.28 S	129.25 E
Queen's, *co*	5	53.0 N	7.25 W
Queensberry, *h*	4	55.16 N	3.35 W
Quensferry	4	55.59 N	3.23 W
Queensland Colony	24	24.0 S	147.0 E
Queenstown	5	51.51 N	8.17 W
Queenstown	25	45.0 S	168.40 E
Queenstown	28	31.53 S	26.52 E
Queenstown	33	7.15 N	58.32 W
Quei	21	30.58 N	110.53 E
Quei-chow	21	31.6 N	109.7 E
Quei-chow, *prov*	21	27.0 N	106.30 E
Quei-ling	21	25.14 N	110.13 E
Queis, *r*	9	51.18 N	15.25 E
Quei-te	21	34.30 N	115.55 E
Quei-yang	21	26.31 N	106.20 E
Quejo de, *c*	13	43.32 N	3.34 W
Quejola	13	38.53 N	2.15 W
Quelpaert, *i*	21	33.20 N	126.30 E
Queretaro	29	20.36 N	100.10 W
Querimba, *dist*	28	12.33 S	39.0 E
Querimba, *is*	28	11.50 S	40.30 E
Quesnelle, *l*	30	52.50 N	121.35 W
Quibdo	33	5.36 N	71.43 W
Quiberon	6	47.30 N	3.7 W
Quickborn	15	53.43 N	9.53 E
Quilimane	28	17.45 S	36.44 E
Quillan	6	42.54 N	2.11 E
Quiloa Kiloa or Kilwa	28	9.0 S	39.29 E
Quilon	20	8.52 N	76.37 E
Quimper	6	48.3 N	4.2 W
Quimperlé	6	47.53 N	3.32 W
Quincy	30	39.51 N	91.20 W

	Map.	Lat. ° ′	Long. ° ′
Quin-hon	19	13.46 N	109.9 E
Quintana	13	38.35 N	5.37 W
Quintanar	13	39.35 N	3.2 W
Quinto	8	46.1 N	8.43 E
Quinzes, les, *l*	31	47.45 N	79.5 W
Quiraing, *h*	4	57.38 N	6.13 W
Quita Suena Bank	32	14.20 N	81.10 W
Quito	33	0.13 N	78.23 W
Quito, *r*	28	14.25 S	19.25 E
Quoich, *l*	4	57.4 N	5.18 W
Quoilagh, *b*	5	51.42 N	10.0 W
Quorra or Niger, *r*, Mouths of the	26	4.25 N	6.0 E
Raab	11	47.38 N	17.45 E
Raab, *r*	11	47.42 N	17.48 E
Raalte	7	52.23 N	6.16 E
Raasay, *i*	4	57.25 N	6.3 W
Raasay, *sd*	4	57.27 N	6.7 W
Rabat	26	34.2 N	6.46 W
Rabba (Ar or Rabbath Moab)	22	31.19 N	35.45 E
Rabbai	28	3.48 S	39.32 E
Rabbath Ammon	22	31.56 N	35.59 E
Rab el Khali, el, desert	19	21.0 N	50.0 E
Rabudos, *r*	33	45.12 S	73.0 W
Racconigi	12	44.47 N	7.39 E
Race, *c*	31	46.40 N	53.5 W
Rachel's Tomb	22	31.44 N	35.15 E
Racine	30	42.48 N	87.48 W
Racoon Cay	32	22.24 N	75.46 W
Radack Chain(*is*)	23	10.0 N	170.0 E
Radaune, *r*	9	54.18 N	18.18 E
Radeberg	10	51.7 N	13.55 E
Radeburg	10	51.13 N	13.43 E
Radnor	3	52.18 N	3.20 W
Radoe, (*i*)	14	60.45 N	5.0 E
Radolphyell	10	47.14 N	8.59 E
Radom	16	51.20 N	21.20 E
Radom, *gov*	16	51.0 N	20.50 E
Radomir	18	42.22 N	23.7 E
Radomysl	11	50.50 N	22.0 E
Radomysl	16	50.30 N	29.15 E
Radstadt	11	47.26 N	13.28 E
Radstock	3	51.18 N	2.27 W
Radstock, *c*	24	33.12 N	134.15 E
Rae, *isth*	29	67.15 N	87.30 W
Rafz	8	47.37 N	8.32 E
Ragg, *dist*	26	26.10 N	13.30 W
Ragged Range (*mts*)	25	43.15 S	171.5 E
Ragnit	9	55.3 N	22.0 E
Ragusa	11	42.38 N	18.7 E
Ragusa	18	36.56 N	14.45 E
Rahova	18	43.44 N	23.58 E
Rahuin Tribe	27	6.0 N	43.35 E
Raimahal	20	25.1 N	87.49 E
Raimeux, *mt*	8	47.18 N	7.26 E
Rainy, *l*	30	48.57 N	93.0 W
Rajahmundry	20	17.8 N	81.49 E
Rajgarh	20	26.19 N	74.36 E
Rajkote	20	22.20 N	70.46 E
Rajpootana	20	26.50 N	74.0 E
Rakaia, *r*	25	43.58 S	172.5 E
Rakka	18	35.56 N	39.3 E
Rakonitz	11	50.6 N	13.45 E
Rakos	11	46.21 N	25.48 E
Rakovpotck	11	45.43 N	15.40 E
Raleigh	20	35.48 N	78.29 W
Ralick Chain (*is*)	23	10.0 N	165.0 E
Ramah	22	31.34 N	35.9 E
Ramah	22	33.7 N	35.20 E
Rambouillet	6	48.39 N	1.49 E
Rameh	22	32.57 N	35.23 E
Rameh	22	32.21 N	35.12 E
Rameswarum, *i*	20	9.15 N	79.20 E
Ramgarh	20	22.56 N	81.0 E
Ramgarh	20	23.44 N	85.28 E
Ramgeer	20	18.33 N	79.34 E
Ramilles	7	50.38 N	4.55 E
Ramleh	22	31.55 N	34.50 E
Ramlöse	15	56.1 N	12.7 E
Ramnad	20	9.22 N	78.48 E
Ramnegarh	20	32.23 N	73.51 E
Ramnuggur	20	27.7 N	84.18 E
Ramor, *l*	5	53.49 N	7.5 W
Rampoor	20	29.47 N	77.26 E
Ramree	20	19.3 N	93.47 E
Ramsey	3	52.27 N	0.6 W
Ramsey	3	54.19 N	4.22 W
Ramsey, *i*	3	51.52 N	5.19 W
Ramsgate	3	51.21 N	1.24 E
Ramu	20	21.23 N	92.22 E
Rance	7	50.10 N	4.15 E
Randa	8	46.6 N	7.46 E
Randall, *ft*	30	42.59 N	98.39 W
Randalstown	5	54.45 N	6.59 W
Randazzo	12	37.50 N	14.57 E
Randböl Heath	15	55.43 N	9.9 E
Randers	15	56.27 N	10.2 E
Randers, *amt*	15	56.25 N	10.25 E
Randers, *fd*	15	56.36 N	10.19 E
Random, *i*	31	48.9 N	53.55 W
Random, *i*	31	48.5 N	53.55 W
Rands, *l*	14	60.30 N	10.30 E
Ranea	14	65.50 N	22.20 E
Ranea, *r*	14	66.5 N	21.50 E
Ranen	14	66.15 N	13.45 E
Ranens, *r*	14	66.20 N	14.40 E
Rangaounou, *b*	26	34.44 S	173.12 E
Rangiora	26	43.18 S	172.38 E
Rangitaiki, *r*	25	38.10 S	177.10 E
Rangitata, *r*	25	44.12 S	171.35 E
Rangitiki, *r*	25	40.15 S	175.18 E
Rangoon	20	16.53 N	96.4 E
Ranidranu, *l*	28	17.15 S	47.3 E
Rankton	25	44.59 S	168.46 E
Rann	11	45.55 N	15.39 E
Rannoch, *l*	4	56.42 N	4.18 W
Rannoch, Muir of	4	56.37 N	4.32 W
Rantum	15	54.51 N	8.18 E
Rapa, *i*	23	27.35 S	146.40 W
Raphoe	5	54.52 N	7.35 W
Raphti, *pt*	17	37.53 N	24.1 E
Rapido, *r*	33	37.45 S	69.45 W
Rapperschwyl	8	47.18 N	8.48 E
Rapphoe, *r*	20	26.35 N	83.26 E
Raratonga, *i*	23	21.22 S	159.54 W
Rardu	14	68.50 N	18.50 E
Raron	8	46.19 N	7.48 E
Ras el Had (*c*)	19	22.24 N	59.49 E
Rasgrad	18	43.31 N	26.36 E
Rasheiya	22	33.31 N	35.55 E
Rashgort	16	63.20 N	48.0 E
Rashin, Wady	22	34.22 N	35.57 E
Rassein, *l*	18	44.50 N	29.0 E
Rassova	18	44.17 N	27.55 E
Rastatt	18	48.52 N	8.12 E
Rastenburg	9	54.4 N	21.23 E
Rathangan	5	53.14 N	6.59 W
Rathcoole	5	53.18 N	6.28 W
Rathcormack	5	52.4 N	8.16 W
Rathdrum	5	52.57 N	6.13 W
Rathenow	9	52.37 N	12.20 E
Rathfryland	5	54.14 N	6.9 W
Rathkeale	5	52.32 N	8.56 W
Rathlee, *hd*	5	54.17 N	9.3 W
Rathlin, *i*	5	55.18 N	6.13 W
Rathmelton	5	55.2 N	7.38 W
Rathmillan	5	55.6 N	7.32 W
Ratho	4	55.56 N	3.24 W
Rathowen	5	53.39 N	7.31 W
Ratibor	9	50.6 N	18.13 E
Ratisbon or Regensburg	10	49.1 N	12.6 E
Rattenberg	11	47.27 N	11.56 E
Rattray	4	56.36 N	3.19 W
Rattray, *hd*	4	57.37 N	1.49 W
Ratzeburg	15	53.42 N	10.45 E
Rauhe Alps (*mts*)	10	48.30 N	9.33 E
Raumo	16	61.5 N	21.35 E
Raveo, *r*	20	32.0 N	74.50 E
Ravenglass	3	54.22 N	3.24 W
Ravenna	12	44.25 N	12.12 E
Ravensburg	10	47.46 N	9.37 E
Ravenstein	7	51.47 N	5.43 E
Rawa	16	51.50 N	20.15 E
Rawbell	24	25.9 S	150.42 E
Rawul Pindee	20	33.36 N	73.3 E
Ray, *c*	31	47.37 N	59.24 W
Raz, *pt*	6	48.3 N	4.43 W
Raza, *pt*	33	40.48 S	62.12 W
Re, de, *i*	6	46.11 N	1.25 W
Reading	3	51.28 N	1.1 W
Real de los Alamos	30	27.25 N	109.0 W
Realejo	32	12.33 N	87.6 W
Reay	4	58.33 N	3.47 W
Recherche, *arch*	24	34.30 S	123.0 E
Recife or Pernambuco	33	8.0 S	35.53 W
Recife, *c*	28	34.2 S	25.43 E
Recogne	7	49.54 N	5.22 E
Red, *b*	5	55.4 N	6.2 W
Red, *hd*	4	56.37 N	2.29 W
Red, *l*	30	51.20 N	94.35 W
Red, *r*	30	31.20 N	92.30 W
Red, *r* of the North	30	49.0 N	97.0 W
Red Fork of Arkansas, *r*	30	36.20 N	98.30 W
Red Sea	27	24.0 N	38.0 E
Red Indian, *l*	31	48.52 N	56.40 W
Red Kangaroo, *cr*	24	15.33 S	136.10 E
Red Main, *r*	10	50.5 N	11.24 E
Red Nab (*c*)	3	54.0 N	2.55 W
Rednitz, *r*	10	49.25 N	11.0 E
Redon	6	47.39 N	2.4 W
Redondo	13	38.39 N	7.27 W
Red River *set*	30	49.30 N	97.0 W
Redruth	3	50.14 N	5.12 W
Redut Kaleh	18	42.16 N	41.39 E
Redwitz	10	50.0 N	12.5 E
Ree, *l*	5	53.32 N	7.58 W
Reechna Dooab, *dist*	20	31.30 N	73.10 E
Reef, *pt*	25	35.11 S	173.6 E
Rees	9	51.47 N	6.24 E
Rees, *r*	25	44.50 S	168.28 E
Reest, *r*	7	52.39 N	6.21 E
Reetz	9	53.16 N	15.31 E
Refaijat, Telul er, *hs*	22	32.17 N	36.48 E
Refnaes (*c*)	15	55.44 N	10.52 E
Regen	10	48.59 N	13.8 E
Regen, *r*	10	49.6 N	12.6 E
Regencia	33	19.33 S	39.40 W
Regensberg	8	47.28 N	8.27 E
Regensburg or Ratisbon	10	49.1 N	12.6 E
Regentstauf	10	49.7 N	12.7 E
Regents Sword (*pen*)	21	39.45 N	122.0 E
Regenwalde	9	53.47 N	15.23 E
Regge, *r*	7	52.29 N	6.23 E
Reggio	12	38.8 N	15.39 E
Reggio	13	44.42 N	10.38 E
Rehoboth	28	23.12 S	16.58 E
Reiche Eberach, *r*	10	49.48 N	10.58 E
Reichenau	8	46.49 N	9.24 E
Reichenau	11	50.9 N	16.19 E
Reichenbach	8	46.38 N	7.42 E
Reichenbach	8	46.43 N	8.11 E
Reichenbach	10	51.8 N	14.47 E
Reichenbach	10	50.37 N	12.17 E
Reichenberg	11	50.47 N	15.3 E
Reichenhall	10	47.42 N	12.51 E
Reichs Wald (*mts*)	10	49.27 N	11.12 E
Reigate	3	51.15 N	0.10 W
Reims	6	49.15 N	4.2 E
Reinfeld	15	53.50 N	10.29 E
Reinga, *c*	25	34.27 S	172.36 E
Reismarkt	11	45.54 N	23.49 E
Reit Diep	7	53.18 N	6.30 E
Rembang	20	6.33 S	111.4 E
Rembo, *r*	28	1.40 S	9.30 E
Remesal	13	42.4 N	6.26 W
Remich	7	49.33 N	6.21 E
Remiremont	6	48.0 N	6.36 E
Remüs	8	46.49 N	10.22 E
Renaix or Ronse	7	50.45 N	3.45 E
Renchen	10	48.35 N	8.1 E
Rendsburg	15	54.18 N	9.40 E
Renfrew	4	55.53 N	4.24 W
Rennes, *co*	4	55.50 N	4.30 W
Rennes	6	48.6 N	1.40 W
Reno, *r*	12	44.44 N	11.30 E
Renwick	25	41.28 S	173.52 E
Reole, la	6	44.35 N	0.2 W
Reps	11	46.0 N	25.7 E
Republican Fork of Pawnee, *r*	30	40.6 N	98.40 W
Repulse, *b*	24	20.30 S	148.43 E
Requena	13	39.31 N	1.9 W
Resanova	16	51.45 N	47.10 E
Resen	15	56.29 N	8.31 E
Reshitza	16	56.45 N	27.20 E
Resht	19	37.18 N	49.38 E
Resolution, *ft*	29	61.3 N	113.27 W
Resolution, *i*	25	45.40 S	166.40 E
Resolution, *i*	29	61.30 N	65.0 W
Resort, *l*	4	58.2 N	7.0 W
Restigouche, *r*	31	47.40 N	67.30 W
Rethel	6	49.32 N	4.21 E
Retimo	18	35.21 N	24.29 E
Retz	11	48.45 N	15.58 E
Retzbach	10	49.54 N	9.48 E
Réunion or Bourbon, *i*	28	21.0 S	55.30 E
Reus	13	41.10 N	1.2 E
Reusel	7	51.22 N	5.10 E
Reuss, *r*	8	47.26 N	8.15 E
Reuss Greitz Principality	10	50.50 N	12.5 E
Reuss Schleitz Principality	10	50.35 N	11.45 E
Reutlingen	10	48.30 N	9.13 E
Revel	16	59.30 N	24.45 E
Revere	11	45.3 N	11.10 E
Revillagigedo, *is*	23	19.25 N	110.30 W
Rewa	25	40.25 S	175.25 E
Rewah	20	24.32 N	81.18 E
Rewah, *st*	20	24.10 N	81.30 E
Rey, *i*	32	8.23 N	78.48 W
Reyak	22	33.52 N	36.0 E
Reyes	33	13.10 S	67.55 W
Reykjavik	15	64.8 N	21.55 W
Reynolds Range (*mts*)	24	22.38 S	133.20 E
Reynosa	13	42.59 N	4.6 W
Rhado	17	37.37 N	22.6 E
Rhætian Alps	8	46.30 N	9.30 E
Rhætian Alps	11	46.27 N	10.56 E
Rhayader	3	52.20 N	3.30 W
Rheinau	8	47.38 N	8.36 E
Rheinbach	9	50.37 N	6.57 E
Rheinfelden	8	47.33 N	7.48 E
Rheingau, *hs*	10	50.4 N	8.0 E
Rhein Hessen, *prov*	10	49.48 N	8.10 E
Rheinsberg	9	53.7 N	12.53 E
Rhenea, *i*	17	37.24 N	25.14 E
Rhenen	7	51.37 N	5.33 E
Rhenish Bavaria (Palatinate)	10	49.20 N	7.35 E
Rhenish Prussia *prov*	9	50.50 N	7.0 E
Rhenoster	28	23.0 S	17.40 E
Rhikhia	17	36.52 N	23.0 E
Rhine, *r*	10	50.12 N	7.34 E
Rhine Falls	10	47.40 N	8.37 E
Rhine, *r*, Mouth of the	7	52.17 N	4.23 E
Rhinns, *pt*	4	55.40 N	6.34 W
Rhinow	9	52.46 N	12.20 E
Rhode, *i*	31	41.29 N	71.20 W
Rhode Island, *st*	30	41.40 N	71.35 W
Rhodes	18	36.23 N	28.14 E
Rhodes, *i*	18	36.10 N	28.0 E
Rhon Gebirge (*mts*)	10	50.22 N	9.58 E
Rhône, *dep*	6	45.40 N	4.35 E
Rhone, *gl*	8	46.36 N	8.22 E
Rhone, *r*	6	46.0 N	5.47 E
Rhone, *r*, Mouths of the	6	43.20 N	4.41 E
Rhouphia, *r*	17	37.36 N	21.27 E
Rhynie	4	57.20 N	2.50 W
Ria, *l*	17	38.45 N	21.11 E
Riachão Villa	33	7.49 S	46.54 W
Riajsk	16	53.45 N	40.0 E
Rialp	13	42.28 N	1.11 E
Riaño	13	42.54 N	4.56 W
Rians	6	43.37 N	5.43 E
Riazan	16	54.45 N	39.50 E
Riazan, *gov*	16	54.50 N	40.20 E
Riba or Deba, *r*	26	6.33 N	8.30 E
Ribachi, *pen*	16	69.45 N	33.0 E
Ribble, *r*	3	53.46 N	2.15 W
Ribbon, *r*	31	48.2 N	74.10 W
Ribe	15	55.19 N	8.46 E
Ribe, *amt*	15	55.35 N	8.40 E
Ribe, *r*	15	55.19 N	8.41 E
Riberac	6	45.15 N	0.21 E
Ribnitz	15	54.15 N	12.28 E
Rice, *l*	31	44.18 N	78.15 W
Richards, *mt*	25	44.17 S	168.14 E
Richibucto	31	46.43 N	64.55 W
Richlieu, *r*	31	45.40 N	73.10 W
Richmond	3	54.25 N	1.43 W
Richmond	23	42.46 S	147.37 E
Richmond	30	37.38 N	77.26 W
Richmond	30	45.40 N	72.11 W
Richmond	30	43.8 N	77.41 W
Richmond, *b*	31	46.37 N	63.47 W
Richmond, *r*	24	28.55 S	153.33 E
Richterswyl	8	47.17 N	8.42 E
Richtersveld	28	28.30 S	17.9 E
Riddes	8	46.10 N	7.13 E
Rideau, *l*	31	41.22 N	76.22 W
Rideau, *r*	31	45.0 N	75.50 W
Ridgeway	30	41.25 N	78.48 W
Ried	11	48.13 N	13.28 E
Riedlingen	10	48.9 N	9.29 E
Riesen Gebirge (*mts*)	11	50.45 N	15.49 E
Riess	4	58.29 N	3.9 W
Rieti	12	42.25 N	12.53 E
Riffelberg Hof	8	45.59 N	7.46 E
Rifstangi, *c*	15	66.33 N	15.58 W
Riga	16	56.57 N	24.3 E
Riga, *g*	16	57.30 N	23.30 E
Righi	8	47.3 N	8.29 E
Rigoulette	30	53.58 N	58.3 W
Riley, *ft*	30	39.7 N	96.45 W
Rilland	7	51.24 N	4.11 E
Rimah Tell	22	32.19 N	37.0 E
Rimar, *mt*	15	65.50 N	18.22 W
Rima Szombat	11	48.23 N	20.5 E
Rimini	12	44.3 N	12.33 E
Rimmon	22	31.56 N	35.16 E
Rimnik	18	45.9 N	24.20 E
Rimnik	18	45.24 N	27.1 E
Rimouski	31	48.26 N	68.34 W
Rimsö	15	56.28 N	10.47 E
Rind	15	56.5 N	8.58 E
Rind, *r*	15	56.4 N	8.59 E
Ringarooma, *b*	15	40.50 S	147.53 E
Ringau, *dist*	10	51.2 N	10.5 E
Ringköbing	15	56.5 N	8.14 E
Ringkjöbing, *amt*	15	56.13 N	8.45 E
Ringköbing or Stavning, *fd*	15	56.0 N	8.13 E
Ringsted	15	55.27 N	11.46 E
Ringvadsöe	14	69.50 N	18.30 E
Riobamba	33	1.38 S	78.40 W
Rio Branco (*r*)	33	1.30 N	61.12 W
Rio de Janeiro	33	22.57 S	43.7 W
Rio de Janeiro, *prov*	33	22.0 S	43.0 W
Rio de la Plata (*r*)	33	36.0 S	55.0 W
Rio Grande or Bravo del Norte (*r*)	30	29.0 N	100.40 W
Rio Grande City	30	26.27 N	98.49 W
Rio Grande or São Piedro do Sul	33	32.6 S	52.18 W
Rio Grande do Norte, *prov*	33	6.0 S	36.30 W
Rio Grande do Sul	33	21.47 S	40.52 W
Riohacha	33	11.31 N	72.58 W
Rioja	33	29.10 S	67.45 W
Rioja, *prov*	33	29.30 S	68.0 W
Riom	6	45.54 N	3.8 E
Riou, de, *i*	16	43.10 N	5.23 E
Ripley	3	54.2 N	1.34 W
Ripley, *ft*	30	46.10 N	94.20 W
Ripoll	13	42.11 N	2.11 E
Ripon	3	54.8 N	1.30 W
Ripon Falls	27	0.28 N	33.28 E
Ritzaieva	16	54.25 N	59.15 E
Riva	12	46.14 N	9.25 E
Rivadeo	13	43.35 N	7.0 W
Rivadesella	13	43.31 N	5.6 W
Rivas or Nicaragua	32	11.30 N	85.47 W
Riverton	25	46.16 S	168.7 E
Riviera di Levante	12	44.10 N	9.20 E
Riviera di Ponente	12	43.45 N	8.10 E
Rivoli	12	45.4 N	7.30 E
Rivoli, *b*	24	37.32 S	139.52 E
Rixhöft	9	54.49 N	18.19 E
Riyah, el	19	24.41 N	46.28 E
Rizah	18	41.2 N	40.32 E
Rizzuto, *c*	12	38.57 N	17.7 E
Ro, *l*	28	4.30 S	34.58 E
Roa	13	41.42 N	3.55 W
Roag, *l*	4	58.12 N	6.45 W
Roagger	15	55.14 N	8.50 E
Roanne	6	46.2 N	4.4 E
Roanoke, *r*	30	36.10 N	77.15 W
Robe, *r*	5	53.38 N	9.12 W
Röbel	9	53.23 N	12.35 E

	Map.	Lat. ° ′	Long. ° ′
Robertstown	5	53.16 N	6.49 W
Robe Town	24	37.6 S	139.48 E
Robin Hood, *b*	3	54.26 N	0.31 W
Robins, *i*	23	40.40 S	145.0 E
Robinson, *mt*	24	29.49 S	122.12 E
Robledo	13	40.28 N	6.29 W
Roca de, *c*	13	38.46 N	9.29 W
Rocca	12	46.25 N	11.58 E
Rochdale	8	53.38 N	2.9 W
Rochechouart	6	45.50 N	0.49 E
Roche Coupée, *ls*	31	48.50 N	73.20 W
Roche Coupée, *r*	31	48.50 N	73.20 W
Rochefort	6	45.56 N	0.57 W
Rochefort	7	50.9 N	5.13 E
Roche La	7	50.11 N	5.34 E
Rochelle La	6	46.9 N	1.9 W
Roches, *pt*	5	51.47 N	8.19 W
Rochester	3	51.24 N	0.31 E
Rochester	30	44.1 N	92.24 W
Rochester	31	43.8 N	77.41 W
Rochford	3	51.35 N	0.45 E
Rochlitz	10	51.3 N	12.47 E
Rock, *i*	30	41.28 N	90.32 W
Rockall Rock	2	57.40 N	14.43 W
Rockhampton	24	23.26 S	150.43 E
Rockingham	24	32.12 S	114.53 E
Rockingham, *b*	24	18.5 S	146.20 E
Rocks or Taura-te-weka, *pt*	25	40.55 S	172.10 E
Rocky, *mts*	29	43.0 N	110.0 W
Rocky Range (*mts*)	25	44.0 S	169.10 E
Rocroy	6	49.55 N	4.31 E
Roda	13	41.59 N	2.16 E
Röda	14	64.10 N	20.0 E
Rodach, *r*	10	50.14 N	11.20 E
Roda La	13	39.12 N	2.9 W
Rodby	15	54.44 N	11.22 E
Rödby, *fd*	15	54.43 N	11.14 E
Rödding	15	56.38 N	8.48 E
Rödding	15	56.30 N	9.30 E
Röder, *r*	10	51.24 N	13.29 E
Röderau	10	51.16 N	13.21 E
Rodèz	6	44.21 N	2.35 E
Roding, *r*	3	51.31 N	0.6 E
Rodriguez	13	43.45 N	7.58 W
Rodriguez, *i*	26	19.48 S	63.10 E
Roe, *r*	5	55.1 N	6.56 W
Roe, *r*	24	15.12 S	125.38 E
Roebuck, *b*	24	18.0 S	122.15 E
Roermonde	7	51.12 N	5.59 E
Roeskilde	15	55.38 N	12.4 E
Roeskilde, *fd*	15	55.53 N	12.2 E
Roeulx	7	50.31 N	4.7 E
Rögnitz, *r*	9	53.17 N	11.17 E
Rogatchev	16	53.0 N	30.0 E
Rohatyn	11	49.27 N	24.32 E
Rohtuk	20	28.53 N	76.35 E
Rojo, *c*	32	17.58 N	67.12 W
Rokell, *r*	26	8.33 N	12.0 W
Rokitzan	11	49.45 N	13.36 E
Rold	15	56.46 N	9.49 E
Rolle	8	46.27 N	6.20 E
Rolleston Range (*mts*)	25	43.10 S	171.15 E
Rollo, *b*	31	46.19 N	62.23 W
Roman	18	46.55 N	26.55 E
Roman Road	22	33.4 N	35.56 E
Romano, *i*	32	22.10 N	77.52 W
Romanova	19	59.51 N	69.20 E
Romans	6	45.4 N	5.4 E
Romansborn	8	47.34 N	9.22 E
Romanzoff, *c*	21	45.25 N	141.30 E
Romanzoff, *mt*	29	69.30 N	145.0 W
Rome	12	41.54 N	12.59 E
Rome	30	34.15 N	85.12 W
Rome	30	43.12 N	75.32 W
Romedenne	7	50.8 N	4.40 E
Romford	3	51.36 N	0.11 E
Romney Marsh	3	51.2 N	0.55 E
Römö (*i*)	15	55.7 N	8.32 E
Romont	8	46.42 N	6.55 E
Romoos	8	47.1 N	8.3 E
Romorantin	6	47.21 N	1.44 E
Romsdal, *amt*	14	62.40 N	8.0 E
Romsdal, *fd*	14	62.40 N	7.0 E
Romsdal Horn (*mt*)	14	62.25 N	7.20 E
Romsey	3	50.59 N	1.29 W
Rona, *i*	4	57.29 N	7.8 W
Rona, *i*	4	57.33 N	5.59 W
Ronaldsha, North, *i*	4	59.23 N	2.22 W
Ronaldsha, South, *i*	4	58.46 N	2.56 W
Roncal	13	42.49 N	0.56 W
Ronesvalles	13	42.59 N	1.21 W
Ronco	12	45.20 N	11.12 E
Ronda	13	36.49 N	5.10 W
Ronne	15	55.5 N	14.44 E
Ronse or Renaix	7	50.45 N	3.45 E
Roosbeke Oost	7	50.55 N	3.19 E
Roosky	5	53.56 N	7.54 W
Roost, *i*	14	67.30 N	12.0 E
Roper, *r*	24	14.46 S	134.55 E
Roquefort	6	44.3 N	0.17 W
Röraas	14	62.45 N	11.30 E
Rorschack	8	47.29 N	9.29 E
Rorup	15	55.40 N	11.59 E
Rös, *i*	14	65.40 N	14.15 E
Rosa Glen	4	55.34 N	5.9 W
Rosa, *mt*	8	45.56 N	7.52 E
Rosalind Bank	32	16.30 N	80.35 W
Rosario	33	32.59 S	60.39 W
Rosario *chan*	32	21.40 N	81.55 W
Rosas	13	42.18 N	3.11 E
Roscommon	5	53.38 N	8.11 W
Roscommon, *co*	5	53.35 N	8.10 W
Roscrea	5	52.57 N	7.48 W
Roseau	32	15.21 N	61.20 W
Rosedale	24	38.9 S	147.8 E
Rosehearty	4	57.42 N	2.8 W
Roseires	27	12.11 N	34.23 E
Rosenau	11	48.40 N	20.35 E
Rosenberg	9	50.52 N	18.25 E
Rosenberg	9	53.43 N	19.21 E
Rosenheim	10	47.51 N	12.7 E
Rosetta	27	31.23 N	30.24 E
Rosignano	12	43.24 N	10.28 E
Roslau	9	51.53 N	12.13 E
Roslavl	16	53.55 N	32.55 E
Roslin	4	55.52 N	30.10 W
Ross	3	51.55 N	2.35 W
Ross, *b*	5	51.34 N	9.2 W
Ross, *co*	4	57.40 N	5.0 W
Ross, *hd*	4	54.46 N	4.5 W
Rossan, *hd*	5	54.42 N	8.48 W
Rossano	12	39.34 N	16.40 E
Rosscarberry	5	51.35 N	9.1 W
Rosseau, *l*	31	45.12 N	79.40 W
Rossieny	16	55.20 N	23.30 E
Rossignol, *l*	31	44.15 N	65.6 W
Rosso, *c*	12	42.16 N	8.30 E
Rosstrevor	5	54.6 N	6.12 W
Rosswein	10	51.4 N	13.11 E
Rostak	19	22.55 N	57.23 E
Rostock	9	54.5 N	12.9 E
Rostov	16	57.15 N	39.35 E
Rostrenen	6	48.14 N	3.19 W
Rösvig	14	67.50 N	15.25 E
Rotels	8	46.45 N	9.27 E
Rotenburg	9	53.7 N	9.23 E
Rotenburg	10	50.59 N	9.44 E
Roth	8	47.7 N	8.23 E
Roth, *r*	10	49.24 N	10.9 E
Rothbury	3	55.19 N	1.54 W
Rothenburg	9	51.20 N	14.57 E
Rothenburg	10	49.23 N	10.11 E
Rother, *r*	3	51.1 N	0.40 E
Rotherham	3	53.27 N	1.18 W
Rotherthurm, *pass*	11	45.30 N	24.5 E
Rothes	4	57.32 N	3.12 W
Rothesay	4	55.50 N	5.3 W
Rothhorn, *mt*	8	46.47 N	8.3 E
Rotoiti, *l*	25	38.10 N	176.20 E
Rotondo, *mt*	6	42.11 N	9.0 E
Rotondo, *mt*	12	42.3 N	12.36 E
Rotorua, *l*	25	38.10 S	176.0 E
Rott, *r*	9	48.27 N	13.23 E
Rottenburg	10	48.28 N	8.57 E
Rotterdam	7	51.55 N	4.29 E
Rotthalmünster	10	48.22 N	13.12 E
Rottnest, *i*	24	31.57 S	115.34 E
Rottum	7	53.34 N	6.34 E
Rottweil	10	48.10 N	8.37 E
Rotumah, *i*	23	12.35 S	177.10 E
Rouen	6	49.26 N	1.6 E
Rouge, *r*	31	45.55 N	74.42 W
Rouliers	7	50.56 N	3.7 E
Roundstone, *b*	5	53.23 N	9.56 W
Rous, *chan*	24	27.31 S	153.38 E
Rouveredo	8	46.14 N	9.7 E
Roveredo	11	45.55 N	11.6 E
Rovigno	11	45.5 N	13.41 E
Rovigo	12	45.3 N	11.47 E
Rovno	16	50.40 N	26.15 E
Rowandiz	18	36.35 N	44.39 E
Rowardennan	4	56.8 N	4.48 W
Roway Ras, (*c*)	27	20.59 N	37.17 E
Rowes Welcome, *sd*	29	65.0 N	86.30 W
Rowsa, *i*	4	59.10 N	3.2 W
Roxburgh	4	55.35 N	2.28 W
Roxburgh, *co*	4	55.25 N	2.35 W
Roxo, *c*	26	12.25 N	16.49 W
Roy, Glen	4	56.58 N	4.48 W
Royal, *can*	5	53.23 N	6.38 W
Royal, *ft*	22	14.34 N	61.3 W
Royal, *i*	30	48.0 N	88.50 W
Roy Bareilly	20	26.12 N	81.13 E
Royère	6	45.51 N	1.55 E
Royston	3	52.4 N	0.3 W
Rozendaal	7	52.0 N	5.57 E
Ruaha, *l*	28	7.24 S	33.24 E
Ruahine Range (*mts*)	25	39.35 S	176.10 E
Ruamahunga, *r*	25	41.20 S	175.45 E
Ruapehu, *mt*	25	39.20 S	175.40 E
Ruapuke, *i*	25	46.45 S	168.30 E
Ruaras	8	46.41 N	8.44 E
Ruatan, *i*	32	16.25 N	86.25 W
Rubian	13	42.44 N	7.23 W
Rubio, el	13	38.5 N	5.25 W
Ruddah	27	13.57 N	45.8 E
Rudesheim	10	49.59 N	7.54 E
Rudkjobing	15	54.56 N	10.42 E
Rudolstadt	10	50.43 N	11.20 E
Rue	8	46.38 N	6.49 E
Rueda	13	41.19 N	0.19 W
Rueda	13	42.31 N	5.21 W
Ruena, *l*	28	9.8 S	28.45 E
Ruffec	6	46.2 N	0.12 E
Rufiji or Lufyi, *r*	28	7.47 S	37.30 E
Rugby	3	52.24 N	1.16 W
Rugeley	3	52.45 N	1.55 W
Rügen, *b*	9	54.13 N	13.30 E
Rügen, *i*	9	54.30 N	13.30 E
Rügenwalde	9	54.26 N	16.24 E
Ruhbe, er, *r*	22	33.5 N	37.19 E
Ruhr, *r*	9	51.28 N	7.45 E
Rukwa, *l*	28	7.30 S	32.0 E
Rulles	7	49.43 N	5.33 E
Rum, *i*	4	57.0 N	6.25 W
Rum Cay	32	23.40 N	74.50 W
Rumania, *dist*	18	44.40 N	25.30 E
Rumanikas	23	1.43 S	30.42 E
Rumeish	22	33.3 N	35.24 E
Rumelia Eyalet	18	41.30 N	24.0 E
Rumili, *prov*	18	39.40 N	35.40 E
Rummelsburg	9	53.59 N	16.57 E
Runaway, *c*	25	37.31 S	178.0 E
Runcorn	3	53.22 N	2.42 W
Rundane, *mts*	14	61.55 N	11.0 E
Rungpoor	20	25.41 N	89.12 E
Runn of Cutch	20	23.20 N	71.0 E
Rupel, *r*	7	51.7 N	4.19 E
Rupert, *ho*	30	51.34 N	78.58 W
Rupert, *r*	30	51.20 N	75.30 W
Rupert's Land	30	53.0 N	90.0 W
Ru Rea (*pt*)	4	57.50 N	5.45 W
Rusa, *i*	21	24.20 N	130.35 E
Rusas, Um-er	22	31.34 N	36.6 E
Rush	5	53.32 N	6.6 W
Rusizi, *l*	27	1.30 S	29.15 E
Russ, *r*	9	55.14 N	21.25 E
Russel Range (*mts*)	24	33.16 S	123.10 E
Russell, *co*	23	41.30 S	145.20 E
Russia	2	55.0 N	40.0 E
Russian, *prom*, or Oga Sima	21	39.50 N	139.48 E
Russian America	29	65.0 N	155.0 W
Russki Savorot, *c*	16	69.5 N	54.50 E
Rustchuk	18	43.51 N	25.56 E
Rustenberg	28	26.10 S	28.10 E
Ruswyl	8	47.5 N	8.8 E
Rutherglen	4	55.50 N	4.13 W
Rutland, *co*	3	52.40 N	0.40 W
Rutlaum	20	23.17 N	74.56 E
Rutnagherry	20	17.0 N	73.19 E
Ruttunpoor	20	22.14 N	82.3 E
Ruvo	12	41.7 N	16.28 E
Ruvuma or Luvuma, *r*	28	11.25 S	38.30 E
Ry, *r*	15	57.9 N	9.41 E
Ryaguddah	20	19.8 N	83.27 E
Ryan, *l*	4	54.58 N	5.1 W
Rybnik	9	50.7 N	18.33 E
Ryde	3	50.44 N	1.10 W
Rye	3	50.58 N	0.45 E
Ryepoor	20	21.11 N	81.32 E
Rygarh	20	21.50 N	83.9 E
Rylsk	16	51.34 N	34.40 E
Ryss, *l*	14	64.10 N	15.20 E
Ryswyk	7	52.3 N	40.20 E
Ryeszow	11	50.4 N	22.2 E
Saalach, *r*	10	47.41 N	12.47 E
Saale, *r*	10	51.56 N	11.52 E
Saale, *r*	11	47.50 N	13.0 E
Saalfeld	10	50.38 N	11.21 E
Saalfelden	11	47.26 N	12.53 E
Saane, *r*	8	46.53 N	7.11 E
Saanen	8	46.29 N	7.16 E
Saar, *r*	9	49.27 N	6.34 E
Saarburg	9	49.34 N	6.32 E
Saarlouis	9	49.17 N	6.45 E
Saarbruck	9	49.13 N	6.59 E
Saas	8	46.7 N	7.55 E
Saasgrat, *mt*	8	46.4 N	7.52 E
Saaz	11	50.20 N	13.27 E
Saba Bank	32	17.30 N	63.30 W
Sabaki, *r*	27	3.0 S	39.47 E
Sabara	33	19.52 S	43.38 W
Sabeha, *l*	18	35.58 N	37.43 E
Sabia, *c*	28	20.55 S	35.0 E
Sabia, *dist*	28	21.15 S	34.0 E
Sabia, *r*	28	21.0 S	34.6 E
Sabinas, *r*	30	27.25 N	100.40 W
Sabine, *r*	30	30.20 N	93.44 W
Sabine City	30	29.45 N	93.55 W
Sabioncello	11	42.55 N	17.25 E
Sable, *c*	31	43.25 N	65.37 W
Sable, *c*	32	25.7 N	81.9 W
Sable, *i*	30	44.0 N	60.0 W
Sable, au, or Mistassini, *r*	31	49.10 N	72.20 W
Sables d'Olonne	6	46.29 N	1.47 W
Saboua	27	22.45 N	32.29 E
Sabor, *r*	13	41.14 N	7.0 W
Sabugal	13	40.26 N	6.59 W
Sachseln	8	46.52 N	8.16 E
Sacile	11	45.58 N	12.31 E
Sacketts, *harb*	30	43.55 N	76.15 W
Sackingen	10	47.33 N	7.57 E
Sacramento	30	38.32 N	121.30 W
Sacramento, *r*	30	39.20 N	121.55 W
Sacratif, *c*	13	36.43 N	3.25 W
Sadao, *r*	13	38.27 N	8.45 W
Saddel	4	55.30 N	5.30 W
Saddle, *hd*	5	54.1 N	10.12 W
Saddle, *mt*	21	38.30 N	128.0 E
Sado, *i*	21	38.0 N	138.30 E
Saduan	27	19.15 N	43.12 E
Sæby	15	57.19 N	10.31 E
Safed	22	32.58 N	35.37 E
Saffi	26	32.17 N	9.8 W
Saffron Walden	3	52.2 N	0.15 E
Sagan	9	51.37 N	15.19 E
Saghalien, *i*	19	50.0 N	143.0 E
Saghalien Oula	19	50.5 N	127.28 E
Saginaw	30	43.36 N	83.56 W
Saginaw, *b*	30	43.50 N	83.40 W
Sagona, *g*	12	42.4 N	8.40 E
Sagres	13	37.1 N	8.57 W
Sagua la Grande	32	22.50 N	80.6 W
Saguenay, *r*	31	48.23 N	70.30 W
Sahagun	13	42.25 N	5.5 W
Sahara or Great Desert	26	23.0 N	0.0
Saidnaya	22	33.40 N	36.21 E
Saigon	20	10.33 N	106.33 E
Saima, *l*	16	61.15 N	28.30 E
Saimar, *r*	27	13.50 N	46.40 E
Saint Abbs, *hd*	4	55.55 N	2.8 W
Saint Affrique	6	43.57 N	2.53 E
Saint Agnes	3	50.18 N	5.11 W
Saint Albans	3	51.45 N	0.20 W
Saint Albans	31	44.47 N	73.5 W
Saint Albans, *hd*	3	50.36 N	2.3 W
Saint Amand	6	46.43 N	2.31 E
Saint Ambrose, *i*	33	26.23 S	79.52 W
Saint Andrew, *c*	28	16.7 S	44.28 E
Saint Andrew, *i*	32	12.34 N	81.42 W
Saint Andrew, *is*	20	5.20 N	134.20 E
Saint Andrews	4	56.20 N	2.48 W
Saint Andrews	31	45.4 N	67.6 W
Saint Andrews, *b*	4	56.22 N	2.45 W
Saint Anne	30	45.24 N	74.0 W
Saint Anne	31	49.7 N	66.36 W
Saint Anselme	31	46.37 N	71.1 W
Saint Asaph	3	53.16 N	3.25 W
Saint Augustin, *b*	23	23.32 S	43.37 E
Saint Augustine	30	29.51 N	81.30 W
Saint Augustine, *i*	23	5.46 S	176.22 E
Saint Austell	3	50.20 N	4.45 W
Saint Barbe, *is*	31	50.13 N	55.46 W
Saint Bartholomew, *i*	32	17.54 N	62.52 W
Saint Bees Head	3	54.31 N	3.37 W
Saint Brieuc	6	48.33 N	2.45 W
Saint Brieuc, *b*	6	48.37 N	2.40 W
Saint Calais	6	47.55 N	0.45 E
Saint Cére	6	44.52 N	0.52 E
Saint Cergues	8	46.27 N	6.10 E
Saint Chamond	6	45.30 N	4.33 E
Saint Christophers, *i*	32	17.20 N	62.46 W
Saint Clair, *l*	31	47.5 N	73.50 W
Saint Clair, *l*	31	42.28 N	82.50 W
Saint Claud	6	45.54 N	0.27 E
Saint Claude	6	46.25 N	5.52 E
Saint Columb	3	50.28 N	4.53 W
Saint Croix, *r*	30	45.20 N	92.35 W
Saint Croix, *r*	31	45.12 N	67.30 W
Saint Davids	3	51.54 N	5.13 W
Saint Davids, *hd*	3	51.55 N	5.17 W
Saint Denis	6	48.56 N	2.21 E
Saint Denis	28	20.57 S	55.28 E
Saint Dié	6	48.17 N	6.57 E
Sainte Anne, *b*	31	49.6 N	66.30 W
Saint Elias, *mt*	29	60.17 N	140.52 W
Sainte Marie, *i*	28	17.0 S	49.52 E
Sainte Ménéhould	6	49.5 N	4.54 E
Saintes	6	45.44 N	0.38 W
Sainte Scholastique	31	45.38 N	74.9 W
Sainte Thérèse	31	45.41 N	73.58 W
Saint Etienne	6	45.26 N	4.23 E
Saint Eugenio, *c*	30	27.40 N	115.5 W
Saint Fargeau	6	47.39 N	3.3 E
Saint Felix, *i*	33	26.23 S	80.5 W
Saintfield	5	54.28 N	5.50 W
Saint Finnan, *b*	5	51.48 N	10.12 W
Saint Florent	6	42.41 N	9.18 E
Saint Florent, *g*	6	42.43 N	9.17 E
Saint Flour	6	45.2 N	3.6 E
Saint Francis	31	46.4 N	72.48 W
Saint Francis, *c*	28	34.10 S	24.53 E
Saint Francis, *c*	31	47.49 N	52.49 W
Saint Francis, *dist*	31	45.30 N	71.40 W
Saint Francis, *i*	26	7.8 S	52.48 E
Saint Francis, *l*	31	45.53 N	71.10 W
Saint Francis, *r*	31	47.18 N	69.4 W
Saint Francisville	30	30.52 N	91.1 W
Saint Francois du Lac	30	46.4 N	72.48 W
Saint Fulgent	6	46.51 N	1.11 W
Saint Gall	8	47.25 N	9.22 E
Saint Gall, *cant*	8	47.10 N	9.15 E
Saint Gaudens	6	43.6 N	0.43 E
Saint Genevieve	30	38.1 N	90.10 W
Saint George	32	12.7 N	61.48 W
Saint George, *b*	22	33.57 N	35.33 E
Saint George, *b*	31	48.30 N	58.35 W
Saint George, *c*	31	48.28 N	59.15 W
Saint George, *ft*	20	13.3 N	80.15 E
Saint George, *g*	33	46.15 S	56.36 W
Saint Georges, *chan*	3	52.10 N	5.46 W
Saint Germain	6	46.13 N	3.27 E
Saint Ghislain	7	50.24 N	3.48 E
Saint Gingolph	8	46.23 N	6.48 E
Saint Girons	6	42.59 N	1.9 E
Saint Goar	10	50.8 N	7.39 E
Saint Gotthard, *mt*	8	46.36 N	8.30 E
Saint Gowans, *hd*	3	51.36 N	4.54 W
Saint Helena, *b*	28	32.46 S	18.5 E
Saint Helena, *i*	26	16.0 N	5.38 W
Saint Helens	3	53.29 N	2.42 W
Saint Helen's, *pt*	23	41.14 S	148.22 E
Saint Helier	6	49.11 N	2.6 W
Saint Hilaire	31	45.34 N	73.10 W
Saint Hubert	7	50.2 N	5.23 E
Saint Imier	8	47.10 N	7.7 E
Saint Ives	3	52.20 N	0.4 W
Saint Ives	3	50.11 N	5.27 W
Saint Ives, *b*	3	50.13 N	5.27 W

	Map.	Lat. ° ′	Long. ° ′
Saint Jean d'Angely	6	45.57 N	0.29 W
Saint Jean de Maurienne	6	45.18 N	6.19 E
Saint John	31	45.17 N	66.2 W
Saint John	32	17.7 N	61.5 W
Saint John, *b*	31	50.55 N	57.3 W
Saint John, *c*	31	50.0 N	55.32 W
Saint John, *i*	32	18.22 N	64.43 W
Saint John, *l*	31	48.40 N	71.55 W
Saint John, *r*	31	45.20 N	66.10 W
Saint Johns	31	45.19 N	73.19 W
Saint Johns	31	47.36 N	52.54 W
Saint Johns, *pt*	5	54.34 N	8.28 W
Saint Johns, *r*	20	30.23 N	81.40 W
Saint Joseph	30	42.9 N	86.30 W
Saint Joseph, *i*	31	46.13 N	84.10 W
Saint Julien	6	46.26 N	5.28 E
Saint Julien	8	46.8 N	6.5 E
Saint Kilda, *i*	2	57.49 N	8.34 W
Saint Lawrence	29	63.30 N	170.0 W
Saint Lawrence, *c*	31	47.3 N	60.36 W
Saint Lawrence, *g*	31	48.0 N	62.0 W
Saint Lawrence, *i*	19	63.30 N	170.0 W
Saint Lawrence, *r*	31	47.30 N	70.0 W
Saint Leonard	6	45.51 N	1.29 E
Saint Lo	6	49.6 N	1.5 W
Saint Louis,	26	16.7 N	16.30 W
Saint Louis	30	38.36 N	90.18 W
Saint Luce, *b*	28	24.38 S	47.9 E
Saint Lucia, *b*	28	28.30 S	32.16 E
Saint Lucia, *i*	32	13.50 N	60.53 W
Saint Magnus, *b*	4	60.25 N	1.40 W
Saint Maixent	6	46.23 N	0.11 W
Saint Malo	6	48.39 N	2.1 W
Saint Marcellin	6	45.11 N	5.20 E
Saint Margaret, *r*	31	50.7 N	66.34
Saint Margaret's Hope	4	58.49 N	2.55 W
Saint Martin	8	45.57 N	6.39 E
Saint Martin	8	46.10 N	7.26 E
Saint Martin, *i*	32	18.3 N	63.4 W
Saint Martins, *l*	30	51.35 N	98.10 W
Saint Mary, *b*	31	46.55 N	53.45 W
Saint Mary, *b*	31	44.20 N	66.5 W
Saint Mary, *c*	28	25.33 S	45.0 E
Saint Mary, *c*	31	46.50 N	54.14 W
Saint Mary, *r*	31	45.10 N	62.2 W
Saint Mary's, *l*	4	55.29 N	3.12 W
Saint Mathias, *i*	23	1.34 S	149.30 E
Saint Matthew, *i*	19	63.30 N	172.30 W
Saint Maurice	8	46.13 N	0.0 E
Saint Maurice, *r*	31	46.49 N	72.50 W
Saint Michael	26	37.35 N	25.30 W
Saint Michael's Mount	3	50.5 N	5.26 W
Saint Michel	16	61.43 N	27.20 E
Saint Michel	31	46.51 N	70.52 W
Saint Moritz	8	46.29 N	9.50 E
Saint Nazaire	6	47.16 N	2.12 W
Saint Neot's	3	52.14 N	0.15 W
Saint Nicholas	7	51.10 N	4.7 E
Saint Nicholas	8	46.10 N	7.47 E
Saint Nicolas	32	19.53 N	73.18 W
Saint Nicolai	6	42.20 N	9.29 E
Saint Nicolai	15	54.42 N	8.30 E
Saint Nicolo	17	36.13 N	23.5 E
Saint Ninians	4	56.6 N	3.56 W
Saint Omer	6	50.45 N	2.15 E
Saint Patricks Purgatory, *i*	5	54.37 N	7.53 W
Saint Paul	6	44.21 N	4.45 E
Saint Paul	30	44.55 N	93.0 W
Saint Paul, *i*	31	47.12 N	60.10 W
Saint Paul de Loando	28	8.54 S	13.7 E
Saint Peter, *l*	31	46.12 N	72.47 W
Saint Peter's, *i*	8	47.5 N	7.7 E
Saint Petersburg	16	59.55 N	30.25 E
Saint Petersburg *gov*	16	59.30 N	30.30 E
Saint Pierre	6	49.32 N	2.32 W
Saint Pierre	8	45.57 N	7.13 E
Saint Pierre	32	14.46 N	61.7 W
Saint Pol	6	50.21 N	2.20 E
Saint Pol de Leon	6	48.41 N	3.59 W
Saint Pons	6	43.30 N	2.45 E
Saint Quentin	6	49.50 N	3.17 E
Saint Remy	8	45.49 N	7.13 E
Saint Sebastian, *c*	28	12.23 S	48.40 E
Saint Sebastian, *c*	28	22.12 S	35.20 E
Saint Sever	6	43.46 N	0.32 W
Saint Thomas	31	42.49 N	81.16 W
Saint Thomas, *i*	26	0.20 N	6.40 E
Saint Thomas, *i*	32	18.23 N	64.55 W
Saint Thomé, *c*	33	22.3 S	40.52 W
Saint Tropez	6	43.17 N	6.39 E
Saint Ulrichen	8	46.31 N	8.19 E
Saint Urban	8	47.14 N	7.50 E
Saint Ursanne	8	47.22 N	7.9 E
Saint Valery	6	49.52 N	0.42 E
Saint Valery	6	50.11 N	1.36 E
Saint Vincent, *c*	13	37.0 N	8.57 W
Saint Vincent, *c*	28	20.56 S	43.8 E
Saint Vincent, *g*	24	34.40 S	138.10 E
Saint Vincent, *i*	32	13.18 N	61.12 W
Saint Vrains, *ft*	30	40.18 N	105.0 W
Saint Wendel	9	49.27 N	7.8 E
Saint Yrieix	6	45.31 N	1.12 E
Saipoor	20	24.3 N	82.41 E
Saitio	21	33.56 N	133.15 E
Sajo, *r*	11	47.58 N	20.56 E
Saka	27	8.9 N	37.0 E
Sakaria, *r*	18	41.5 N	30.43 E
Sakiet	26	27.25 N	11.20 W
Saktiakh	19	68.48 N	125.0 E
Sal	15	56.29 N	8.50 E
Sal, *l*	30	50.0 N	92.0 W
Sal, *r*	16	47.42 N	42.18 E
Salado, *r*	33	35.30 S	66.58 W
Salahiyeh	22	33.33 N	36.29 E
Salamanca	13	40.59 N	5.39 W
Salamanca	29	20.40 N	100.56 W
Salamanca, *prov*	13	40.50 N	6.0 W
Salamis or Koloui, *i*	17	37.55 N	23.30 E
Salandra, *r*	12	40.13 N	16.40 E
Salcombe, *hn*	3	50.13 N	3.47 W
Saldanha, *b*	28	33.0 S	17.52 E
Salee	26	34.4 N	6.45 W
Salem	20	11.37 N	78.10 E
Salem	30	44.59 N	122.47 W
Salemi	12	37.48 N	12.44 E
Salerno	12	40.41 N	14.47 E
Salerno, *g*	12	40.30 N	14.40 E
Saleve, *mt*	8	46.5 N	6.10 E
Salga	26	7.58 N	0.28 W
Salina, *i*	12	38.36 N	14.47 E
Salina de Atacama	33	22.50 S	68.45 W
Salinas, *c*	13	39.17 N	3.5 E
Salinas, *l*	32	29.30 S	66.0 W
Saline	8	46.15 N	7.1 E
Salins	6	46.57 N	5.53 E
Salisbury	3	51.5 N	1.46 W
Salisbury, *pl*	3	51.12 N	1.55 W
Sallenche	8	46.8 N	7.2 E
Sallenches	8	45.56 N	6.37 E
Salmastraki	17	39.46 N	19.27 E
Salmon, *is*	23	6.0 S	156.0 E
Salmon, *r*	30	45.15 N	115.30 W
Salmon, *r*	31	47.3 N	67.47 W
Salona	17	38.31 N	22.22 E
Salona, *b*	17	38.22 N	22.27 E
Salonika	18	40.38 N	22.56 E
Salonika, *g*	18	40.10 N	22.50 E
Salop, *co*	3	52.48 N	2.40 W
Salsette, *i*	20	19.10 N	72.49 E
Salt, *l*	26	22.7 N	13.30 W
Salt, *is*	24	20.20 S	127.10 E
Salt Marsh	16	45.40 N	45.0 E
Salta	33	24.32 S	66.14 W
Salta, *prov*	33	25.0 S	66.0 W
Saltah	5	50.25 N	4.11 W
Saltcoats	4	55.39 N	4.47 W
Saltee, *is*	5	52.8 N	6.36 W
Saltens, *fd*	14	67.15 N	14.40 E
Saltfleet	3	53.26 N	0.12 E
Saltholm	15	55.38 N	12.46 E
Saltillo	30	25.28 N	101.2 W
Salto	33	32.12 S	63.48 W
Salt Pans (*l*)	28	21.0 S	26.0 E
Salum, *r*	26	13.56 N	16.45 W
Salumeh, *l*	27	21.40 N	44.0 E
Saluzzo	12	44.38 N	7.28 E
Salvaterra	13	39.1 N	8.50 W
Salvatierra	18	42.49 N	2.31 W
Salwen, *r*	20	21.0 N	78.12 E
Salza, *r*	11	48.16 N	13.4 E
Salzach, *r*	10	48.3 N	12.46 E
Salzburg	11	47.47 N	13.1 E
Salzburg, *prov*	11	47.20 N	12.57 E
Salzwedel	9	52.47 N	11.10 E
Samakov	18	42.12 N	23.46 E
Samalood	27	28.8 N	30.45 E
Samana, *c*	32	19.17 N	69.7 W
Samana de, *b*	32	19.8 N	69.35 W
Samar, *i*	23	11.30 N	125.0 E
Samara	16	53.10 N	50.9 E
Samara	18	34.13 N	43.56 E
Samara, *gov*	16	52.30 N	51.0 E
Samara, *r*	16	52.55 N	51.10 E
Samarang	20	6.53 S	110.12 E
Samaria, *prov*	22	32.15 N	35.15 E
Samarkand	19	39.49 N	67.18 E
Samassi, *r*	12	39.28 N	8.54 E
Sambar, *c*	20	2.55 S	110.6 E
Sambas	20	1.18 N	109.15 E
Sambor	11	49.32 N	23.5 E
Sambre, *r*	7	50.27 N	4.45 E
Sambro, *c*	31	44.27 N	63.34 W
Samen, *prov*	27	12.58 N	38.25 E
Samhara, *country*	27	16.15 N	39.5 E
Samneh	27	21.27 N	30.51 E
Samoa or Navigators, *is*	23	12.0 S	170.0 W
Samoens	8	46.4 N	6.42 E
Samoiedes	19	70.0 N	80.0 E
Samos	17	38.15 N	20.39 E
Samos, *b*	17	38.15 N	20.38 E
Samos, *i*	18	37.45 N	26.50 E
Samothraki, *i*	18	40.27 N	25.35 E
Samree	7	50.13 N	5.39 E
Samsö (*i*)	15	55.50 N	10.35 E
Samso Belt	15	55.55 N	10.56 E
Samsun	18	41.17 N	36.19 E
Samter	9	52.37 N	16.32 E
San, *l*	14	62.15 N	13.45 E
San, *r*	11	50.32 N	22.16 E
Sana	27	15.10 N	44.32 E
San Antonio, *c*	13	38.50 N	0.10 E
San Antonio, *c*	33	36.18 S	56.37 W
San Antonio de Bexar	30	29.27 N	98.25 W
San Bartolomeo, *i*	23	15.10 N	164.4 E
San Bartonico	30	26.33 N	105.37 W
San Bernardino	30	34.7 N	117.11 W
San Bernardo	33	4.59 S	37.57 W
San Borja	33	3.25 S	71.54 W
San Borja	33	28.0 S	56.0 W
San Borombon, *b*	33	36.0 S	57.20 W
San Carlos	33	26.5 S	67.3 W
San Carlos	33	41.52 S	73.52 W
Sancerre	6	47.20 N	2.49 E
San Clemente	13	39.25 N	2.25 W
San Clemente	30	33.0 N	118.30 W
Sancoins	6	46.50 N	2.55 E
San Cristobal	29	16.25 N	92.42 W
San Cristobal	32	22.43 N	82.57 W
San Cristoval	33	21.23 S	66.48 W
Sanct Eustatius, *i*	32	17.30 N	62.58 W
Sanct Georgen	11	46.3 N	17.3 E
Sanct Gotthard	11	46.55 N	16.20 E
Sanct Michael	11	47.4 N	13.40 E
Sanct Polten	11	48.14 N	15.38 E
Sand	14	59.32 N	6.12 E
Sanda, *i*	4	55.17 N	5.35 W
Sanda, *i*	4	59.13 N	2.28 W
Sandalwood, *i*	20	9.50 S	120.0 E
Sandhammar, *pt*	14	55.41 N	14.11 E
Sand Hill, *pt*	25	46.12 S	167.25 E
Sandhurst	24	36.43 S	144.21 E
San Diego	30	32.47 N	117.8 W
San Diego, *c*	33	54.38 S	65.7 W
Sandö (*i*)	15	61.52 N	6.55 W
Sandö, (*i*)	14	62.14 N	5.38 E
Sandöe (*i*)	14	65.14 N	22.40 E
Sandomierz	16	50.40 N	21.50 E
San Domingo	32	18.30 N	69.52 W
San Domingo Haiti or Hispaniola, *i*	32	19.0 N	71.0 W
Sandoway	20	18.22 N	94.19 E
Sandusky City	30	41.23 N	82.43 W
Sandwich	3	51.17 N	1.20 E
Sandwich	31	42.18 N	83.11 W
Sandwich, *is*	23	20.0 N	156.0 W
Sandwood, *l*	4	58.32 N	5.3 W
Sandy, *c*	23	41.26 S	144.47 E
Sandy, *c*	24	24.46 S	153.20 E
Sandy, *i*	25	41.15 S	173.15 E
San Estevan	13	38.28 N	3.13 W
Sanetsch, *pass*	8	46.20 N	7.15 E
San Felipe	33	10.18 N	68.53 W
San Felipe	33	30.44 S	70.36 W
San Felipe de Jativa	13	39.3 N	0.32 W
San Fernando	13	36.28 N	6.13 W
San Fernando	33	34.18 S	71.0 W
Sanford, *r*	24	27.19 S	115.51 E
San Francisco	30	37.47 N	122.25 W
San Francisco	32	14.12 N	86.47 W
San Francisco, *c*	33	0.42 N	80.12 W
San Francisco, *i*	33	25.28 S	48.28 W
San Francisco, *r*	33	24.24 S	54.0 W
San Francisco Villa	33	25.28 S	48.28 W
Sangar or Tsugar, *str*	21	41.30 N	141.30 E
Sangeli, *mts*	27	11.0 N	48.30 E
San Georgio, *i*	17	37.28 N	23.56 E
San Giacomo	8	46.22 N	9.14 E
Sang-koi, *r*	21	20.50 N	106.30 E
Sangonera, *r*	13	37.48 N	1.34 W
Sangro, *r*	12	42.11 N	14.30 E
Sangsan	21	46.58 N	130.56 E
Sanguesa	13	42.39 N	1.10 W
San Ignacio	33	17.28 S	60.22 W
San Joannis, *c*	17	37.32 N	25.16 E
San Joaquin, *r*	30	37.15 N	120.50 W
San José	32	9.56 N	83.52 W
San José	33	11.52 S	39.12 W
San José	33	15.6 S	65.35 W
San José de Parral	30	26.48 N	106.17 W
San Josef, *i*	30	25.0 N	110.32 W
San Juan	29	10.50 N	84.6 W
San Juan	33	14.32 S	75.11 W
San Juan	33	34.12 S	69.2 W
San Juan	33	26.8 S	69.20 W
San Juan, *prov*	33	31.10 S	68.30 W
San Juan, *r*	30	37.0 N	109.0 W
San Juan, *r*	32	10.50 N	84.6 W
San Juan or Greytown	32	10.59 N	83.42 W
San Juan Bautista	29	17.34 N	92.59 W
San Juan de las Aguilas	13	37.25 N	1.39 W
San Juan del Norte, de, *b*	32	11.9 N	83.42 W
San Juan de Puerto Rico	32	18.30 N	66.7 W
San Juan del Rio	30	25.0 N	104.18 W
San Lorenzo	33	13.40 S	65.38 W
San Lorenzo, *c*	33	1.0 S	80.59 W
San Lucar de Barrameda	13	36.47 N	6.22 W
San Lucar de Guadiana	13	37.25 N	7.20 W
San Lucar la Mayor	13	37.25 N	6.14 W
San Lucas, *c*	30	23.0 N	110.0 W
San Luis	33	11.2 N	69.54 W
San Luis	33	33.32 S	66.3 W
San Luis, *prov*	33	32.13 S	66.15 W
San Luis Obispo	30	35.10 N	120.35 W
San Luis Potosi	30	22.30 N	100.30 W
San Luis Rey	30	33.18 N	117.19 W
San Marco, *c*	12	37.28 N	13.2 E
San Marcos, *b*	33	2.25 S	44.18 W
San Marino	12	43.56 N	12.26 E
San Martin	13	40.19 N	4.25 W
San Martin, Territorio de	33	2.30 N	72.0 W
San Matias, *g*	33	41.30 S	64.0 W
San Matthias	17	39.30 N	19.52 E
San Miguel	32	13.35 N	88.10 W
San Miguel	33	2.48 S	72.14 W
San Miguel	33	25.41 S	64.37 W
San Miguel, *r*	33	12.30 S	63.10 W
San Miguel, de, *g*	32	8.20 N	78.20 W
San Miniato	12	43.41 N	10.51 E
San Nicandro	12	41.1 N	16.51 E
San Nicolao	26	16.30 N	24.20 W
Sanok	11	49.34 N	22.10 E
San Pedro	33	24.8 S	57.20 W
San Pedro Sula	32	15.31 N	87.23 W
San Piedro de Atacama	33	22.22 S	68.48 W
San Pietro	12	40.10 N	18.12 E
San Pietro	12	43.58 N	11.18 E
San Pietro, *i*	12	39.9 N	8.16 E
San Pola, *c*	13	38.14 N	0.28 W
Sanpoo or Yaroo, *r*	20	30.0 N	91.50 E
Sanquhar	4	53.23 N	3.54 W
San Remo	12	43.50 N	7.46 E
San Roque	13	36.14 N	5.25 W
San Roque, *c*	33	5.27 S	35.20 W
San Salvador	32	13.39 N	89.13 W
San Salvador, *i*	29	24.33 N	75.49 W
San Sebastian	13	43.19 N	1.59 W
San Sebastian Viscaino, *b*	30	28.30 N	114.40 W
San Sepolcro	12	43.35 N	12.8 E
San Severo	12	41.42 N	15.23 E
Sansin	19	46.18 N	129.36 E
Santa Anna	32	13.58 N	89.36 W
Santa Anna, *i*	33	12.0 S	50.0 W
Santa Barbara	30	34.27 N	119.50 W
Santa Barbara	32	15.2 N	88.12 W
Santa Barbara	33	9.33 N	63.43 W
Santa Catalina	30	31.35 N	114.32 W
Santa Catherina, *c*	28	2.4 S	9.12 E
Santa Catherina, *i*	33	27.35 S	48.25 W
Santa Clara, *r*	30	34.20 N	119.0 W
Santa Cruz	13	38.43 N	3.25 W
Santa Cruz	13	39.18 N	5.50 W
Santa Cruz	30	37.0 N	122.2 W
Santa Cruz	33	12.21 N	69.13 W
Santa Cruz	33	17.22 S	62.23 W
Santa Cruz, *i*	32	17.45 N	64.48 W
Santa Cruz, *is*	23	10.0 S	167.0 E
Santa Cruz, *r*	33	50.10 S	70.0 W
Santa Fe	13	37.11 N	3.50 W
Santa Fe	30	35.39 N	106.2 W
Santa Fé	33	31.45 S	60.38 W
Santa Fé, *prov*	33	31.30 S	61.25 W
Santa Foo	21	24.43 N	98.3 E
Santa Helena, Punta	33	2.10 S	81.0 W
Santa Magdalena	33	7.1 N	63.10 W
Santa Margarita, *i*	30	24.25 N	111.40 W
Santa Maria	8	46.36 N	10.25 E
Santa Maria	12	41.29 N	15.52 E
Santa Maria	13	41.6 N	4.27 W
Santa Maria, *c*	13	36.55 N	7.50 W
Santa Maria di Leuca, *c*	12	39.47 N	18.21 E
Santa Marta	33	11.12 N	74.16 W
Santa Martha, Sierra da (*mts*)	33	17.50 S	50.20 W
Santa Maura	17	38.50 N	20.42 E
Santa Maura or Leucadia, *i*	17	38.43 N	20.40 E
Santander	13	43.32 N	3.50 W
Santander	29	24.23 N	98.30 W
Santander, *prov*	13	43.17 N	4.2 W
Sant' Andrea	17	37.55 N	20.41 E
Sant' Andrea, *i*	11	43.2 N	15.44 E
Sant' Angelo or Malea, *c*	17	36.26 N	23.12 E
Sant' Antioco, *i*	12	39.3 N	8.23 E
Sant' Antonio, *c*	32	21.54 N	84.55 W
Sant Antonio, *i*	26	17.0 N	25.3 W
Sant' Arcangelo	12	44.4 N	12.25 E
Sant' Augelo	12	42.29 N	14.1 E
Santarem	13	39.16 N	8.40 W
Santarem	33	2.43 S	55.33 W
Santarem	33	13.39 S	39.7 W
Santarem, *chan*	32	23.40 N	79.20 W
Santa Rosa	33	0.55 N	76.8 W
Santa Rosa, *i*	30	34.0 N	120.5 W
Santa Rosalia	30	27.30 N	105.33 W
Santee, *r*	30	33.22 N	79.40 W
Sant' Elias, *mt*	17	36.40 N	24.23 E
Sant' Espiritu	32	21.50 N	79.32 W
Sant' Eufemia	12	38.58 N	16.14 E
Sant' Eufemia, *g*	12	38.55 N	16.12 E
Santhoven	7	51.13 N	4.39 E
Santiago	13	38.0 N	8.41 W
Santiago	13	42.49 N	8.28 W
Santiago	32	23.6 N	82.19 W
Santiago	33	27.43 S	64.23 W
Santiago	33	33.22 S	70.38 W
Santiago, *i*	26	15.0 N	23.30 W
Santiago, *prov*	33	27.0 S	63.30 W
Santiago, *r*	29	15.10 N	88.20 W

	Map.	Lat.	Long.
		° ′	° ′
Santiago de Cuba, de, *pt*	32	19.59 N	76.0 W
Santiago de Veraguas	33	8.12 N	81.1 W
Santillana	13	43.28 N	4.4 W
Santôna	13	43.31 N	3.29 W
Santorin or Thira, *i*	17	36.22 N	25.28 E
Santos	33	24.0 S	46.21 W
Santos, Los	13	38.25 N	6.27 W
San Vicente	30	29.6 N	102.58 W
San Vicente	32	13.46 N	88.43 W
San Vincent	13	43.24 N	4.27 W
San Vito, *c*	12	38.13 N	12.45 E
San Vito	12	45.55 N	12.51 E
San Ygnacio	33	4.40 S	77.10 W
São Anna, de, *pt*	33	19.0 S	47.50 W
São Joâo	33	6.0 S	49.18 W
São Joâo, *r*	33	5.58 S	49.43 W
São Joâo del Rey	33	21.5 S	44.3 W
São Joâo de Pesqueira	13	41.15 N	7.17 W
São Lourenço, *r*	33	17.28 S	56.40 W
São Luiz	33	2.30 S	44.10 W
São Martinho	13	37.36 N	8.25 W
Sâone, *r*	6	46.2 N	4.45 E
Sâone et Loire, *dep*	6	46.40 N	4.30 E
São Paulo	33	23.30 S	46.53 W
São Paulo, *prov*	33	21.0 S	50.0 W
São Pedro do Sul or Rio Grande	33	32.6 S	52.18 W
São Romao	33	16.4 S	45.0 W
São Salvador or Bahia	33	12.56 S	38.27 W
São Sebastiao	33	23.58 S	45.10 W
São Sebastiao, *i*	33	23.58 S	45.10 W
Saphir	22	31.41 N	34.48 E
Sapienza, *i*	17	36.46 N	21.44 E
Sapojok	16	54.5 N	40.44 E
Sarakinada	17	37.14 N	21.48 E
Sarakino, *i*	17	38.46 N	24.37 E
Saransk	16	54.15 N	45.10 E
Sarapul	16	56.30 N	53.48 E
Saratov	16	51.35 N	46.0 E
Saratov, *gov*	16	52.0 N	44.50 E
Sarawak	20	1.28 N	110.8 E
Sarawan	19	28.52 N	64.53 E
Sarayacu	33	6.55 S	75.10 W
Sarca, *r*	11	45.55 N	10.55 E
Sardinia, *i*	12	40.0 N	9.0 E
Sarepta	16	48.30 N	44.35 E
Sarepta	22	33.28 N	35.17 E
Sargans	8	47.3 N	9.27 E
Sari	19	36.35 N	53.6 E
Sarine or Saane, *r*	8	46.53	7.11 E
Sari-soo, *r*	19	49.0 N	69.20 E
Sark, *i*	6	49.27 N	2.22 W
Sarlat	6	44.53 N	1.13 E
Sàrna	14	61.50 N	13.0 E
Sarnen	8	46.54 N	8.14 E
Sarnen, *l*	8	46.52 N	8.13 E
Sarnia	31	42.59 N	82.33 W
Saromata *mts*	17	38.44 N	22.32 E
Sarraz, la,	8	46.39 N	6.31 E
Sarrebourg	6	48.44 N	7.3 E
Sarreguemines	6	49.8 N	7.4 E
Sarrion	13	40.13 N	0.55 W
Sarrola	6	42.3 N	8.50 E
Sartène	6	41.37 N	8.58 E
Sarthe, *dep*	6	48.0 N	0.15 E
Sarthe, *r*	6	48.14 N	0.0
Sartona	12	41.37 N	8.58 E
Sartorõe, (*i*)	14	60.20 N	5.2 E
Sarzana	12	44.6 N	9.57 E
Sarzeau	6	47.32 N	2.46 W
Sarzedas	13	39.49 N	7.45 W
Sasa	22	33.19 N	35.59 E
Saskatchewan, *r*	30	53.20 N	104.0 W
Saskatchewan or Bow, *r*	30	51.0 N	110.0 W
Sassari	12	40.43 N	8.34 E
Sasseram	20	24.57 N	84.1 E
Sassin	11	48.37 N	17.10 E
Sassoferrato	12	43.27 N	12.52 E
Sas van Gent	7	51.14 N	3.48 E
Satar Wady	22	32.31 N	36.30 E
Satoraljja Ujhely	11	48.24 N	21.38 E
Sattara	20	17.41 N	74.1 E
Sauce	33	19.28 S	63.23 W
Saugeen, *r*	31	44.15 N	81.22 W
Saugor	20	23.51 N	78.42 E
Saugra, *b*	19	18.30 N	56.40 E
Sauldre, *r*	6	47.30 N	2.33 E
Saulgau	10	48.1 N	9.31 E
Sault de Doubs	8	47.6 N	6.43 E
Saumur	6	47.15 N	0.4 W
Saut Sainte Marie	30	46.29 N	84.27 W
Savannah	30	32.3 N	81.7 W
Savannah, *r*	30	32.50 N	81.10 W
Savanna de la Mar	32	19.1 N	69.21 W
Savanna la Mar	32	18.17 N	78.7 W
Save, *r*	11	44.50 N	20.30 E
Savenay	6	47.21 N	1.56 W
Saverne	6	48.46 N	7.21 E
Savigliano	12	44.39 N	7.38 E
Savigny	8	46.33 N	6.44 E
Savoie, *dep*	6	45.25 N	6.30 E
Savona	12	44.19 N	8.28 E
Sawuntwarra	20	15.54 N	73.49 E
Saxkjobing	15	54.48 N	11.38 E
Saxmundham	3	52.15 N	1.29 E
Saxony, *kingdom*	10	50.45 N	13.0 E
Saxon Switzerland	10	50.50 N	14.12 E
Say	26	13.8 N	2.5 E
Saya de Malha Bank	26	10.0 S	61.0 E
Sayn, *r*	10	50.29 N	7.37 E
Sazawa	11	49.52 N	14.24 E
Sca Fell (*mt*)	3	54.29 N	3.6 W
Scaletta	8	46.41 N	9.55 E
Sca-Howay	4	60.8 N	1.17 W
Scalpay, *i*	4	57.51 N	6.38 W
Scansfs	8	46.37 N	10.0 E
Scarabhein	4	58.15 N	3.35 W
Scarba, *i*	4	56.11 N	5.43 W
Scarborough	3	54.18 N	0.24 W
Scarborough	32	11.12 N	60.43 W
Scardona	11	43.50 N	15.53 E
Scariff	5	52.54 N	8.32 W
Scarl	8	46.43 N	10.21 E
Scarp, *i*	4	57.59 N	7.9 W
Scarpanto or Karpathos, *i*	18	34.40 N	27.7 E
Scarsoch, *mt*	4	56.55 N	4.45 W
Scavaig, *l*	4	57.12 N	6.7 W
Scey	6	47.40 N	5.57 E
Schabatz	18	44.45 N	19.43 E
Schachen	8	46.52 N	8.46 E
Schachen	8	47.3 N	8.7 E
Schaffhousen	8	47.41 N	8.38 E
Schaffhousen, *cant*	8	47.12 N	8.35 E
Schagen	7	52.47 N	4.47 E
Scham, Wady esch	22	32.47 N	37.18 E
Schardam	7	52.36 N	5.1 E
Scharmbeck	9	53.14 N	8.46 E
Schasburg	11	46.7 N	24.49 E
Schatsk	16	54.10 N	41.50 E
Scheer	10	48.3 N	9.15 E
Scheerhorn, *mt*	8	46.49 N	8.50 E
Scheibbs	11	48.1 N	15.14 E
Scheinfeld	10	49.40 N	10.28 E
Schelde, *r*	7	51.22 N	4.15 E
Schelestadt	6	48.16 N	7.27 E
Schelklingen	10	48.22 N	9.44 E
Schellenberg	10	50.48 N	13.6 E
Schemnitz	11	48.28 N	18.57 E
Schermer	7	52.36 N	4.50 E
Schesslitz	10	49.59 N	11.2 E
Scheveningen	7	52.16 N	4.16 E
Schiedam	7	51.54 N	4.24 E
Schiefelbein	9	53.44 N	15.43 E
Schiehallien, *mt*	4	56.40 N	4.5 W
Schiermonnikoog, *i*	7	53.28 N	6.12 E
Schiers	8	46.58 N	9.42 E
Schict Fontein	23	30.56 S	22.38 E
Schildberg	9	51.26 N	17.57 E
Schinznach	8	47.27 N	8.9 E
Schio	12	45.42 N	11.20 E
Schipbeek, *r*	7	52.14 N	6.25 E
Schirgiswalde	10	51.5 N	14.26 E
Schlan	11	50.11 N	14.3 E
Schlawe	9	54.23 N	16.40 E
Schleiden	9	50.30 N	6.27 E
Schleitheim	8	47.14 N	8.30 E
Schleiz	10	50.34 N	11.48 E
Schlersingen	10	50.32 N	10.42 E
Schleswig	15	54.31 N	9.34 E
Schleswig Duchy	15	54.52 N	9.9 W
Schleswig Holstein, *can*	15	54.21 N	9.55 E
Schley, *r*	15	54.34 N	9.48 E
Schlochau	9	53.40 N	17.20 E
Schlotheim	10	51.15 N	10.40 E
Schlüchtern	10	50.21 N	9.31 E
Schmalkalden	10	50.43 N	10.28 E
Schmerikon	8	47.13 N	8.56 E
Schmölln	10	50.54 N	12.24 E
Schneeberg	10	51.6 N	12.38 E
Schnee Kopf(*mt*)	10	50.40 N	10.43 E
Schnee Koppe (*mt*)	11	50.40 N	15.57 E
Schönau	9	51.1 N	15.54 E
Schönau	9	47.47 N	7.54 E
Schönbach	11	48.28 N	15.4 E
Schönberg	10	54.23 N	10.22 E
Schönberg	11	49.59 N	17.0 E
Schönbrünn	11	48.7 N	16.20 E
Schöneck	10	50.23 N	12.23 E
Schöngau	10	47.48 N	10.53 E
Schoonhoven	7	51.57 N	4.51 E
Schoonlo	7	52.54 N	6.42 E
Schopfheim	10	50.39 N	7.54 E
Schorndorf	10	48.48 N	9.32 E
Schotten	10	50.30 N	9.8 E
Schütz	8	47.11 N	7.59 E
Schouten, *i*	23	42.20 S	148.20 E
Schouwen, *i*	7	51.42 N	3.50 E
Schreckhorn (*mt*)	8	46.35 N	8.7 E
Schrems	11	48.49 N	15.6 E
Schrimm	9	52.7 N	16.59 E
Schrobenhausen	10	48.34 N	11.15 E
Schroda	9	52.14 N	17.14 E
Schubin	9	53.0 N	17.42 E
Schüpfheim	8	46.57 N	8.1 E
Schusselburg	16	59.55 N	31.20 E
Schussen, *r*	10	47.43 N	9.34 E
Schüttenhofen	11	49.16 N	13.30 E
Schwaan	9	53.56 N	12.5 E
Schwabach	10	49.20 N	11.2 E
Schwalbach	9	50.8 N	8.4 E
Schwanden	8	46.59 N	9.5 E
Schwandorf	10	49.20 N	12.7 E
Schwansen	15	54.37 N	9.59 E
Schwansen, *dist*	15	54.33 N	9.55 E
Schwartau	15	53.55 N	10.41 E
Schwarzach, *r*	10	49.23 N	12.16 E
Schwarzawa, *r*	11	48.56 N	16.36 E
Schwarzburg Principality	10	50.40 N	11.10 E
Schwarzburg Principality	10	52.20 N	10.45 E
Schwarzenbek	15	53.30 N	10.30 E
Schwarzenberg	10	50.32 N	12.46 E
Schwarzenburg	8	46.49 N	7.19 E
Schwarz Regen, *r*	10	49.3 N	13.0 E
Schwarzwald, *kreis*	10	48.18 N	9.0 E
Schwarz Wald (*mts*)	10	48.15 N	8.0 E
Schweidnitz	9	50.50 N	16.28 E
Schweinfurt	10	50.3 N	10.13 E
Schwerin	9	53.38 N	11.25 E
Schwetz	9	53.24 N	18.24 E
Schwetzingen	10	49.23 N	8.35 E
Schwiebus	9	52.17 N	15.29 E
Schwytz	8	47.1 N	8.38 E
Schwytz, *cant*	8	47.5 N	8.47 E
Schyl, *r*	18	44.5 N	23.50 E
Sciacca	12	37.29 N	13.6 E
Scilly, *is*	3	49.57 N	6.11 W
Scinde, *prov*	20	25.20 N	69.0 E
Scindia's Dominions	20	26.0 N	77.40 E
Scios, *i*	18	38.24 N	26.0 E
Scioto, *r*	30	38.50 N	82.53 W
Scone	4	56.25 N	3.26 W
Scone	24	32.2 S	150.38 E
Scoresby, *sd*	29	70.25 N	22.0 W
Scoresby Land	29	71.30 N	28.0 W
Scotland	2	56.30 N	3.0 W
Scott, *c*	30	50.48 N	128.28 W
Scott, *inl*	29	71.6 N	71.30 W
Scourie, *b*	4	58.21 N	5.10 W
Scour-na-Lapich (*mt*)	4	57.23 N	5.3 W
Scrabby	5	53.53 N	7.32 W
Scrabster	4	58.37 N	3.33 W
Scredan, *l*	4	56.22 N	6.10 W
Scrial Ben (*mt*)	4	57.9 N	5.35 W
Scropha, *c*	17	38.18 N	21.9 E
Scugog, *l*	31	44.10 N	78.55 W
Scutari	18	41.3 N	29.2 E
Scutarj, *b*	17	36.38 N	22.31 E
Scutari, *l*	18	42.10 N	19.25 E
Scylla	12	38.15 N	15.43 E
Scythopolis (Bethshan)	22	32.99 N	35.35 E
Seaforth, *l*	4	57.56 N	6.42 W
Seaham	3	54.51 N	1.22 W
Seal, *i*	21	43.25 N	66.0 W
Seal, *l*	30	56.15 N	71.5 W
Seal, *r*	30	58.50 N	97.0 W
Seal, *rks*	25	44.10 S	168.10 E
Sea View, *mt*	24	31.28 S	151.55 E
Sebaste (Samaria)	22	32.15 N	35.12 E
Sebba	26	13.32 N	0.35 E
Sebenico	11	43.42 N	15.55 E
Sebha	26	27.3 N	14.48 E
Sebu	27	9.40 N	36.20 E
Sebzar	19	33.17 N	62.4 E
Secchia, *r*	12	44.45 N	10.59 E
Se-chin	21	24.17 N	106.17 E
Se-chow	21	27.14 N	108.32 E
Sechuen, *prov*	21	30.0 N	105.0 E
Secretary, *i*	25	45.11 S	167.0 E
Secunderabad	20	17.24 N	78.31 E
Sedan	6	49.42 N	4.57 E
Seddûng	15	56.2 N	8.32 E
Sedgefield	3	54.40 N	1.22 W
Sedgemoor Cut	3	51.12 N	2.50 W
Sedinga	27	20.29 N	30.16 E
Sedro, *i*	17	36.16 N	23.5 E
See, *kreis*	10	47.50 N	8.40 E
Seebpoor	20	26.48 N	94.33 E
Seegard	15	54.30 N	8.40 E
Seenauan	26	31.4 N	10.22 E
Seengen	8	47.19 N	8.12 E
Seesaplana, *mt*	8	47.4 N	9.40 E
Seesen	9	51.53 N	10.11 E
Seez	6	48.36 N	0.10 E
Seez, *r*	8	47.4 N	9.21 E
Seganka	19	68.20 N	118.25 E
Segeberg	15	53.56 N	10.17 E
Segna	11	45.0 N	14.56 E
Segni	12	41.41 N	13.2 E
Sego	26	12.33 N	7.4 W
Sego, *l*	16	63.20 N	33.40 E
Segorbe	13	39.50 N	0.30 W
Segovia	13	40.55 N	4.11 W
Segovia, *prov*	13	41.15 N	4.5 W
Segovia or Wanks, *r*	32	14.20 N	84.40 W
Segré	6	47.42 N	0.53 W
Segre, *r*	13	41.22 N	0.18 E
Seguiras, *is*	20	9.0 N	131.35 E
Segura	13	38.5 N	6.28 W
Segura, *r*	13	38.7 N	0.35 W
Segura de la Sierra	13	38.13 N	2.39 W
Seid el Ghazi	18	39.26 N	30.27 E
Seierö, *b*	15	55.54 N	11.10 E
Seierö (*i*)	15	55.54 N	11.8 E
Seignelégier	8	47.16 N	7.0 E
Seil, *i*	4	56.18 N	5.37 W
Seilan, *b*	27	13.0 N	45.20 E
Seiland, *i*	14	70.30 N	23.10 E
Seim, *r*	16	51.30 N	32.45 E
Seine, *r*	6	49.28 N	0.15 E
Seine-et-Marne, *dep*	6	48.40 N	3.0 E
Seine-et-Oise, *dep*	6	48.50 N	1.55 E
Seine Inférieure, *dep*	6	49.40 N	1.0 E
Seistan, *l*	19	31.10 N	61.10 E
Seiyal Wady	22	31.21 N	35.19 E
Sekhosi	28	17.20 S	24.43 E
Sele, *r*	12	40.28 N	14.56 E
Seleam Bagara, *mt*	27	12.20 N	31.30 E
Selaigneaux	7	50.30 N	5.1 E
Selangan	20	7.25 N	124.6 E
Selbo, *l*	14	63.15 N	11.0 E
Selby	3	53.48 N	1.4 W
Selefkeh	18	36.22 N	33.42 E
Selenga, *r*	19	51.23 N	107.0 E
Selengink	19	51.6 N	106.40 E
Selenter See (*l*)	15	54.18 N	10.27 E
Seletzkaia	16	63.21 N	41.15 E
Seliguer, *l*	16	57.20 N	33.20 E
Selima	27	21.9 N	29.7 E
Se-lin	21	21.57 N	106.51 E
Selinus, *r*	17	38.12 N	22.4 E
Selkirk	4	55.33 N	2.51 W
Selkirk, *co*	4	55.30 N	3.0 W
Selma	30	32.26 N	87.8 W
Selsea Bill (*c*)	3	50.43 N	0.46 W
Selvi	18	43.4 N	25.2 E
Selvretta, *mt*	8	46.51 N	10.2 E
Selwyn	25	43.41 S	172.14 E
Sem Ras (*c*)	26	30.12 N	21.3 E
Semelembue	23	15.46 S	28.23 E
Semendria	18	44.39 N	20.53 E
Semenov	16	56.55 N	44.30 E
Semidero, *dist*	27	2.50 N	39.0 E
Se-min	21	22.13 N	106.53 E
Semipolatinsk	19	50.33 N	80.6 E
Semlin	11	44.50 N	20.25 E
Semmering, *mt*	11	47.33 N	16.0 E
Semois, *r*	7	45.47 N	5.8 E
Sempach	8	47.8 N	8.11 E
Sempach, *l*	8	47.8 N	8.9 E
Semsales	8	46.34 N	6.56 E
Semur	6	47.31 N	4.20 E
Sena	28	17.31 S	35.3 E
Se-nân	21	27.58 N	108.17 E
Senday	21	38.14 N	141.5 E
Senday, *b*	21	38.14 N	141.10 E
Seneffe	7	50.32 N	4.15 E
Senegal, *r*	26	12.0 N	10.0 W
Senegambia, *country*	26	13.0 N	14.0 W
Se-ngen	21	23.23 N	107.48 E
Seng Miow Se (Independent Tribe)	21	26.15 N	108.15 E
Seng Miow Se (Independent Tribe)	21	25.15 N	106.30 E
Seniavin, *is*	23	6.10 N	160.0 E
Senjenöe (*i*)	14	69.15 N	17.30 E
Senlis	6	49.12 N	2.35 E
Sennar	27	13.27 N	33.34 E
Sennar, *country*	27	13.40 N	34.0 E
Sennwald	8	47.16 N	9.31 E
Senora	30	37.35 N	120.10 W
Sens	6	48.11 N	3.16 E
Sensburg	9	53.50 N	21.19 E
Sense, *r*	8	46.54 N	7.19 E
Sentier, le	8	46.37 N	6.15 E
Separation, *cr*	24	17.50 S	144.47 E
Separation, *pt*	25	40.45 S	173.0 E
Sepphoris	22	32.45 N	35.18 E
Septimer, *pass*	8	46.25 N	9.29 E
Sepulveda	13	41.19 N	3.44 W
Sepungwe, *r*	28	18.30 S	28.3 E
Sequillo, *r*	13	41.42 N	5.15 W
Serafie	27	16.3 N	30.27 E
Serai	13	41.26 N	27.57 E
Serain, *r*	6	47.56 N	3.40 E
Seraing	7	50.37 N	5.30 E
Serampoor	20	22.47 N	88.20 E
Serchio, *r*	12	43.47 N	10.16 E
Serdobsk	16	52.30 N	44.15 E
Sered, *r*	11	48.56 N	25.53 E
Serena	33	29.50 S	71.20 W
Seres	18	41 5 N	23.34 E
Sereth	11	47.54 N	26.3 E
Sereth, *r*	18	45.45 N	27.25 E
Sergiopol	19	48.1 N	80.37 E
Sergipe, *dist*	33	10.30 S	37.30 W
Sergipe d'el Rey	33	10.57 S	37.0 W
Seringapatam	20	12.24 N	76.41 E
Serle, *mt*	24	30.30 S	139.0 E
Serohee	20	24.57 N	72.47 E
Seroor	20	18.49 N	74.20 E
Serpa	13	37.52 N	7.32 W
Serpent, *i*	18	45.15 N	30.14 E
Serpentine, *v*	25	45.20 S	170.0 E
Serpent's Mouth	32	10.0 N	62.0 W
Serpho	17	37.9 N	24.31 E
Serpho, *i*	17	37.10 N	24.30 E
Serpho Poulo (*i*)	17	37.15 N	24.36 E
Serrana Cays	32	14.23 N	80.17 W
Serranilla Bank	32	15.55 N	79.50 W
Serrat, *c*	12	37.14 N	9.13 E
Serro	33	19.55 S	40.22 W
Sertig	8	46.47 N	9.52 E

	Map.	Lat.	Long.
Serup	16	56.14 N	9.29 E
Servia	18	40.13 N	22.0 E
Servia Principality	18	44.0 N	21.0 E
Servian Woiwodschaft and Temeser Banat Crownland	11	45.39 N	20.32 E
Sesa	13	41.55 N	0.10 W
Seshcke	28	17.23 S	25.10 E
Sesia, *r*	12	45.18 N	8.30 E
Sessa	12	41.14 N	13.58 E
Sestres	26	4.59 N	8.46 W
Sette	28	2.28 S	10.10 E
Sette, *r*	28	2.28 S	9.32 E
Settle	3	54.5 N	2.15 W
Setuval	13	38.34 N	8.55 W
Setuval, *b*	13	38.30 N	8.50 W
Seuhelipar, *is*	20	10.3 N	72.14 E
Seuni	20	22.7 N	79.34 E
Sevastopol	16	44.30 N	33.30 E
Seven, *is*	31	50.9 N	66.34 W
Seven Churches	5	53.1 N	6.19 W
Seven Hunters or Flannan, *is*	4	58.13 N	7.27 W
Seven League, *l*	31	46.45 N	79.5 W
Severn, *ft*	30	56.6 N	89.56 W
Severn, *l*	30	54.0 N	92.40 W
Severn, *r*	3	51.25 N	3.0 W
Severn, *r*	30	55.30 N	90.0 W
Severn, *r*	31	44.55 N	79.40 W
Severo or North-east, *c*	19	78.12 N	104.45 E
Sevier, *r*	30	39.20 N	112.40 W
Sevilla	13	37.24 N	5.58 W
Sevilla, *prov*	13	37.28 N	5.40 W
Sevre Niortaise, *r*	6	46.20 N	0.35 W
Sewan	20	26.23 N	67.49 E
Seychelles, *is*, or Mahé *arch*,	28	4.0 S	57.0 E
Seyssel	6	45.59 N	5.37 E
Sezze	12	41.30 N	13.3 E
Sha Sands	21	33.10 N	120.20 E
Shaab	22	32.53 N	35.15 E
Shaabun	27	11.32 N	28.51 E
Shaaf Tell	22	32.41 N	36.53 E
Shabale	27	6.19 N	43.38 E
Shab Mersa (Anchorage)	27	22.50 N	35.46 E
Shaftesbury	3	51.1 N	2.12 W
Shag, *r*	25	45.28 S	170.52 E
Shagarh	20	28.46 N	79.30 E
Shahabad	20	27.36 N	79.56 E
Shahrur, Wady, esh	22	33.51 N	35.28 E
Shajehanpoor	20	27.52 N	79.53 E
Shakah, Rasesh-	22	34.18 N	35.44 E
Shamo or Gobi Desert	19	43.0 N	110.0 E
Shan, *sts*	19	18.0 N	98.0 E
Shan, *mts*	21	19.0 N	109.30 E
Shanagolden	5	52.34 N	9.6 W
Shanghai	21	31.13 N	121.27 E
Shangpeh Shan, *mts*	21	42.30 N	128.30 E
Shang-tu, *r*	21	39.18 N	119.1 E
Shannon, *br*	5	53.17 N	8.3 W
Shannon, *r*	5	52.40 N	9.0 W
Shannon, *r*, Mouth	5	52.40 N	9.0 W
Shan-se, *prov*	21	37.30 N	112.30 E
Shantarski, *is*	19	55.0 N	138.20 E
Shantung, *prom*	21	37.26 N	122.46 E
Shantung, *prov*	21	36.30 N	118.30 E
Shap	3	54.34 N	2.41 W
Shapinsha, *i*	4	59.3 N	2.52 W
Shari, *r*	26	9.40 N	16.57 E
Shark, *b*	24	25.10 S	113.30 E
Sharkoi or Pirot	18	43.10 N	22.36 E
Sharon, *pl*	22	32.10 N	34.51 E
Sharopan	16	42.10 N	43.10 E
Shasta	30	40.37 N	122.15 W
Shasta, *mt*	30	41.30 N	122.3 W
Shat or Western Tigris, *r*	18	38.20 N	39.40 E
Shat-el-Arab, *r*	18	30.40 N	47.51 E
Shavli	16	55.55 N	23.15 E
Shaw, *r*	24	21.0 S	119.45 E
Shawgois, *l*	31	48.45 N	74.22 W
Shayenne, *r*	30	46.30 N	97.10 W
Shayok, *r*	20	34.53 N	76.46 E
Shebauticon, *l*	31	44.34 N	78.20 W
Sheboygan	30	43.43 N	87.41 W
Shebruh	22	34.1 N	35.49 E
Shediac	31	46.14 N	64.37 W
Shee, *r*	4	56.45 N	3.24 W
Sheelin, *l*	5	53.48 N	7.20 W
Sheep, *hd*	5	51.33 N	9.52 W
Sheep, *hn*	5	55.12 N	7.53 W
Sheerness	3	51.26 N	0.46 E
Sheet, *harb*	31	44.54 N	62.26 W
Shefa Omar	22	32.48 N	35.11 E
Sheffield	3	53.23 N	1.27 W
Shefford	3	52.2 N	0.20 W
Sheikh Mohammed	22	34.34 N	36.35 E
Shelburne	31	43.47 N	65.19 W
Shelburne, *b*	24	11.50 S	142.0 E
Shelbyville	30	35.28 N	86.27 W
Shell, *l*	4	58.0 N	6.30 W
Shemakha	16	40.30 N	48.30 E
Shemakha, *prov*	16	40.20 N	47.30 E
Shendy	27	16.40 N	33.26 E
Shen-se, *prov*	21	36.0 N	109.30 E
Sheppey, *i*	3	51.24 N	0.50 E
Sheppmansdorf	28	23.15 S	14.35 E
Shepton Mallet	3	51.13 N	2.32 W
Sheptukovka	16	49.15 N	40.30 E
Sherborne	3	50.57 N	2.30 W
Sherboro, *i*	26	7.30 N	12.40 W
Sherbrooke	31	45.8 N	61.59 W
Sheriah, Tell	22	31.22 N	34.45 E
Sheriah, Wady	22	31.23 N	34.37 E
Sheriff Muir	4	56.12 N	3.53 W
Sherkin	27	18.8 N	36.45 E
Sherlock, *r*	24	21.8 S	118.0 E
Shetland, *is*	4	60.15 N	1.15 W
Sheva Tribe	28	13.10 S	32.15 E
Shiant, *is*	4	57.53 N	6.22 W
Shidele	27	5.45 N	44.49 E
Shiel, *l*	4	56.47 N	5.35 W
Shiel Glen	4	57.12 N	5.22 W
Shieldag	4	57.41 N	5.40 W
Shiffnal	3	52.41 N	2.23 W
Shigatze	20	28.58 N	89.18 E
Shigre, *j*	27	20.24 N	34.28 E
Shihon	22	31.25 N	35.46 E
Shikarpoor	20	27.56 N	68.38 E
Shiloh	22	32.3 N	35.18 E
Shillooks, *country*	27	11.50 N	31.40 E
Shimfa, *r*	27	13.38 N	34.40 E
Shimron	22	32.46 N	35.28 E
Shin, *l*	4	58.8 N	4.37 W
Shin, *r*	4	57.59 N	4.25 W
Shi-nan	21	30.3 N	109.27 E
Shin-Chow	21	28.23 N	110.12 E
Shinge Tribe	28	8.30 S	18.50 E
Shinghit	26	20.31 N	11.42 W
Shingking, *prov*	21	41.30 N	123.30 E
Shinone	5	52.59 N	7.55 W
Shinte or Kabompo	28	12.38 S	22.57 E
Ship, *harb*	31	44.47 N	62.50 W
Shippegan, *i*	31	47.45 N	64.38 W
Shipston	3	52.4 N	1.37 W
Shir Tribe	27	5.45 N	31.45 E
Shira Bulidul, *l*	21	43.40 N	101.45 E
Shiraz	19	29.39 N	52.40 E
Shire, *r*	28	16.6 S	35.6 E
Shirwa, *l*	28	15.0 S	35.40 E
Shirwan, *r*	18	34.45 N	45.30 E
Shi-sien	21	27.28 N	108.6 E
Shoa Kingdom	27	9.30 N	39.40 E
Shoal, *b*	24	29.25 S	153.20 E
Shoalhaven, *r*	24	34.46 S	150.20 E
Shoalwater, *b*	24	22.25 S	150.20 E
Shokland, *i*	7	52.37 N	5.46 E
Shokuan	28	24.13 S	25.33 E
Sholalpoor	20	17.39 N	75.54 E
Shoshong	28	23.10 S	26.15 E
Shotover, *r*	25	44.59 S	168 48 E
Shott Melrir (Salt, *l*)	26	34.10 N	6.10 E
Shotts	4	55.51 N	3.52 W
Shreveport	30	32.28 N	93.47 W
Shrewsbury	3	52.43 N	2.44 W
Shrule	5	53.32 N	9.5 W
Shtaje, Plateau of	22	33.16 N	37.17 E
Shuia, *l*	28	12.0 S	28.0 E
Shumla	18	43.17 N	26.58 E
Shunem	22	32.36 N	35.22 E
Shun-King	21	30.52 N	106.8 E
Shupanga	28	17.59 S	35.43 E
Shurfa	26	33.12 N	4.18 W
Shusha	16	39.40 N	46.40 E
Shuya	16	56.55 N	41.25 E
Shwangshupu	21	40.40 N	120.30 E
Shyenne, *r*	30	44.45 N	101.40 W
Shyenne, *r*, North Fork of	30	44.40 N	104.0 W
Shyenne, *r*, South Fork of	30	43.40 N	102.50 W
Siak	20	0.40 N	102.4 E
Siam, *g*	20	10.30 N	101.0 E
Siam Kingdom	23	15.0 N	100.0 E
Siang or Heng, *r*	21	27.30 N	112.45 E
Siang-yang	21	32.4 N	112.7 E
Sibate	21	38.0 N	139.15 E
Siberia, *country*	19	65.0 N	110.0 E
Siberian Kirghiz, *prov*	19	50.0 N	73.0 E
Sibpoor	19	26.48 N	94.33 E
Sibret	7	49.58 N	5.37 E
Sichen	7	50.48 N	5.43 E
Si-chow	21	33.12 N	118.42 E
Sicie, *c*	6	43.3 N	5.50 E
Sicily, *i*	12	37.30 N	14.0 E
Sidama Tribe	27	6.0 N	42.0 E
Siddim, *v*	22	31.10 N	35.30 E
Sidera, *c*	18	35.20 N	26.16 E
Sidero Kastron	17	37.20 N	21.47 E
Sidlaw, *hs*	4	55.30 N	3.10 W
Sidmouth	3	50.41 N	3.12 W
Sidon	22	33.33 N	35.22 E
Sidra, *g*	26	32.0 N	18.0 E
Sieg, *r*	9	50.48 N	7.45 E
Siegen	9	50.53 N	8.1 E
Siek	15	53.38 N	10.16 E
Siem	15	56.49 N	10.1 E
Sien, *l*	21	24.30 N	103.0 E
Siena	12	43.20 N	11.19 E
Sieniawa	11	50.13 N	22.39 E
Siemno	16	54.30 N	29.45 E
Sierra Leone Coast, *dist*	26	8.0 N	12.30 W
Sierre	8	46.17 N	7.32 E
Sievsk	16	52.10 N	34.30 E
Sigala	26	9.58 N	7.58 W
Sigean	6	43.3 N	3.1 E
Sighan, Wady	22	32.17 N	37.12 E
Sigmaringen	10	48.4 N	9.12 E
Signau	8	46.56 N	7.43 E
Siguenza	13	41.4 N	2.40 W
Sihl, *r*	8	47.21 N	8.31 E
Sihoti Alin, *mts*	21	43.20 N	134.0 E
Sihun, *r*	18	36.50 N	35.0 E
Sikal, Nahr es (*r*)	22	33.37 N	36.35 E
Sikino	17	36.40 N	25.7 E
Sikino, *i*	17	36.40 N	25.7 E
Sikok	21	33.30 N	133.30 E
Sil, *r*	13	42.24 N	7.46 W
Silbojok	14	66.40 N	16.20 E
Silbury	16	42.50 N	45.55 E
Siles	13	38.25 N	2.45 W
Silesia, *prov*	9	51.0 N	17.0 E
SilesiaCrownland	11	49.56 N	17.50 E
Silhet	20	24.53 N	91.50 E
Silistria	18	44.7 N	27.14 E
Siljan, *l*	14	60.50 N	14.40 E
Sillon, du, *pt*	6	48.54 N	3.3 W
Silloth	3	54.52 N	3.22 W
Si-long	21	24.36 N	105.40 E
Sils	8	46.26 N	9.45 E
Silvaplana	8	46.27 N	9.48 E
Silver Bank	32	20.30 N	69.40 W
Silvermines	5	52.47 N	8.15 W
Silves	13	37.9 N	8.29 W
Si Malu, *i*	20	2.40 N	96.0 E
Simánd	11	46.23 N	21.32 E
Simbirsk	16	54.20 N	48.35 E
Simbirsk, *gov*	16	54.40 N	47.0 E
Simcoe	31	42.52 N	80.23 W
Simcoe, *l*	31	44.25 N	79.22 W
Simeto, *r*	12	37.27 N	14.55 E
Simferopol	16	44.55 N	34.10 E
Simla	20	31.7 N	77.8 E
Simmen, *r*	8	46.32 N	7.32 E
Simmenthal	8	46.32 N	7.24 E
Simmern	9	49.59 N	7.31 E
Simnitza	18	43.41 N	25.22 E
Simoda	21	34.50 N	139.0 E
Simonias	22	32.41 N	35.15 E
Simpeln	8	46.12 N	8.3 E
Simplon *pass*	8	46.12 N	8.5 E
Simpson, *ft*	30	54.33 N	130.18 W
Simpson or Babine, *r*	29	55.0 N	129.0 W
Simrie Bir	27	16.57 N	30.49 E
Simusir, *is*	19	47.0 N	151.35 E
Sinai, *mt*	27	28.30 N	34.10 E
Sinai, *pen*	27	29.10 N	34.0 E
Sinaloa	30	26.2 N	108.29 W
Sinaloa, *dep*	30	25.0 N	107.30 W
Sinano, *r*	21	37.56 N	139.4 E
Sinanu	17	37.23 N	22.8 E
Sin-chow	21	23.27 N	109.46 E
Sinclair, *b*	4	58.30 N	3.5 W
Sinder	26	14.23 N	1.33 E
Sindri	20	25.33 N	71.54 E
Sines	13	37.58 N	8.50 W
Sines, *c*	13	37.58 N	8.54 W
Sing	21	26.45 N	109.30 E
Sing	21	36.50 N	128.20 E
Si-ngan	21	34.17 N	108.51 E
Singapore	20	1.15 N	103.51 E
Singilei	16	54.0 N	49.0 E
Singkel	20	2.15 N	98.3 E
Singleton	24	32.36 S	151.13 E
Singu	21	33.43 N	135.52 E
Sing-yuen	21	23.58 N	112.45 E
Sinigaglia	12	43.43 N	13.13 E
Sinnamary	33	5.17 N	52.52 W
Sin-ning	21	34.41 N	105.45 E
Sin-ning	21	36.40 N	101.42 E
Sinno, *r*	12	40.10 N	16.34 E
Sinope	18	42.1 N	35.7 E
Sins	8	46.49 N	10.20 E
Sinsheim	10	49.16 N	8.52 E
Sintang	20	0.2 N	111.20 E
Sinti	33	20.33 S	64.52 W
Sin-yuen	21	23.58 N	112.45 E
Sion (Sitten)	8	46.14 N	7.21 E
Sioo-choo	21	28.42 N	104.42 E
Sioo-chow	21	34.29 N	117.39 E
Sioot	27	27.10 N	31.8 E
Sioux City	30	42.35 N	96.30 W
Siphanto, *i*	17	36.58 N	24.45 W
Sirak, *c*	20	2.48 N	111.18 E
Sira-muren, *r*	21	43.30 N	122.0 E
Sir Daria, *r*	19	45.12 N	64.30 E
Sir Edward Pelew Group	24	15.40 S	137.0 E
Sireenuggur	20	30.10 N	78.44 E
Sirgoojah	20	23.8 N	83.6 E
Sirhind	20	30.36 N	76.25 E
Siribets, *h*	21	43.6 N	140.23 E
Sir-i-kul, *l*	20	37.16 N	73.18 E
Sirinagur or Cashmere	20	34.6 N	74.55 E
Sir J. Banks, *is*	24	34.30 S	136.20 E
Sironj	20	24.6 N	77.38 E
Sisal	32	21.9 N	90.2 W
Sisek	11	45.32 N	16.22 E
Sisola, *r*	16	61.50 N	51.0 E
Sissach	8	47.28 N	7.48 E
Sisteron	6	44.11 N	5.54 E
Sistova	18	43.37 N	25.21 E
Sitabi	28	26.40 S	23.1 E
Sitang, *r*	20	17.0 N	96.45 E
Sitges	13	41.16 N	1.48 E
Sitka, *i*	29	56.50 N	135.0 W
Sitsova	17	37.6 N	22.15 E
Sittard	7	51.0 N	5.52 E
Sitter, *r*	8	47.29 N	9.20 E
Siuen-choo	21	24.54 N	118.50 E
Siuen-hwa	21	40.42 N	115.10 E
Siuyang	21	40.32 N	124.4 E
Sivas	18	39.50 N	37.0 E
Sivri Hissar	18	38.10 N	26.52 E
Siwah	27	29.21 N	26.1 E
Siwah Oasis	27	29.0 N	25.30 E
Six Mile Bridge	5	52.44 N	8.46 W
Six Mile Cross	5	54.33 N	7.8 W
Sixt	8	46.3 N	6.47 E
Sizeboli	18	42.26 N	27.43 E
Sjaeland (Zealand)	15	55.30 N	11.45 E
Sjaelands Odde (*hd*)	15	55.58 N	11.16 E
Skaaria	14	61.30 N	12.40 E
Skaga, *fd*	15	65.55 N	19.45 W
Skagastölstind, *mt*	14	61.10 N	7.58 E
Skagen	15	57.42 N	10.33 E
Skagen, *c*	15	64.3 N	22.46 W
Skager Rack	14	57.40 N	9.0 E
Skags, *pt*	14	63.15 N	19.0 E
Skakla, *l*	14	67.0 N	18.40 E
Skala	17	37.12 N	22.1 E
Skala, *c*	17	38.3 N	20.46 E
Skallingen, *dist*	15	55.29 N	8.16 E
Skallor	14	56.15 N	16.25 E
Skamby	15	55.31 N	10.17 E
Skanderborg	15	56.2 N	9.54 E
Skanderborg, *amt*	15	56.1 N	9.35 E
Skandole, *i*	17	39.2 N	24.4 E
Skantzoura	17	39.4 N	24.6 E
Skaraborg, *læn*	14	58.30 N	13.50 E
Skardh	15	64.2 N	20.0 W
Skarrild	15	55.58 N	8.52 E
Skave	15	56.23 N	8.48 E
Skaw, The	15	57.43 N	10.38 E
Skelder, *b*	15	56.17 N	12.40 E
Skellefteå	14	64.45 N	21.0 E
Skellefteå, *r*	14	65.20 N	19.30 E
Skenaskink, *l*	4	58.3 N	5.12 W
Skerries, *is*	5	53.34 N	6.4 W
Skerryvore, *lh*	4	56.19 N	7.6 W
Skiathos	17	39.10 N	23.33 E
Skiathos, *i*	17	39.11 N	23.30 E
Skibbereen	5	51.33 N	9.15 W
Skiby	15	55.45 N	11.57 E
Skiddaw Forest	3	54.42 N	3.7 W
Skiddaw, *mt*	25	42.35 S	172.20 E
Skien	14	59.13 N	9.38 E
Skinari, *c*	17	37.56 N	20.42 E
Skinosa, *i*	17	36.51 N	25.32 E
Skipton	3	53.58 N	2.1 W
Skive	15	56.33 N	9.1 E
Skive, *r*	15	56.28 N	8.59 E
Skjallanda	15	65.10 N	17.35 W
Skjelskor	15	55.15 N	11.17 E
Skjern	15	56.27 N	9.45 E
Skjern, *r*	15	55.56 N	8.36 E
Skodborg	15	55.25 N	9.9 E
Skog	14	61.10 N	17.0 E
Skomer, *i*	3	51.45 N	5.15 W
Skopelos	17	39.8 N	23.46 E
Skopelos, *i*	18	39.8 N	23.42 E
Skopin	16	53.50 N	39.25 E
Skovby	15	55.32 N	10.5 E
Skreen	5	53.35 N	6.34 W
Skulany	16	47.20 N	27.50 E
Skye, *i*	4	57.20 N	6.15 W
Skyll, *c*	17	37.24 N	23.30 E
Skyro, *i*	17	38.52 N	24.35 E
Skyro Poulo (*i*)	17	38.50 N	24.22 E
Skyros	17	38.52 N	24.35 E
Sladia	18	42.36 N	24.11 E
Slagelse	15	55.24 N	11.20 E
Slane	5	53.42 N	6.32 W
Slaney, *r*	5	52.40 N	6.34 W
Slatina	11	45.41 N	17.40 E
Slatina	18	44.26 N	24.23 E
Slatoust	16	55.10 N	59.30 E
Slave Coast, *dist*	26	5.30 N	2.30 E
Slavonia Crownland	11	45.30 N	18.0 E
Slavonian Military Frontier	11	44.47 N	20.5 E
Sleaford	3	53.1 N	0.21 W
Sleat, *dist*	4	57.6 N	5.53 W
Sleat, *pt*	4	57.6 N	6.0 W
Sleat, *sd*	4	57.5 N	5.47 W
Sliemünde	15	54.39 N	10.1 E
Slieve Bloom, (*mts*)	5	53.4 N	7.37 W
Slieve Boughta, (*mt*)	5	53.3 N	8.35 W
Slieve Car, *mt*	5	54.5 N	9.40 W
Slieve Donard (*mt*)	5	54.12 N	5.55 W
Sligachan Inn	4	57.17 N	6.10 W
Sligo	5	54.16 N	8.28 W
Sligo, *b*	5	54.18 N	8.37 W
Sligo, *co*	5	54.10 N	8.40 W
Slipper, *i*	25	37.1 S	175.58 E
Slobodskoi	16	58.40 N	50.15 E
Slonim	16	53.10 N	25.25 E
Slope, *pt*	25	46.40 S	169.10 E
Sloten	7	52.21 N	4.47 E
Sloten	7	52.53 N	5.37 E
Sluis	7	51.23 N	3 23 E
Slutch, *r*	16	50.45 N	27.35 E
Slutsk	16	53.10 N	27.40 E
Slyne, *hd*	5	53.24 N	10.11 W
Smaalehnene	14	59.25 N	11.15 E
Smerwick, *harb*	5	52.12 N	10.23 W
Smith, *str*	29	78.0 N	77.0 W
Smithfield	28	30.6 S	26.33 E

	Map.	Lat.	Long.
Smoelen, *t*	14	63.23 N	8.6 E
Smoky, *r*	80	55.30 N	118.25 W
Smoky Hill, Fork of, Kansas, *r*	80	38.50 N	99.30 W
Smolensk	16	54.45 N	33.20 E
Smolensk, *gov*	16	55.0 N	33.0 E
Smyrna	18	38.26 N	27.7 E
Smyrna	30	28.56 N	81.3 W
Smyrna, *g*	18	38.35 N	26.40 E
Snae Fell	3	54.16 N	4.25 W
Snæ Fell (*mt*)	15	64.35 N	15.35 W
Snæfells Jökull	15	64.48 N	23.46 W
Snake, *r*, or Lewis Fork of the Columbia, *r*	30	42.30 N	114.0 W
Snares, *i*	23	48.50 S	166.5 E
Snechättan, *mt*	14	62.20 N	9.15 E
Sneek	7	53.2 N	5.39 E
Sneeker Meer (*l*)	7	53.2 N	5.45 E
Sneiberg	15	56.8 N	8.52 E
Sneum	15	55.28 N	8.38 E
Sneum, *r*	15	55.33 N	8.45 E
Sniatyn	11	48.27 N	25.38 E
Snizort	4	57.28 N	6.18 W
Snizort, *l*	4	57.37 N	6.30 W
Snode	15	55.5 N	10.54 E
Snow, *l*	31	47.30 N	71.0 W
Snowdon, *mt*	3	53.5 N	4.5 W
Snowy, *mts*	21	31.0 N	102.0 E
Snowy, *pk*	25	42.50 S	171.50 E
Snowy, *r*	24	37.20 S	148.27 E
Soazza	8	46.18 N	9.12 E
Sobat, *r*	27	8.0 N	32.52 E
Sobo, *l*	21	41.40 N	100.0 E
Sobral	33	3.29 S	40.1 W
Sobraon	20	31.6 N	74.49 E
Sobrarbe Sierra de (*mts*)	13	42.21 N	0.15 W
Sobrod	15	55.32 N	12.11 E
Sochoo	21	39.29 N	112.18 E
Society, *is*	23	16.0 S	150.0 W
Socoh	29	32.20 N	35.2 E
Socorro	33	6.12 N	73.44 W
Socorro, *i*	23	19.5 N	110.40 W
Socotra, *i*	26	12.30 N	53.45 E
Soderhamn	14	61.20 N	17.0 E
Södermanland, *lan*	14	59.0 N	17.0 E
Soestdijk	7	52.11 N	5.16 E
Sofala	28	20.3 S	34.29 E
Sofala	24	33.6 S	149.42 E
Sofala, *b*	28	20.35 S	34.30 E
Sofala, *country*	28	20.0 S	34.0 E
Sofie	27	14.12 N	35.49 E
Softisk	19	51.33 N	140.18 E
Sogla, *l*	18	37.15 N	31.58 E
Soglio	8	46.21 N	9.32 E
Sogne, *fd*	14	61.6 N	6.0 E
Sogne Field	14	61.35 N	7.35 E
Sohagpoor	20	23.19 N	81.33 E
Sohar	19	24.12 N	56.50 E
Soholm, *r*	15	54.43 N	8.57 E
Soignies	7	50.34 N	4.3 E
Soissons	6	49.23 N	3.20 E
Sok, *r*	20	28.39 N	97.1 E
Sokal	11	50.30 N	24.20 E
Sokna	26	28.52 N	15.44 E
Sokol	18	44.17 N	19.33 E
Sokolka	16	53.25 N	23.40 E
Sokoro, *r*	27	5.33 N	39.35 E
Sokota	27	12.37 N	39.8 E
Sokoto	26	12.59 N	5.12 E
Sokoto, *r*	26	13.20 N	5.20 E
Sokoto Empire	26	10.0 N	10.0 E
Solberg	15	56.48 N	10.8 E
Soldau	9	53.13 N	20.10 E
Soldin	9	52.56 N	14.50 E
Solemoens or Amazonas, *r*	33	4.18 S	64.0 W
Solent, The	3	50.45 N	1.25 W
Soleure (Solothum)	8	47.12 N	7.32 E
Soleure, *cant*	8	47.20 N	7.40 E
Solgalitch	16	59.5 N	42.30 E
Solimanieh, el	27	18.20 N	33.42 E
Solimoes, *prov*	33	8.0 S	68.0 W
Solinga	28	18.53 S	44.8 E
Solingen	9	51.11 N	7.4 E
Solitary, *is*	24	30.10 S	153.12 E
Soller	13	39.48 N	2.45 E
Solmona	12	42.3 N	13.55 E
Solo	16	66.10 N	40.5 E
Solos	17	38.0 N	22.15 E
Solothurn (Soleure)	8	47.12 N	7.32 E
Solsona	13	41.58 N	1.32 E
Solsta	14	57.30 N	16.30 E
Solta, *i*	11	43.23 N	16.17 E
Solvitchegodsk	16	61.20 N	47.5 E
Solway Firth	3	54.55 N	3.25 W
Solway Moss	4	55.1 N	3.0 W
Somali Tribes	27	5.30 N	46.0 E
Sombrerete	30	23.33 N	103.29 W
Sombrero, *chan*	20	7.52 N	94.0 E
Someo	8	46.17 N	8.39 E
Someren	7	51.23 N	5.42 E
Somerset	28	32.34 S	35.35 E
Somerset, *co*	3	51.5 N	2.55 W
Somerset, *co*	23	42.0 S	147.15 E
Somino	16	59.30 N	34.50 E
Somme, *dep*	6	50.0 N	2.10 E
Somme, *r*	6	50.14 N	1.35 E
Sommen, *l*	14	58.0 N	15.15 E
Somvix	8	46.44 N	8.57 E
Sonderborg	15	54.54 N	9.47 E
Sönderho	15	55.21 N	8.28 E
Sondershausen	10	51.22 N	10.52 E
Sondrio	12	46.10 N	9.52 E
Sone, *r*	20	24.55 N	84.12 E
Sonepoor	20	20.52 N	84.5 E
Songhay, *dist*	26	17.30 N	1.0 W
Sonho	28	6.14 S	12.23 E
Sonneberg	10	50.22 N	11.10 E
Sonora, *dep*	30	30.0 N	110.0 W
Sonsonate	32	13.47 N	89.48 W
Soo, *r*	21	28.45 N	111.12 E
Soo-choo	21	31.26 N	120.31 E
Soo-i	21	31.47 N	113.12 E
Sooi-ting	21	31.15 N	107.40 E
Sooloo *is*	20	6.0 N	121.10 E
Soonda	20	14.44 N	74.49 E
Soong-king	21	30.42 N	103.39 E
Sophia	18	42.32 N	23.23 E
Sophiko	17	37.47 N	23.3 E
Sophiko, *pt*	17	37.43 N	23.8 E
So-ping	21	40.14 N	112.20 E
Sopoto	17	37.53 N	22.1 E
Sora	12	41.44 N	13.37 E
Sorata	33	15.49 S	68.33 W
Sorata, *mt*	33	15.50 S	68.29 W
Sorau	9	51.38 N	15.9 E
Sorbas	13	37.7 N	2.8 W
Sore	6	44.20 N	0.35 W
Sorek Brook	22	31.33 N	34.37 E
Sorel	31	46.1 N	73.1 W
Sorello, *c*	12	37.34 N	12.36 E
Sorgbruck	15	54.20 N	9.37 E
Soria	13	41.45 N	2.35 W
Soria, *prov*	13	41.40 N	2.50 W
Soriano	33	33.30 S	58.19 W
Sorken	14	62.5 N	12.5 E
Sorö (*i*)	15	55.26 N	11.32 E
Sorö, *amt*	15	55.24 N	11.40 E
Söröe (*i*)	14	70.35 N	21.40 E
Sorröe, *sd*	14	70.30 N	23.0 E
Sorrento	12	40.38 N	14.23 E
Sorsele	14	65.35 N	17.35 E
Sort	13	42.25 N	1.10 E
Sortot	27	19.5 N	30.24 E
Sos	13	42.34 N	1.13 W
Soudan Region	26	10.0 N	15.0 E
Soudena	17	37.59 N	22.8 E
Soulima	17	37.20 N	21.52 E
Sound, The	15	55.50 N	12.46 E
Soustons	6	43.47 N	1.21 W
Souterraine, la	6	46.15 N	1.26 E
South, *c*	21	21.55 N	120.45 E
South, *c*	23	43.37 S	146.43 E
South, *c*	25	47.17 S	167.30 E
South, *pt*	31	49.5 N	62.14 W
South, *sd*	5	53.2 N	9.30 W
Southampton	3	50.55 N	1.23 W
Southampton, *c*	29	62.6 N	84.0 W
Southampton, *i*	29	64.0 N	84.0 W
Southampton Water	3	50.55 N	1.26 W
South Andaman, *i*	20	11.50 N	92.36 E
South Australia Colony	24	31.0 S	137.0 E
South Beijerland	7	51.45 N	4.23 E
South Beveland, *i*	7	51.27 N	3.52 E
South Bork	15	55.49 N	8.17 E
South Carolina *st*	30	34.0 N	80.30 W
South Downs (*hs*)	3	50.54 N	0.12 W
South Downs (*hs*)	3	50.43 N	2.32 W
Southend	3	51.33 N	0.43 E
Southern Alps	25	43.40 S	169.55 E
South Esk, *r*	4	56.47 N	3.3 W
South Esk, *r*	23	41.40 S	147.20 E
South Fjelding	15	55.56 N	8.47 E
South Foreland	3	51.9 N	1.23 E
South Fork of Platte, *r*	30	41.3 N	102.0 W
South Georgia, *i*	33	54.30 S	37.0 W
South Holland, *prov*	7	52.0 N	4.30 E
South Inishkea, *i*	5	54.7 N	10.8 W
Southland, *prov*	25	45.55 S	168.15 E
South Molton	3	51.1 N	3.49 W
South Omme	15	55.50 N	8.52 E
South Pacific Ocean	25	28.0 S	180.0
Southport	3	53.37 N	3.0 W
South River, *ho*	30	50.32 N	85.30 W
South River, *ho*	30	56.40 N	66.56 W
South Shields	3	55.0 N	1.25 W
South Trondhjem, *amt*	14	63.0 N	10.45 E
South Uist, *i*	4	57.15 N	7.20 W
South-West, *c*	23	43.34 S	146.4 E
South-West, *c*	25	47.16 S	167.25 E
Southwold	3	52.22 N	1.40 E
Sovana, *l*	12	42.40 N	11.38 E
Soyland	14	58.23 N	5.30 E
Spa	7	50.28 N	5.52 E
Spaarndam	7	52.26 N	4.41 E
Spaccaforno	12	36.48 N	14.54 E
Spagus	17	39.43 N	19.40 E
Spaichingen	10	48.4 N	8.44 E
Spain	2	40.0 N	3.0 W
Spalatro	11	43.31 N	16.27 E
Spalding	3	52.49 N	0.9 W
Spandau	9	52.34 N	13.10 E
Spanish, *pks*	30	37.25 N	104.50 W
Spanish, *r*	31	46.10 N	82.17 W
Spanish Town	32	17.59 N	76.59 W
Sparta	17	37.5 N	22.25 E
Sparta	30	35.53 N	85.25 W
Spartivento, *c*	12	38.52 N	8.52 E
Spartivento, *c*	12	37.58 N	16.6 E
Spask	16	54.5 N	43.10 E
Spask	16	55.0 N	49.20 E
Spathi, *c*	17	36.23 N	22.57 E
Spean Water	4	56.53 N	4.42 W
Spencer, *c*	24	35.13 S	136.54 E
Spencer *g*	24	34.0 S	137.0 E
Sperrin, *mts*	5	54.50 N	7.5 W
Spessart Wald, (*mts*)	10	50.0 N	9.28 E
Spey, *r*	4	56.59 N	4.16 W
Spey, Strath	4	57.25 N	3.20 W
Speyer	9	49.18 N	8.26 E
Speyer, *is*	20	8.40 N	97.27 E
Speymouth	4	57.38 N	3.7 W
Spezia	12	44.6 N	9.48 E
Spezzano	12	39.38 N	16.19 E
Spezzia	17	37.15 N	23.9 E
Spezzia, *i*	17	37.15 N	23.8 E
Spezzia Poulo (*i*)	17	37.12 N	23.12 E
Sphagia, *i*	17	36.55 N	21.40 E
Spice, *is*, or Moluccas	20	0.0 N	127.30 E
Spiez	8	46.42 N	7.41 E
Spilsby	3	53.11 N	0.6 E
Spirding See (*l*)	9	53.44 N	21.40 E
Spire, *pk*	25	45.23 S	167.36 E
Spires	10	49.18 N	8.26 E
Spirits, *b*	25	34.27 S	172.55 E
Spital	8	46.12 N	8.5 E
Spithead Anchorage	3	50.45 N	1.5 W
Spittal	11	46.49 N	13.29 E
Splugen	8	46.33 N	9.19 E
Splugen, *mt*	8	46.30 N	9.18 E
Spoel, *r*	8	46.42 N	10.8 E
Spoleto	12	42.44 N	12.44 E
Spree, *r*	9	52.23 N	13.45 E
Spremberg	9	51.34 N	14.23 E
Springfield	30	37.17 N	93.22 W
Springfield	30	39.47 N	89.35 W
Springfield	30	39.53 N	83.45 W
Springfield	30	42.5 N	72.35 W
Spurn, *hd*	3	53.37 N	0.10 E
Squillace	13	38.50 N	16.33 E
Squillace, *g*	13	38.45 N	16.45 E
Srednie Kolimsk	19	67.18 N	157.57 E
Ssolikamsk	16	59.39 N	56.25 E
Stack, Ben, *mt*	4	58.19 N	4.57 W
Stade	9	53.36 N	9.27 E
Stadel Horn, (*mt*)	10	47.38 N	12.46 E
Stadil	15	56.12 N	8.12 E
Stadil, *fd*	15	56.12 N	8.9 E
Stadt	14	62.10 N	5.5 E
Stadthagen	9	52.20 N	9.11 E
Stäfa	8	47.14 N	8.44 E
Staffa, *i*	4	56.27 N	6.24 W
Staffel See (*l*)	10	47.42 N	11.10 E
Staffelstein	10	50.6 N	11.0 E
Stafford	3	52.49 N	2.7 W
Stafford, *co*	3	52.20 N	2.2 W
Staines,	3	51.25 N	0.31 W
Stair	4	55.29 N	4.28 W
Stalden	8	46.14 N	7.52 W
Staleybridge	3	53.30 N	2.3 W
Stallupöhnen	9	54.37 N	22.34 E
Stamford	3	52.40 N	0.30 W
Stamna	17	38.30 N	21.16 E
Stanhope	3	54.46 N	2.1 W
Stanislawow	11	48.54 N	24.41 E
Stanislawow, *prov*	11	49.0 N	24.50 E
Stanley	24	33.53 S	139.46 E
Stanley	31	46.18 N	66.42 W
Stanley or Barrier Range (*mts*)	24	31.20 S	142.0 E
Stannikh	19	70.10 N	125.40 E
Stanovoi, *mts*	19	61.20 N	155.0. W
Stanstead Plain (Town)	31	45.1 N	72.6 W
Stanton, *ft*	30	33.33 N	105.28 W
Stanz	8	46.57 N	8.22 E
Stanzerhorn (*mt*)	8	46.55 N	8.20 E
Stapodia, *i*	17	37.25 N	25.35 E
Star, *r*	5	52.27 N	8.30 E
Starai Russa	16	58.0 N	31.30 E
Starbuck	23	5.32 S	155.35 W
Stargard	9	53.21 N	15.1 E
Staritza	16	56.30 N	35.0 E
Starkenburg, *prov*	10	49.47 N	8.45 E
Starnberg	9	48.0 N	11.20 E
Starobielsk	16	49.15 N	39.0 E
Starodub	16	52.30 N	32.45 E
Staro Konstantinov	16	49.45 N	27.10 E
Start, *pt*	3	50.14 N	3.37 W
Staten, *i*	33	54.40 S	64.20 W
Staubbach Falls	8	46.35 N	7.54 E
Staufen	10	47.52 N	7.43 E
Staunshoved (*hd*)	15	56.32 N	10.47 E
Stav, *fd*	14	61.30 N	5.10 E
Stavanger	14	59.0 N	5.39 E
Stavanger, *amt*	14	59.0 N	6.20 E
Stavelot	7	50.24 N	5.57 E
Stavoren	7	52.53 N	5.52 E
Stavro, *c*	17	37.12 N	25.33 E
Stavro Nisi (*i*)	17	37.15 N	23.27 E
Stavropol	16	45.5 N	41.55 E
Stavropol	16	53.40 N	49.30 E
Stavropol, *gov*	16	45.0 N	43.0 E
Stawell, *r*	24	20.17 S	142.15 E
Steckborn	8	47.40 N	9.0 E
Steenbergen	7	51.35 N	4.19 E
Steensnaes (*pt*)	15	57.12 N	10.3 E
Steenwijk	7	52.47 N	6.7 E
Steenwijkerwold	7	52.48 N	6.4 E
Stege	15	54.59 N	12.17 E
Steiger Wald (*mts*)	10	49.44 N	10.20 E
Stein	8	47.39 N	8.51 E
Stein	8	47.12 N	9.13 E
Stein-am-Anger	11	47.14 N	16.41 E
Steinau	9	51.26 N	16.27 E
Steilau	15	53.55 N	9.42 E
Stellenbosch	23	33.54 S	18.55 E
Stemnitsa	17	37.33 N	22.6 E
Stendal	9	52.36 N	11.51 E
Stenderup	15	55.27 N	9.38 E
Steni	17	38.35 N	23.50 E
Steni	17	37.34 N	25.12 E
Stenild	15	56.40 N	9.40 E
Steno	17	37.30 N	22.28 E
Stenosa or Denussa, *i*	17	37.5 N	25.49 E
Stephen Range, *mts*	24	16.0 S	125.10 E
Sterculia, *cr*	24	15.40 S	136.14 E
Sterlitamak	16	53 50 N	56.10 E
Sternberg	9	53.42 N	11.49 E
Sternberg	11	49.45 N	17.15 E
Sterzing	11	46.57 N	11.29 E
Stettin	9	53.27 N	14.33 E
Stettin, *gov*	9	53.38 N	14.30 E
Stevns Klint (*c*)	15	55.19 N	12.28 E
Stewart, *i*	25	47.0 S	167.55 E
Stewarton	4	55.42 N	4.30 W
Stewartstown	5	54.34 N	6.41 W
Steyer	11	48.2 N	14.23 E
Steyning	3	50.53 N	0.20 W
Stickeen Colony	29	58.0 N	130.0 W
Stiens	7	53.16 N	5.46 E
Stilo, *c*	12	38.30 N	16.37 E
Stinchar, *r*	4	55.12 N	4.45 W
Stirling	4	56.7 N	3.56 W
Stirling, *co*	4	56.3 N	4.15 W
Stirling, *cr*	24	17.0 S	129.0 E
Stirling Range (*mts*)	24	34.18 S	117.45 E
Stockach	10	47.51 N	9.2 E
Stockbridge	3	51.7 N	1.28 W
Stockerau	11	48.23 N	16.13 E
Stockheim	10	50.19 N	11.18 E
Stockholm	14	59.20 N	18.5 E
Stockholm, *arch*	14	58.50 N	19.0 E
Stockholm, *lan*	14	59.35 N	18.20 E
Stockhorn, *mt*	8	46.41 N	7.32 E
Stockport	3	53.25 N	2.8 W
Stockton	3	54.34 N	1.18 W
Stockton	30	37.56 N	121.13 W
Stöer, *r*	15	53.57 N	9.39 E
Stoir, *pt*	4	58.16 N	5.23 W
Stok, *l*	14	65.40 N	18.20 E
Stoke	3	53.1 N	2.10 W
Stollberg	10	50.42 N	12.47 E
Stolpe	9	54.29 N	17.1 E
Stolpe, *r*	9	54.44 N	16.57 E
Stolpemünde	9	54.37 N	16.51 E
Stolzenau	9	52.31 N	9.3 E
Stone	3	52.56 N	2.8 W
Stonehaven	4	56.58 N	2.13 W
Stonehenge	3	51.12 N	1.50 W
Stonehouse	4	55.42 N	3.59 W
Stoneykirk	4	54.50 N	4.58 W
Stor, *fd*	14	62.25 N	6.30 E
Stor, *i*	14	62.50 N	12.20 E
Stor, *r*	15	56.21 N	8.22 E
Stora Lulea, *l*	14	67.30 N	19.0 E
Stora Lulea, *r*	14	65.35 N	22.5 E
Store Borge (*mt*)	14	65.20 N	14.20 E
Store Heddinge	15	55.16 N	12.22 E
Storm, *b*	23	43.5 S	147.34 E
Stormont, *dist*	4	56.32 N	3.30 W
Stornoway	4	58.11 N	6.22 W
Stornoway, *harb*	4	58.11 N	6.22 W
Storöe (*i*)	14	59.55 N	5.25 E
Storsg, *i*	14	63.10 N	14.30 E
Stor Uman, *l*	14	65.10 N	16.40 E
Stour, *r*	3	50.45 N	1.45 W
Stour, *r*	3	51.19 N	1.18 E
Stoura	17	38.9 N	24.15 E
Stourbridge	3	52.27 N	2.7 W
Stourport	3	52.21 N	2.16 W
Stövring	15	56.30 N	10.10 E
Stow	4	55.42 N	2.53 W
Stowmarket	3	52.11 N	0.59 E
Strabagy, *b*	5	55.17 N	7.20 W
Strabane	5	54.49 N	7.27 W
Strachur	4	56.10 N	5.4 W
Stradbally	5	52.8 N	7.27 W
Stradbroke, *i*	24	27.40 S	153.26 E
Stradella	12	45.4 N	9.17 E
Stradone	5	53.59 N	7.14 W
Straight, or Vlakke, *b*	21	45.0 N	144.0 E
Traimont	7	49.48 N	5.23 E
Strakonitz	11	49.18 N	13.53 E
Stralsund	9	54.20 N	13.5 E
Stralsund, *gov*	9	54.10 N	13.0 E
Strand	14	61.2 N	0.8 E
Strand	14	59.50 N	12.40 E
Strandby	15	56.46 N	9.13 E
Strangford	5	54.22 N	5.33 W
Strangway Range (*mts*)	24	23.35 S	134.0 E
Stranorlar	5	54.48 N	7.46 W
Stranraer	4	54.54 N	5.2 W
Strasbourg	6	48.36 N	7.42 E

	Map.	Lat.	Long.
Strassburg	9	53.16 N	19.26 E
Stratford	24	37.57 S	147.8 E
Stratford	31	43.21 N	81.7 W
Stratford-upon-Avon	3	52.13 N	1.41 W
Strath	4	57.44 N	5.44 W
Strathavon	4	55.41 N	4.3 W
Strath Bran	4	56.32 N	3.43 W
Strathdon	4	57.10 N	3.12 W
Strathmiglo	4	56.17 N	3.16 W
Strathmore, *dist*	4	56.35 N	3.5 W
Strathpeffer	4	57.36 N	4.30 W
Strathy	4	58.33 N	3.59 W
Strathy, *hd*	4	58.36 N	4.1 W
Strati, *i*	18	39.32 N	25.1 E
Stratton	3	50.50 N	4.30 W
Straubing	10	48.53 N	12.34 E
Streaky, *b*	24	34.40 S	134.8 E
Strelley, *r*	24	20.14 S	119.12 B
Strelotchnoi Kuraul, Ust	19	53.18 N	121.24 E
Strezova	17	37.49 N	22.2 E
Strichen	4	57.36 N	2.5 W
Striegau	9	50.59 N	16.20 E
Stripa, *r*	11	48.53 N	25.24 E
Strivali or Stampbane, *is*	17	37.15 N	21.0 E
Strogonoff, *g*	21	43.20 N	141.0 E
Strokestown	5	53.48 N	8.7 W
Strom	14	61.55 N	17.15 E
Ström	14	64.5 N	15.35 E
Stroma, *i*	4	58.41 N	3.8 W
Stromboli, *i*	18	38.47 N	15.13 E
Stromö (*i*)	15	62.10 N	7.4 W
Stromsa, *i*	4	59.5 N	2.32 W
Strongoli	12	39.18 N	17.4 E
Strongylo, *i*	17	36.56 N	24.55 E
Strontian	4	56.41 N	5.33 W
Stroppen	9	51.23 N	16.49 E
Stroud	3	51.46 N	2.11 W
Stryi	11	49.17 N	23.47 E
Stryi, *r*	11	49.0 N	24.50 E
Stuart Range (*mts*)	24	29.30 S	135.30 E
Stuart Central, *mt*	24	22.0 S	133.30 E
Stubbekjobing	15	54.53 N	12.1 E
Stühlingen	10	47.43 N	8.28 E
Stuhlweissenburg	11	47.9 N	18.27 E
Sturminster	3	50.56 N	2.17 W
Sturt, *cr*	24	20.0 S	127.30 E
Stuttgart	10	48.46 N	9.10 E
Stymäs	14	63.10 N	17.45 E
Styr, *r*	11	50.40 N	25.25 E
Styria Crownland	11	47.6 N	15.21 E
Suadiva Atoll (*is*)	20	0.40 N	73.15 E
Suaheli Coast	26	5.0 S	39.0 E
Suakin	27	19.6 N	37.23 E
Suakin	27	20.0 N	37.0 E
Subbarin	22	32.33 N	35.2 E
Subiaco	12	41.56 N	13.6 E
Succæa	22	32.56 N	36.45 E
Succoth	22	32.22 N	35.36 E
Suchona, *r*	16	60.50 N	46.30 E
Suck, *r*	5	53.17 N	8.7 W
Sucre	33	19.3 S	64.25 W
Suczawa	11	47.39 N	26.12 E
Sudbury	3	52.2 N	0.43 E
Suderö (*i*)	15	61.32 N	7.5 W
Sudetic, *mts*	11	50.6 N	17.20 E
Sudiyah	20	27.47 N	95.36 E
Sudud	23	34.22 N	36.58 E
Sueca	18	39.14 N	0.20 W
Suene	27	14.49 N	27.2 E
Suez	27	29.57 N	32.32 E
Suez, *g*	27	28.40 N	33.0 E
Suez, *isth*	27	29.57 N	32.32 E
Suffolk, *co*	3	52.12 N	1.3 E
Sugar Loaf, *mt*	5	53.9 N	6.14 W
Sugar Loaf, *pt*	24	32.27 S	152.33 E
Sugud	18	40.0 N	30.2 E
Suharumpoor	20	29.58 N	77.33 E
Suhl	10	50.37 N	10.41 E
Suhr, *r*	8	47.16 N	8.4 E
Suilven, *h*	4	58.7 N	5.7 W
Suima, *l*	16	61.40 N	28.30 E
Suin-gan	21	27.51 N	120.24 E
Suin-gan, *r*	21	27.48 N	120.35 E
Suir, *r*	5	52.21 N	7.30 W
Suk	26	20.32 N	0.26 E
Suk-el Sheyukh	18	30.40 N	45.0 E
Sukhum Kale	16	43.0 N	41.10 E
Sukhur	20	27.48 N	68.48 E
Sulaco, *r*	32	14.52 N	87.30 W
Sulak, *r*	16	43.30 N	47.30 E
Sulcah	22	32.31 N	36.48 E
Suleimania	18	35.35 N	45.26 E
Sulen, *i*	14	61.10 N	4.55 E
Sulgen	8	47.32 N	9.11 E
Suliman, *mts*	20	30.40 N	69.40 E
Sulitelma, *mt*	14	67.15 N	16.35 E
Sullane, *r*	5	51.55 N	9.8 W
Sülsted	15	57.8 N	9.58 E
Sultanpoor	20	31.10 N	75.7 E
Sulu, *arch*	19	6.0 N	121.30 E
Sulu Sea	23	6.0 N	120.0 E
Sulz	10	48.22 N	8.38 E
Sülze	9	54.6 N	12.39 E
Sum, *l*	25	42.45 S	172.15 E
Sumatra, *i*	20	0.0	102.0 E
Sumbawa, *i*	20	8.30 S	117.30 E
Sumbulpoor	20	21.31 N	83.57 E
Sumburgh, *hd*	4	59.51 N	1.17 W
Sümegh	11	46.50 N	17.18 E
Sumiswald	8	47.2 N	7.45 E
Summer, *is*	4	58.2 N	5.25 W
Summer, *l*	30	42.50 N	120.35 W
Summerhill	5	53.29 N	6.44 W
Sunart	4	56.41 N	5.34 W
Sunart, *dist*	4	56.43 N	5.38 W
Sunart, *l*	4	56.41 N	5.45 W
Sunda, *is*	20	4.0 S	107.0 E
Sunda, *str*	20	6.0 S	105.45 E
Sundal	14	62.41 N	8.35 E
Sunday, *str*	24	16.30 S	123.10 E
Sundby	15	56.52 N	8.40 E
Sunderbunds, *dist*	20	22.0 N	89.0 E
Sunderland	3	54.55 N	1.23 W
Sundsvall	14	62.25 N	17.10 E
Sungari, *r*	21	44.50 N	125.20 E
Sungora	20	7.7 N	100.33 E
Sunium or Colonna, *c*	17	37.38 N	24.1 E
Suniyeh, Wadyes	22	31.20 N	34.35 E
Sun-moon, *b*	21	29.0 N	121.50 E
Sunnin, *j*	22	33.58 N	35.54 E
Sun-y	21	27.43 N	107.9 E
Superior	29	46.43 N	91.59 W
Superior, *l*	31	47.40 N	88.0 W
Sura, *r*	16	56.5 N	46.30 E
Surabaya	20	7.20 S	112.40 E
Surab, Umm es	22	32.23 N	36.20 E
Suraj	16	55.15 N	30.20 E
Suraj	16	53.0 N	32.20 E
Surakarta	20	7.28 S	110.51 E
Surat	20	21.10 N	72.32 E
Surat	24	26.50 S	150.55 E
Sure, *r*	7	49.48 N	6.25 E
Surenen, *pass*	8	46.49 N	8.32 E
Surgut	19	61.20 N	73.10 E
Surinam, *r*	33	4.45 N	54.50 W
Suro, *dist*	27	5.47 N	35.30 E
Surpierre	8	46.45 N	6.52 E
Surrey, *co*	3	51.17 N	0.20 W
Sursee	8	47.11 N	8.7 E
Surva	26	27.7 N	13.12 W
Sus	8	46.45 N	10.5 E
Susa	12	45.8 N	7.2 E
Susannah	30	27.27 N	80.23 W
Süsel	15	54.5 N	10.41 E
Susquehanna, *r*	30	39.50 N	76.26 W
Sussex, *co*	8	50.57 N	0.0
Sussex, *v*	31	45.50 N	65.12 W
Sutherland, *co*	4	58.15 N	4.30 W
Sutlej, *r*	20	31.0 N	76.10 E
Sutton Mill, *l*	30	54.30 N	85.0 W
Suttor, *r*	24	21.38 S	147.40 E
Suverek	18	37.46 N	39.31 E
Suwalki	16	54.10 N	23.10 E
Suwanee, *r*	30	29.16 N	83.8 W
Suwarora's	27	2.52 S	31.36 E
Suw-arrow, *i*	23	13.20 S	163.20 W
Suwo, *g*	21	34.12 N	131.45 E
Suze, *r*	8	47.10 N	7.15 E
Svanike	15	55.8 N	15.10 E
Svarte Huk (*c*)	29	71.38 N	55.34 W
Svealand, *div*	14	60.5 N	15.30 E
Svendborg	15	55.3 N	10.36 E
Svendborg, *amt*	15	55.10 N	10.30 E
Sventsiany	16	55.10 N	26.20 E
Sviashsk	16	55.55 N	48.50 E
Sviatoi, *c*	16	68.10 N	39.55 E
Svir, *r*	16	61.5 N	35.40 E
Svornick	18	44.19 N	19.18 E
Swabia and Newburg, *kreis*	10	48.20 N	10.30 E
Swaffham	3	52.39 N	0.41 E
Swakop, *r*	28	22.35 S	14.30 E
Swale, *r*	3	54.6 N	1.20 W
Swan, *i.*	32	17.14 N	83.52 W
Swan, *r*	24	31.40 S	116.30 E
Swanlinbar	5	54.12 N	7.35 W
Swansea	3	51.38 N	3.55 W
Swansea, *b*	3	51.35 N	3.50 W
Swatow	21	23.23 N	116.42 E
Sweaborg	16	60.7 N	24.57 E
Sweden	2	60.0 N	16.0 E
Swellendam	28	33.56 S	20.23 E
Swi-chow	21	28.33 N	115.19 E
Swilly, *l*	5	55.17 N	7.35 W
Swilly, *r*	5	54.56 N	7.53 W
Swin, *l*	4	55.59 N	5.38 W
Swindon	3	51.34 N	1.46 W
Swineford	5	53.57 N	8.57 W
Swinemünde	9	53.56 N	14.14 E
Swinlug See (*l*)	9	52.5 N	14.12 E
Switzerland	2	47.0 N	7.0 E
Swona, *i*	4	58.45 N	3.4 W
Swords	5	53.27 N	6.9 W
Sybil, *c*	5	52.11 N	10.28 W
Sydenham, *cr*	31	42.40 N	82.15 W
Sydenham or Owen Sound	31	44.34 N	81.4 W
Sydney	24	33.54 S	151.14 E
Sydney	31	46.6 N	60.11 W
Sylfield, *mt*	14	63.15 N	12.15 E
Sylt, *i*	15	54.54 N	8.21 E
Sylte, *fd*	14	70.30 N	30.10 E
Sylva, *r*	16	58.10 N	56.50 E
Syra or Hermopolis	17	37.26 N	24.56 E
Syra, *i*	17	37.26 N	24.55 E
Syracuse	12	37.3 N	15.15 E
Syracuse	30	43.2 N	76.17 W
Syria	27	33.0 N	37.0 E
Syrian Desert	18	34.0 N	34.40 E
Syzran	16	53.20 N	48.50 E
Szamos, *r*	11	48.7 N	22.20 E
Szarvas	11	46.51 N	20.40 E
Szastoserskaia	16	63.4 N	42.41 E
Szasz Regen	11	46.46 N	24.45 E
Szatmar Nemethi	11	47.48 N	22.51 E
Szegedin	11	46.16 N	20.9 E
Szekszard	11	46.22 N	18.45 E
Szenkursk	16	62.10 N	43.0 E
Szentes	11	46.38 N	20.19 E
Szent Miklos	11	49.5 N	19.31 E
Szillagy Somlyo	11	47.8 N	22.46 E
Szoboszló	11	47.25 N	21.27 E
Szolnok	11	47.9 N	20.10 E
Taanach	22	32.30 N	35.15 E
Taars	15	57.22 N	10.8 E
Taasinge, *i*	15	54.59 N	10.36 E
Tabaria	18	32.44 N	35.33 E
Tabatinga	33	4.33 S	69.51 W
Table, *b*	28	33.50 S	18.27 E
Table, *c*	25	39.5 S	178.0 E
Table, *i*	25	43.7 S	173.10 E
Tabor	11	49.25 N	14.39 E
Tabor, *mt*	22	32.42 N	35.26 E
Tabriz	18	38.4 N	46.15 E
Tabulam	24	29.7 S	152.33 E
Tacanhumas, *r*	33	5.23 S	50.0 W
Tachinger See (*l*)	10	50.58 N	12.44 E
Ta-choong, *r*	21	27.59 N	101.30 E
Tacna	33	17.59 S	70.16 W
Tacunga	33	0.56 S	78.26 W
Tadcaster	3	53.53 N	1.16 W
Tadera	26	27.2 N	6.59 E
Tadoussac	31	48.9 N	69.45 W
Tafalla	13	42.30 N	1.38 W
Tafels Berg (*mt*)	10	48.58 N	13.35 E
Tafers	8	46.49 N	7.12 E
Tafilelt	26	30.55 N	3.23 W
Taganrog	16	47.10 N	38.55 E
Tagant, *dist*	26	18.45 N	10.30 W
Taghit	26	31.10 N	1.46 W
Taghmon	5	52.19 N	6.39 W
Tagliacozzo	12	42.5 N	13.17 E
Tagliamento, *r*	11	45.36 N	13.4 E
Tagus, *r*	13	38.40 N	9.15 W
Tahab	27	18.30 N	42.30 E
Tahang, *mts*	21	37.20 N	113.0 E
Tahiti or Otahiete, *i*	25	17.45 S	149.30 W
Tahta	27	26.41 N	31.35 E
Tai-chow	21	28.45 N	121.8 E
Tai-chow	21	32.30 N	119.53 E
Tai-chow	21	39.4 N	112.50 E
Tai-chow, *b*	21	28.43 N	121.30 E
Taieri, *r*	25	46.5 S	170.15 E
Taihoo, *l*	21	31.15 N	120.0 E
Taimurski, *c*	19	77.40 N	101.20 E
Tain	4	57.48 N	4.3 W
Tai-ping	21	22.22 N	107.8 E
Tai-ping	21	31.38 N	118.30 E
Taipo	25	35.5 S	173.15 E
Tai-tong	21	40.17 N	113.13 E
Tai-wan	21	23.8 N	120.17 E
Tai-wan or Formosa, *i*	21	23.30 N	121.0 E
Tai-yuen	21	37.40 N	112.17 E
Tajuna, *r*	18	40.20 N	3.15 W
Tajurrah	27	11.47 N	42.52 E
Tajurrah, *g*	27	11.40 N	42.50 E
Takata	21	37.5 N	138.0 E
Takazze, *r*	27	14.19 N	37.20 E
Takepi	25	40.35 S	176.0 E
Takiang, *r*	21	23.5 N	112.5 E
Ta-Kiang, *r*	21	30.30 N	108.4 E
Takitimo, *mts*	25	45.40 S	167.15 E
Tako, *b*	25	35.9 S	174.0 E
Tala Mungongo; Sierra (*mts*)	28	10.0 S	17.45 E
Talanta	17	38.40 N	23.0 E
Talanta, *b*	17	38.40 N	23.7 E
Talanta, *chan*	17	38.40 N	23.20 E
Talarn	13	42.8 N	1.1 E
Talautse, *is*	20	3.45 N	125.40 E
Talavera de la Reyna	13	39.55 N	4.50 W
Talbagh	23	33.10 S	19.10 E
Talba Waha, *mts*	27	10.45 N	37.30 E
Talca	32	35.5 S	71.55 W
Talequah	30	36.28 N	95.9 W
Tale Sab, *l*	19	12.25 N	104.38 E
Ta-li	21	25.36 N	100.21 E
Tallaght	5	53.17 N	6.21 W
Tallahassee	30	30.16 N	84.18 W
Tallow	5	52.6 N	8.0 W
Taloo, *r*	21	39.17 N	102.45 E
Tamagamingue, *l*	31	47.5 N	80.15 W
Tamajon	13	41.2 N	3.15 W
Tamalcab, *l*	32	18.40 N	88.17 W
Tamar, *r*	3	50.33 N	4.16 W
Tamar, *r*	25	41.10 S	147.0 E
Tamasi	11	46.38 N	18.17 E
Tamatave	28	18.3 S	49.11 E
Tamaulipas, *dep*	30	24.0 N	98.30 W
Tambov	16	52.50 N	41.35 E
Tambov, *gov*	16	53.15 N	41.40 E
Tamiagua, *l*	29	21.40 N	97.40 W
Ta-ming	21	36.22 N	115.26 E
Tamins	8	46.49 N	9.24 E
Tamise	7	51.8 N	4.13 E
Tammerfors	16	61.30 N	23.45 E
Tampa	30	28.5 N	82.15 W
Tampa or Espiritu Santo, *b*	30	27.40 N	82.35 W
Tampico	29	22.23 N	97.50 W
Tam-sui	21	25.15 N	121.25 E
Tamworth	3	52.39 N	1.42 W
Tamworth	24	31.15 S	151.1 E
Tan	21	19.35 N	109.35 E
Tana	14	70.30 N	28.20 E
Tana, *fd*	14	70.40 N	28.30 E
Tana, *r*	14	70.10 N	28.10 E
Tananarivo	28	18.46 S	47.0 E
Tanaro, *r*	12	44.55 N	8.35 E
Tanderagee	5	54.22 N	6.24 W
Tanega, *i*	21	30.35 N	131.0 E
Tanezrufet	26	24.30 N	1.30 W
Tanga	28	4.59 S	39.0 E
Tanganyika, *l*	28	6.0 S	30.0 E
Tang-chow	21	37.43 N	120.58 E
Tangier	26	35.45 N	5.47 W
Tanjore	20	10.45 N	79.7 E
Tannadice	4	56.43 N	2.52 W
Tannis, *b*	15	57.37 N	10.11 E
Tans, *mt*	28	23.30 S	16.58 E
Tanta	27	30.48 N	31.1 E
Tanus, *r*	17	37.25 N	22.45 E
Tao, *r*	21	34.42 N	103.45 E
Ta-oo, *i*	21	28.8 N	121.10 E
Taormina	12	37.50 N	15.17 E
Taos	30	36.25 N	105.47 W
Tapajos, *r*	33	4.0 S	56.12 W
Tapolz, *r*	11	48.43 N	21.46 E
Tappoah	22	32.14 N	35.28 E
Tapty, *r*	20	21.6 N	72.42 E
Taquary, *r*	33	24.50 S	54.0 W
Tar, *r*	5	52.17 N	7.54 W
Tara	19	56.43 N	74.8 E
Tarabulus	18	41.0 N	38.48 E
Tarachœa	22	32.43 N	35.38 E
Tarafa, *r*	13	38.10 N	0.35 W
Taramakau, *r*	25	42.40 S	171.10 E
Taranaki, *co*	25	39.20 S	174.40 E
Taransay, *i*	4	57.53 N	7.0 W
Taranto	12	40.28 N	17.15 E
Taranto, *g*	12	40.0 N	17.25 E
Tarapaca	33	20.3 S	69.58 W
Tarare	6	45.53 N	4.16 E
Tarasp	8	46.47 N	10.15 E
Tarawera, *l*	25	38.14 S	176.30 E
Tarazona	13	39.17 N	2.3 W
Tarazona	13	41.49 N	1.41 W
Tarbert	5	52.33 N	9.22 W
Tarbert, *l*	4	55.52 N	6.0 W
Tarbert, East	4	55.52 N	5.25 W
Tarbes	6	43.14 N	0.6 E
Tarbet	4	56.12 N	4.42 W
Tarbet	4	57.4 N	6.31 W
Tarbet, East, *l*	4	57.52 N	6.42 W
Tarbet, West, *l*	4	57.55 N	6.53 W
Tarff Water	4	54.59 N	4.47 W
Tarifa	13	36.2 N	5.37 W
Tarija	33	21.50 S	64.40 W
Tarim, *r*	19	40.12 N	87.10 E
Tarkhan, *c*	16	45.20 N	32.30 E
Tarland	4	57.8 N	2.52 W
Tarn, *dep*	6	43.50 N	2.10 E
Tarn, *r*	6	43.55 N	1.25 E
Tarn et Garonne, *dep*	6	44.0 N	1.10 E
Tarna	14	65.25 N	15.50 E
Tarnas, *pt*	14	63.25 N	19.35 E
Tarnogrod	11	50.21 N	22.51 E
Tarnopol	11	49.33 N	25.40 E
Tarnow	11	50.5 N	21.2 E
Tarnowitz	9	50.27 N	18.51 E
Taro, *r*	12	44.55 N	10.13 E
Taroom	24	25.50 S	150.8 E
Tarporley	3	53.9 N	2.39 W
Tarragona	13	41.9 N	1.13 E
Tarragona, *prov*	13	41.8 N	0.48 E
Tarrasa	13	41.36 N	1.59 E
Tarsus	18	36.54 N	34.43 E
Tartary, *g*	21	46.40 N	140.45 E
Tartas	6	43.51 N	0.46 W
Tartus	18	34.55 N	35.53 E
Tarudant	26	30.22 N	8.36 W
Taruknuska	19	51.0 N	115.30 E
Tarvis	11	46.31 N	13.35 E
Tashikang	20	32.27 N	79.41 E
Tashkend	19	43.0 N	68.40 E
Tasman, *b*	25	41.0 S	173.25 E
Tasman, *pen*	23	43.8 S	147.50 E
Tasman, *r*	25	44.10 S	170.15 E
Tasman Land	24	17.0 S	125.0 E
Tasmania, *i*	23	42.0 N	146.45 E
Tassgong	20	27.22 N	91.26 E
Tassin	27	11.35 N	30.25 E
Tassisudon	20	27.29 N	89.16 E
Tatai, *r*	27	7.30 N	26.30 E
Tatar Bazardjik	18	42.6 N	24.26 E
Tatnam, *c*	30	57.30 N	91.36 W
Tatra, *mts*	11	49.12 N	19.35 E
Ta-tsin, *r*	21	36.42 N	116.48 E
Tatta	26	29.30 N	7.53 W
Tattah	20	24.45 N	67.55 E
Tattershall	3	53.7 N	0.9 E
Tatu, *l*	30	55.22 N	125.0 W
Tauber	10	49.37 N	9.39 E
Tauber, *r*	10	49.41 N	9.35 E
Taubergrund, *v*	10	49.25 N	9.55 E
Taudeni	26	21.59 N	4.20 W
Taunton	3	51.2 N	3.5 W
Taunus, *mts*	10	50.12 N	8.20 E
Taupiri, *mt*	25	39.50 S	175.16 E
Taupo, *l*	25	38.45 S	176.0 E
Tauranga, *harb*	25	37.36 S	176.10 E
Taura-te-weka, or Rocks, *pt*	25	40.55 S	172.10 E
Taurida, *gov*	16	46.0 N	34.0 E

	Map.	Lat.	Long.
Taurus, *mts*	18	37.0 N	33.0 E
Taus	10	49.27 N	12.54 E
Tauste	13	41.57 N	1.8 W
Tautuku, *b*	25	46.35 S	169.30 E
Tavannes	8	47.13 N	7.12 E
Tavasgerd	18	40.40 N	42.2 E
Tavier	7	50.29 N	5.27 E
Tavignano, *r*	6	42.10 N	9.20 E
Tavira	13	37.7 N	7.33 W
Tavistock	3	50.34 N	4.5 W
Tavolara, *i*	12	40.55 N	9.42 E
Tavolshanka	16	52.5 N	49.20 E
Tavoy	20	14.5 N	98.8 E
Taw, *r*	3	50.25 N	4.3 W
Tawali	27	7.30 N	46.57 E
Tawarek or Imoshagh Tribes	26	21.0 N	5.0 E
Tawat (Oasis)	26	27.10 N	1.0 W
Tawe, *r*	3	51.43 N	3.52 W
Tawiriho	25	40.18 S	175.18 E
Tay, *l*	4	56.30 N	4.10 W
Tay, *l*	5	53.6 N	6.16 W
Tay, *r*	4	56.28 N	3.22 W
Tay, Firth	4	56.27 N	3.0 W
Tayf	27	21.2 N	41.12 E
Taytao, *pen*	33	46.15 S	74.35 W
Taz, *r*	19	67.0 N	83.20 E
Tchad, *l*	26	13.30 N	14.0 E
Tcharevokokshaisk	16	56.40 N	47.50 E
Tchatchak	18	43.57 N	20.18 E
Tchembar	16	53.0 N	43.40 E
Tcherdin	16	60.25 N	56.35 E
Tcherepovetz	16	59.10 N	38.5 E
Tcherikov	16	53.35 N	31.25 E
Tchernavoda	18	44.22 N	28.4 E
Tchernembl	11	45.33 N	15.13 E
Tchernetz	18	44.39 N	22.43 E
Tchernigov	16	51.30 N	31.15 E
Tchernigov, *gov*	16	51.55 N	32.30 E
Tchernoi Iar	16	47.50 N	47.55 E
Tchigry	16	52.5 N	37.5 E
Tchirmen	18	41.45 N	26.15 E
Tchistopol	16	55.25 N	50.40 E
Tchivilsk	16	55.45 N	47.30 E
Tchobanlar	18	41.53 N	35.7 E
Tchusovaya, *r*	16	58.10 N	58.50 E
Te-anau, *l*	25	45.15 S	167.45 E
Teano	12	41.15 N	14.6 E
Tebu, or Teda, *country*	26	18.0 N	18.0 E
Tech, *r*	6	42.24 N	2.32 E
Tecklenburg	9	52.13 N	70.49 E
Tecsö	11	48.2 N	23.33 E
Teda, or Tebu, *country*	26	18.0 N	18.0 E
Tedija	26	18.53 N	9.38 W
Teelin, *hd*	5	54.39 N	8.47 W
Tees, *r*	3	54.35 N	1.15 W
Tees Dale (*v*)	3	54.37 N	2.4 W
Teffis	16	41.40 N	44.59 E
Teflis, *gov*	16	41.30 N	45.40 E
Tegern See (*l*)	10	47.42 N	11.45 E
Tegucigalpa	32	14.8 N	87.17 W
Tegulet	27	9.47 N	39.41 E
Tehama	27	20.0 N	40.0 E
Teheran	19	35.44 N	51.25 E
Tehree	20	24.44 N	78.50 E
Tehuantepec	29	16.26 N	95.11 W
Tehuantepec, *b*	29	15.40 N	94.30 W
Tehuketaia	25	37.59 N	177.20 E
Teifi, *r*	3	52.5 N	4.38 W
Teignmouth	3	50.33 N	3.28 W
Teim, Wady et, *dist*	22	33.29 N	35.45 E
Teima	27	27.31 N	38.58 E
Teith, *r*	4	56.12 N	4.7 W
Tejend, *r*	19	37.15 N	59.25 E
Tekama	30	41.55 N	96.14 W
Tekapo	25	43.50 S	170.40 E
Tekapo, *r*	25	44.19 S	170.16 E
Te Kawa Kawa	25	38.40 S	175.29 E
Tekele, *j*	27	11.33 N	29.56 E
Tekna	26	26.50 N	9.51 W
Tekoa	23	31.38 N	35.14 E
Tekoa, *mt*	25	42.37 S	172.35 E
Tekrito	18	34.37 N	43.38 E
Tellicherri	20	11.46 N	75.32 E
Tellingstedt	15	54.13 N	9.17 E
Tell's Chapel	8	46.56 N	8.36 E
Telsh	16	56.0 N	22.10 E
Tembleque	13	39.40 N	3.29 W
Teme, *r*	3	52.10 N	2.13 W
Te-meri-meri	25	39.35 S	174.35 E
Temes, *r*	11	44.50 N	20.40 E
Temesvar	11	45.45 N	21.15 E
Temiscaming, *l*	31	47.25 N	79.20 W
Temiscouata, *l*	31	47.35 N	68.45 W
Temnikov	16	54.50 N	43.15 E
Tempelburg	9	53.34 N	16.13 E
Tempio	12	40.55 N	9.7 E
Temple, *b*	24	11.5 S	143.9 E
Templemore	5	52.47 N	7.50 W
Templin	9	53.8 N	13.30 E
Tenasserim	20	12.2 N	98.55 E
Tenasserim, *prov*	20	13.0 N	98.30 E
Tenbury	3	52.19 N	2.35 W
Tendelty	27	13.55 N	26.52 E
Tendre, *mt*	8	46.36 N	6.19 E
Tenedos, *i*	18	39.48 N	26.2 E
Teneriffe, *i*	26	28.25 N	16.40 W
Te Nama Pah	25	39.25 S	173.50 E
Te-ngan	21	31.20 N	113.29 E
Tengawai, *r*	25	44.15 S	171.11 E
Teng-chow	19	37.43 N	120.58 E
Teng-chuen	21	26.1 N	100.12 E
Tengenskoe	16	44.20 N	38.46 E
Tengri Nor (*l*)	20	32.50 N	90.30 E
Tennessee, *r*	30	36.50 N	88.13 W
Tennessee, *st*	30	35.40 N	87.0 W
Tenorio, *vol*	32	10.43 N	84.49 W
Tenterden	3	51.4 N	0.42 E
Tenterfield	24	29.3 S	152.3 E
Teoghe or Tonk *r*	28	18.30 S	21.30 E
Tepic	29	21.22 N	104.52 W
Teplitz	11	50.37 N	13.47 E
Teppe, *r*	33	6.30 S	66.40 W
Tepuru	25	47.42 S	172.0 E
Ter, *r*	13	43.2 N	3.12 E
Tera, *r*	13	42.2 N	6.26 W
Tera Kako, *pen*	25	39.12 S	177.55 E
Teramo	12	42.40 N	13.43 E
Terawiti, *c*	25	41.20 N	174.40 E
Terban, *mt*	19	19.5 N	45.0 E
Teree	20	30.23 N	78.26 E
Terek, *r*	18	43.48 N	47.10 E
Terglou, *mt*	11	46.20 N	14.0 E
Tergovist	18	44.56 N	25.28 E
Terim	27	18.41 N	49.22 E
Terish	27	16.23 N	49.3 E
Terlizzi	12	41.8 N	16.32 E
Termini	12	37.58 N	13.41 E
Termoli	12	42.0 N	15.2 E
Terni	12	42.34 N	12.40 E
Ternovaia	16	49.5 N	40.40 E
Terracina	12	41.17 N	13.17 E
Terrai, The, *dist*	20	28.0 N	81.40 E
Terranova	12	37.3 N	14.16 E
Terranova	12	40.56 N	9.29 E
Terra Nova Pond	31	48.30 N	54.40 W
Terre Haute	30	39.24 N	87.27 W
Terschelling, *i*	7	53.23 N	50.20 E
Terua, *pt*	25	38.30 S	174.45 E
Teruel	13	40.23 N	1.8 W
Teruel, *prov*	13	40.42 N	0.53 W
Tervueren	7	50.49 N	4.31 E
Teschen	11	49.45 N	18.40 E
Teschi Lembo	20	28.53 N	88.52 E
Tessin	9	53.55 N	11.44 E
Test, *r*	3	51.0 N	1.26 W
Teste, la	6	44.41 N	1.9 W
Testigos, *is*	32	11.25 N	63.15 W
Tet, *r*	6	42.44 N	2.36 E
Tetbury	3	51.38 N	2.8 W
Tete	28	16.12 S	33.26 E
Tettnang	10	47.40 N	9.35 E
Tetuan	26	35.32 N	5.22 W
Teuffen	8	47.23 N	9.23 E
Teulada, *c*	12	38.51 N	8.38 E
Tevastehus	16	61.5 N	24.35 E
Teviot, *r*	4	55.32 N	2.32 W
Teviotdale, *dist*	4	55.25 N	2.45 W
Tewaewae, *b*	25	46.13 S	167.40 E
Tewara, *c*, or Bream, *hd*	25	35.52 S	174.35 E
Te Whaiti Range (*mts*)	25	38.30 S	176.50 E
Tewkesbury	3	52.0 N	2.8 W
Texas, *st*	30	31.40 N	99.0 W
Texel, *i*	7	53.5 N	4.47 E
Thaba Unchu	28	29.15 S	26.53 E
Thab N'klu, *mt*	28	27.25 S	29.52 E
Thalkirch	8	46.37 N	9.15 E
Thalwyl	8	47.17 N	8.34 E
Thame	3	51.48 N	0.55 W
Thame, *r*	3	51.48 N	0.55 W
Thames, *r*	3	51.38 N	1.38 E
Thames, *r*	25	37.12 S	175.40 E
Thames, *r*	31	42.20 N	82.34 W
Thames, Firth of	25	36.50 S	175.20 E
Thames, Mouth of the, *r*	3	51.31 N	0.45 E
Thanet, *i*	3	51.23 N	1.23 E
Thasos, *i*	18	40.42 N	24.38 E
Thaxted	3	51.56 N	0.22 E
Thaya, *r*	11	48.37 N	16.57 E
Thayingen	8	47.45 N	8.44 E
Thebes	17	38.19 N	23.19 E
Thebes, *rns*	27	25.38 N	32.38 E
Thebez	23	32.18 N	35.24 E
Theiss, *r*	11	45.11 N	20.17 E
Theresienstadt	11	50.29 N	14.7 E
Theresiopel	11	46.7 N	19.41 E
Therezina	33	5.47 S	41.58 W
Thermia, *chan*	17	37.30 N	24.20 E
Thermia, *i*	17	37.25 N	24.25 E
Thermopylæ, *pass*	17	38.48 N	22.22 E
Thessaly	18	39.40 N	22.20 E
Thetford	3	52.25 N	0.45 E
Thiaca, *i*, or Ithaca, *i*	17	38.25 N	20.40 E
Thian Shan, *mts*	19	42.30 N	80.0 E
Thiele, *r*	8	47.2 N	7.2 E
Thielt	7	50.57 N	4.54 E
Thiers	6	45.51 N	3.33 E
Thionville	6	49.21 N	6.9 E
Thira	17	36.25 N	25.26 E
Thirasia, *i*	17	36.25 N	25.21 E
Thirsk	3	54.14 N	1.19 W
Thisted	15	56.57 N	8.41 E
Thisted, *amt*	15	56.51 N	8.35 E
Thiviers	6	45.26 N	0.54 E
Thola, *i*	27	0.54 S	42.25 E
Tholen	7	51.32 N	4.14 E
Tholen, *i*	7	51.32 N	4.6 E
Thomar	13	39.35 N	1.20 W
Thomar	33	0.35 S	64.59 W
Thomastown	5	52.32 N	7.8 W
Thompson, *ft*	29	50.41 N	120.5 W
Thompson, *sd*	25	45.10 S	167.2 E
Thomson, *r*	24	24.40 S	145.23 E
Thomson, *r*	30	51.0 N	120.10 W
Thonon	8	46.23 N	6.28 E
Thorda	11	46.31 N	23.45 E
Thorn	9	53.3 N	18.36 E
Thorn, *ft*	30	32.43 N	107.8 W
Thorne	3	53.37 N	0.57 W
Thornhill	4	55.15 N	3.46 W
Thorshavn	15	62.0 N	6.47 W
Thorup	15	57.5 N	9.6 E
Thosen, *fd*	14	65.10 N	12.50 E
Thouars	6	46.50 N	0.15 W
Thourout	7	51.3 N	3.4 E
Thousand Isles, *l*	31	44.18 N	76.5 W
Three Hummock, *i*	23	40.25 S	144.52 E
Three Points (*c*)	26	4.48 N	2.6 W
Three Rivers	31	46.21 N	72.29 W
Three Rivers, *dist*	31	46.30 N	73.0 W
Threnan, *is*	14	66.30 N	12.5 E
Throndnaes	14	64.50 N	13.5 E
Throstan, *mt*	5	55.2 N	6.9 W
Thuak, *c*	21	20.2 N	106.33 E
Thuin	7	50.22 N	4.16 E
Thun	8	46.46 N	7.38 E
Thun, *l*	8	46.42 N	7.42 E
Thunder, *b*	31	45.0 N	83.25 W
Thune	15	55.35 N	12.10 E
Thunö	15	55.57 N	10.25 E
Thur, *r*	8	47.36 N	8.46 E
Thuringer Wald (*mts*)	10	50.45 N	10.45 E
Thurles	5	52.41 N	7.48 W
Thurso	4	58.36 N	3.31 W
Thurso, *b*	4	58.37 N	3.25 W
Thurso, *r*	4	58.36 N	3.32 W
Thyholm, *dist*	15	56.37 N	8.31 E
Tia-yu-su, *i*	21	25.58 N	123.40 E
Tibagy, *r*	33	23.10 S	51.0 W
Tiber, *r*	12	41.44 N	12.14 E
Tiberias (Tabaria)	22	32.47 N	35.36 E
Tibesti, *dist*	26	21.35 N	17.40 E
Tibet, *country*	19	32.30 N	90.0 E
Tibnin	22	33.12 N	35.26 E
Tibny	22	32.25 N	35.51 E
Tiburon	32	18.25 N	74.23 W
Tichvin	16	59.50 N	33.35 E
Ticino, *cant*	8	46.20 N	8.45 E
Ticino, *r*	8	45.14 N	9.0 E
Ticul	32	20.33 N	89.28 W
Tiefenkasten	8	46.38 N	9.34 E
Tiel	7	51.53 N	5.27 E
Tien-chi, *l*	21	25.0 N	102.50 E
Tienhoven	7	52.10 N	5.5 E
Tien-sin	19	39.8 N	117.16 E
Tientsin	21	39.8 N	117.16 E
Tierinas	13	42.39 N	1.3 W
Tierra del Fuego, *i*	33	54.0 S	71.0 W
Tietar, *r*	13	40.10 N	6.2 W
Tiete, *r*	33	21.5 S	51.0 W
Tiflis	18	41.42 N	44.48 E
Tiger, *pt*	23	16.35 S	11.35 E
Tigil	19	57.57 N	158.48 E
Tigre, *r*	33	3.48 S	74.25 W
Tigré, Kingdom of	27	14.0 N	39.0 E
Tigris, *r*	18	31.30 N	47.13 E
Tih et Desert	27	31.0 N	34.0 E
Tikopihi	25	42.1 S	171.30 E
Tilburg	7	51.33 N	5.4 E
Tilbury, *ft*	3	51.28 N	0.21 E
Till Water	4	55.41 N	2.10 W
Tilladou Matte Atoll (*is*)	20	6.56 N	73.15 E
Tillicoultry	4	56.10 N	3.44 W
Tilos, *i*	18	36.24 N	27.25 E
Tilsit	9	55.4 N	21.53 E
Tilt, Glen	4	56.52 N	3.46 W
Timan Range (*mts*)	16	64.30 N	50.30 E
Timaru	25	44.20 S	171.16 E
Timbuctoo	26	17.48 N	3.9 W
Timimun	26	29.12 N	0.2 E
Timnath	22	31.44 N	34.58 E
Timoi, *i*	20	9.0 S	125.0 E
Timor Laut, *i*	20	7.30 S	131.30 E
Timring	15	56.11 N	8.43 E
Tinahely	5	52.48 N	6.28 W
Tinareh	27	20.20 N	30.27 E
Tineh	27	31.2 N	32.32 E
Tineo	13	43.24 N	6.22 W
Ting-chow	21	25.43 N	116.35 E
Tinn, *l*	14	59.55 N	9.0 E
Tinos	17	37.32 N	25.10 E
Tinos, *i*	17	37.35 N	25.14 E
Tinosa, *c*	13	37.31 N	1.7 W
Tintellust	26	18.28 N	8.48 E
Tintern	5	52.14 N	6.49 W
Tintingue	28	16.42 S	49.38 E
Tinto, *h*	4	55.36 N	3.40 W
Tiobis	28	22.32 S	15.38 E
Tione	11	46.2 N	10.44 E
Tipperah	20	23.28 N	91.7 E
Tipperary	5	52.28 N	8.9 W
Tipperary, *co*	5	52.40 N	7.55 W
Tirana	18	41.21 N	19.49 E
Tirano	12	46.13 N	10.9 E
Tiraspol	16	46.55 N	29.40 E
Tiree, *i*	4	56.30 N	6.56 W
Tireh	18	38.4 N	27.37 E
Tirgochil	18	45.2 N	23.16 E
Tiris, *dist*	26	23.30 N	14.30 W
Tirlemont	7	50.38 N	4.56 E
Tirnova	18	43.7 N	25.28 E
Tirschenreut	10	49.50 N	12.18 E
Tirso, *r*	12	40.2 N	8.53 E
Tirzah	22	32.14 N	35.18 E
Tishit	26	18.18 N	9.21 W
Tiszolcz	11	48.41 N	19.59 E
Titicaca, *l*	33	15.30 S	69.30 W
Titihai, *hd*	25	43.45 S	169.10 E
Titiraupenga	25	38.25 S	175.45 E
Titlis, *mt*	8	46.46 N	8.26 E
Tiumen	19	57.8 N	65.52 E
Tiumen, *r*	21	42.37 N	129.30 E
Tiverton	3	50.55 N	3.27 W
Tivoli	12	41.58 N	12.48 E
Tixtlan	29	17.27 N	99.29 W
Tjeuke Meer (*l*)	7	52.53 N	5.47 E
Tjörn, *i*	14	58.5 N	11.40 E
Tobago, *i*	32	11.16 N	60.42 W
Tobel	8	47.36 N	9.2 E
Tobercurry	5	54.3 N	8.44 W
Tobermore	5	54.48 N	6.47 W
Tobermory	4	56.37 N	6.5 W
Tobique, *r*	31	46.47 N	67.35 W
Tobol, *r*	19	53.0 N	63.35 E
Tobolsk	19	58.20 N	67.28 E
Tobolsk, *gov*	19	61.40 N	70.0 E
Tocantins, *r*	33	5.0 S	49.30 W
Toccia, *r*	8	46.0 N	8.18 E
Tocuyo	33	11.0 N	68.28 W
Todi	12	42.46 N	12.24 E
Todi, *mt*	8	46.48 N	8.55 E
Todos os Santos, *b*	33	13.0 S	38.25 W
Toetoes, *harb*	25	46.35 S	168.48 E
Toggenburg, *v*	8	47.15 N	9.5 E
Togna	6	41.49 N	9.20 E
Toiro, *pt*	33	5.3 S	35.30 W
Tokama-puna Rock	25	38.25 S	174.35 E
Tokar	27	18.13 N	37.34 E
Tokat	18	40.17 N	36.37 E
Tokay	11	48.5 N	21.28 E
Tokma, *r*	18	38.30 N	37.40 E
Tokomairiro	25	46.10 S	170.2 E
Tokomairiro, *r*	25	46.12 S	170.5 E
Tokomaruia, *b*	25	38.7 S	178.25 E
Tolago, *b*	25	38.21 S	178.22 E
Toledo	13	39.52 N	4.0 W
Toledo, *mts*	13	39.30 N	4.25 W
Toledo, *prov*	13	39.47 N	4.10 W
Tolmezzo	11	46.25 N	13.5 E
Tolono	30	40.1 N	88.18 W
Tolosa	13	43.10 N	2.1 W
Tolsta, *hd*	4	58.21 N	6.9 W
Toluca	29	19.11 N	99.25 W
Tolz	10	47.16 N	11.34 E
Tom, *r*	19	55.50 N	85.30 E
Tombigbee, *r*	30	32.10 N	88.10 W
Tom Bowling, *b*	25	34.24 S	173.0 E
Tomego, *r*	13	41.5 N	8.8 W
Tomgraney	5	52.54 N	8.32 W
Tomini, *g*	20	0.10 S	123.0 E
Tomintoul	4	57.15 N	3.22 W
Tömös, *pass*	11	45.30 N	25.20 E
Tomsk	19	56.31 N	85.0 E
Tomsk, *gov*	19	55.0 N	85.0 E
Ton, *r*	7	50.36 N	5.39 E
Tona	13	41.52 N	2.12 E
Tonder, *amt*	15	54.55 N	9.5 E
Tondern	15	54.56 N	8.52 E
Tone, *r*	3	51.5 N	2.55 W
Tongariro, *vol*	25	39.15 S	175.40 E
Tongatabu, *i*	23	21.10 S	174.50 W
Tong-chang	21	37.0 N	116.20 E
Tong-chow	21	34.52 N	109.56 E
Tong-chuen	21	26.25 N	103.19 E
Tong King, *prov*	21	21.10 N	104.30 E
Tong King, *g*	21	20.0 N	108.0 E
Tonglae	21	23.2 N	116.28 E
Tonglong, *r*	21	23.20 N	114.45 E
Tongres,	7	50.47 N	5.27 E
Tongue	4	58.28 N	4.25 W
Tongue, Kyle of	4	58.32 N	4.24 W
Tongue of Arabat	16	45.30 N	35.0 E
Tongue of the Ocean Bank	32	24.10 N	77.20 W
Tonk	20	26.8 N	75.52 E
Tonk or Teoghe, *r*	28	18.30 S	21.30 E
Tonnerre	6	47.53 N	3.55 E
Tonning	15	54.19 N	8.55 E
Tonsberg	14	59.20 N	10.30 E
Toodyay	24	31.34 S	116.32 E
Tooloomba	24	22.44 S	149.52 E
Toomyvara	5	52.51 N	8.2 W
Toong-gin	21	27.42 N	108.58 E
Toong-ting, *l*	21	29.15 N	112.25 E
Too-yan	21	26.15 N	107.22 E
Topeka	30	39.5 N	95.45 W
Topolias	17	38.30 N	23.9 E
Topolias, *l*	17	38.25 N	23.5 E
Toporista	17	37.48 N	22.8 E
Toppa, *l*	16	65.45 N	31.50 E
Topsham	3	50.40 N	3.28 W
Tor	27	28.13 N	33.39 E
Tor, *b*	3	50.20 N	3.30 W
Tor, *b*	24	35.10 S	117.45 E
Torcar, *pt*	5	55.9 N	6.1 W
Tordesillas	13	41.31 N	5.0 W

	Map.	Lat. ° ′	Long. ° ′
Tore, *l*	5	51.58 N	9.35 W
Torgau	9	51.36 N	13.0 E
Torghatten, *mt*	14	65.30 N	12.15 E
Tormes, *r*	13	41.16 N	6.25 W
Tornea	14	65.55 N	24.10 E
Tornea, *l*	14	68.40 N	19.30 E
Tornea, *r*	14	66.20 N	23.45 E
Torneafors	14	67.30 N	22.20 E
Toro	13	41.32 N	5.23 W
Toro, *r*	21	45.35 N	123.30 E
Toronto	31	43.40 N	79.28 W
Toropetz	16	56.30 N	31.35 E
Torosay	4	56.31 N	5.56 W
Torpa	15	57.10 N	12.16 E
Torquay	3	50.28 N	3.31 W
Torrecilla	13	42.15 N	2.41 W
Torre de Moncorvo	13	41.13 N	6.58 W
Torrelaguna	13	40.48 N	3.35 W
Torremocha	13	41.0 N	2.35 W
Torrens, *l*	24	31.0 S	147.50 E
Torrente	13	39.24 N	0.29 W
Torres, *str*	24	10.0 S	143.0 E
Torres Vedras	13	39.5 N	9.17 W
Torridge, *r*	3	50.55 N	4.5 W
Torridon, *l*	4	57.35 N	5.45 W
Torrijos	13	39.57 N	4.20 W
Torrington	3	50.56 N	4.6 W
Torrox	13	36.48 N	4.0 W
Torrsburg, *pass*	11	45.28 N	25.5 E
Torshok	16	57.15 N	35.0 E
Törsting	15	55.56 N	9.32 E
Tortola, *i*	33	18.27 N	64.40 W
Tortoli	12	39.56 N	9.39 E
Tortona	12	44.53 N	8.52 E
Tortosa	13	40.50 N	0.32 E
Tortuga, *i*	33	11.0 N	65.30 W
Tortuga, *i*	32	20.6 N	72.50 W
Tory, *i*	5	55.16 N	8.14 W
Tosa Falls	8	46.24 N	8.25 E
Toscanella	12	42.26 N	11.53 E
Tosk	27	22.25 N	31.53 E
Töss, *r*	8	47.32 N	8.35 E
Totana	13	37.48 N	1.29 W
Totma	16	60.0 N	42.55 E
Totness	3	50.25 N	3.39 W
Toto	21	40.23 N	111.2 E
Toto	26	8.31 N	7.12 E
Totoes, *b*	25	47.10 S	168.0 E
Totomina, *b*	21	35.0 N	138.30 E
Totonicapan	29	15.9 N	91.22 W
Toul	6	48.40 N	5.53 E
Toulon	6	43.7 N	5.56 E
Toulouse	6	43.36 N	1.27 E
Tour La	8	45.59 N	6.57 E
Tour du Pin, la	6	45.33 N	5.27 E
Tournai	7	50.37 N	3.22 E
Tournon	6	45.4 N	4.50 E
Tournus	6	46.34 N	4.56 E
Tours	6	47.23 N	0.42 E
Towcester	3	52.9 N	1.0 W
Townsend, *c*	24	22.13 S	150.28 E
Towson, *ft*	30	33.47 N	95.15 W
Towy, *r*	3	51.48 N	4.20 W
Towyn	3	52.36 N	4.3 W
Toyamo, *b*	21	37.0 N	138.0 E
Tozanli, *r*	18	40.24 N	36.0 E
Trachonitis, *prov*	22	33.0 N	36.30 E
Trafalgar, *c*	13	36.13 N	6.5 W
Tralee	5	52.17 N	9.48 W
Tralee, *b*	5	52.17 N	9.58 W
Trame, *r*	8	47.14 N	7.11 E
Tramore	5	52.10 N	7.9 W
Tranent	4	55.57 N	2.57 W
Trani	13	41.18 N	16.25 E
Tranquebar	20	11.1 N	79.51 E
Trans Baikal, *country*	19	52.20 N	110.0 E
Trans Caucasia	16	42.0 N	45.30 E
Transvaal Republic	23	26.40 S	28.30 E
Transylvania, *country*	11	46.30 N	24.24 E
Transylvanian Alps (*mts*)	11	45.37 N	24.27 E
Tranum	16	57.8 N	9.28 E
Trapani	12	38.3 N	12.32 E
Trasimeno, *l*	12	43.8 N	12.5 E
Traun, *r*	10	47.57 N	12.55 E
Traun, *r*	11	48.16 N	14.23 E
Traun See (*l*)	11	47.52 N	12.48 E
Traunstein	10	47.54 N	12.37 E
Travancore	20	9.10 N	76.50 E
Trave, *r*	15	53.48 N	10.30 E
Travers, *v*	8	46.57 N	6.40 E
Travemunde	15	53.57 N	10.51 E
Travnik	18	44.10 N	17.42 E
Trawenagh, *b*	5	54.53 N	8.22 W
Traz os Montes	13	41.36 N	7.5 W
Treag, *l*	4	56.48 N	4.44 W
Trebbia, *r*	12	44.55 N	9.35 E
Trebinje	18	42.43 N	18.26 E
Trebizond	18	41.0 N	39.45 E
Trebnitz	9	51.18 N	17.4 E
Treen, *r*	15	54.25 N	9.18 E
Tregaron	3	52.15 N	3.55 W
Tremadoc	3	52.57 N	4.6 W
Tremble du, *ft*	30	58.3 N	117.6 W
Tremiti, *is*	12	42.8 N	15.33 E
Tremp	13	42.3 N	1.1 E
Trent, *r*	3	53.40 N	0.41 W
Trenton	30	40.13 N	74.50 W
Trentschin	11	48.52 N	18.7 E
Tréport	6	50.3 N	1.22 E
Tres Marias, *is*	30	22.25 N	106.30 W
Tres Puntas, *c*	33	47.7 S	65.48 W
Treüdenthal	11	50.0 N	17.29 E
Treves	9	49.44 N	6.38 E
Trevino	13	42.43 N	2.57 W
Treviso	11	45.40 N	12.16 E
Trévoux	6	45.56 N	4.46 E
Trial, *b*	24	30.50 S	153.0 E
Tribulation, *c*	24	16.40 S	145.30 E
Tricarico	12	40.38 N	16.9 E
Trichinopoli	20	10.47 N	78.43 E
Trichoor	20	10.30 N	76.13 E
Trient	11	46.3 N	11.11 E
Trient, *r*	8	46.5 N	7.0 E
Trier, *gov*	9	49.50 N	6.55 E
Trieste	11	45.38 N	13.47 E
Trieste, *g*	11	45.35 N	13.30 E
Trigno, *r*	12	42.0 N	14.45 E
Trikala, *r*	17	38.2 N	22.35 E
Trikeri	17	39.5 N	23.7 E
Trikhala	18	39.33 N	21.48 E
Trim	5	53.33 N	6.47 W
Trimis	8	46.53 N	9.33 E
Trincomalé	20	8.34 N	81.12 E
Tringano	20	5.19 N	102.58 E
Trinidad	32	21.44 N	80.2 W
Trinidad, *i*	32	10.30 N	61.20 W
Trinidad	33	14.58 S	64.43 W
Trinity	31	48.21 N	53.25 W
Trinity, *b*	24	16.30 S	145.28 E
Trinity, *b*	31	48.5 N	53.24 W
Trinity, *r*	30	30.55 N	95.20 W
Trino	12	45.12 N	8.17 E
Tripague	33	36.18 S	66.38 W
Tripetty	20	13.36 N	79.26 E
Tripodæs	17	37.3 N	25.25 E
Tripoli	18	34.24 N	35.48 E
Tripoli	26	32.48 N	13.3 E
Tripoli Regency	26	30.0 N	20.0 E
Tripolis	22	34.26 N	35.50 E
Tripolitza	17	37.30 N	22.22 E
Trissonia, *is*	17	38.22 N	22.5 E
Trivandrum	20	8.30 N	76.56 E
Trivento	12	41.45 N	14.33 E
Trogen	8	47.24 N	9.27 E
Troitskosavsk	19	50.24 N	106.33 E
Troitsk	19	54.1 N	61.41 E
Troitsk	19	61.12 N	68.32 E
Troja	12	41.21 N	15.19 E
Trolle, *c*	29	61.20 N	42.20 W
Trombetas, *r*	33	1.20 S	57.15 W
Tromsoe	14	69.45 N	19.5 E
Trondhjem	14	63.25 N	10.30 E
Trons	8	46.45 N	8.59 E
Tronto, *r*	12	42.54 N	13.57 E
Troon	4	55.33 N	4.40 W
Troppau	11	49.56 N	17.55 E
Trosachs	4	56.13 N	4.25 W
Trostberg	10	48.2 N	12.33 E
Trout, *l*	30	53.45 N	91.0 W
Trowbridge	3	51.20 N	2.12 W
Troyes	6	48.18 N	4.4 E
Trsztenna	11	49.22 N	19.33 E
Trub	8	46.58 N	7.52 E
Trujillo	13	39.29 N	5.53 W
Trujillo	33	8.58 N	70.10 W
Truro	3	50.16 N	5.3 W
Truro	31	45.21 N	63.18 W
Truxillo	32	15.56 N	85.58 W
Truxillo	33	8.3 S	79.0 W
Truyère, *r*	6	44.53 N	3.0 E
Tryberg	10	48.7 N	8.14 E
Tsado Bahir, *l*	27	12.30 N	39.48 E
Tsang-chow	21	38.21 N	117.4 E
Tsanpo or Brahmapootra, *r*	19	24.35 N	90.25 E
Tsao, *l*	21	31.45 N	117.15 E
Tse-chow	21	35.30 N	112.55 E
Tsiamdo	21	31.17 N	97.27 E
Tsien	21	35.55 N	127.40 E
Tsimova	17	36.40 N	22.22 E
Tsi-nan	21	36.42 N	117.15 E
Tsing-chow	21	36.58 N	118.26 E
Tsingchui, *r*	21	36.45 N	106.20 E
Tsin-gin	21	35.50 N	116.58 E
Tsipiana	17	37.37 N	22.28 E
Tsitsibar	21	47.7 N	124.6 E
Tso Pangong, *l*	20	33.42 N	79.20 E
Tsorvatsi	17	37.30 N	21.42 E
Tsugar or Sangar, *str*	21	41.30 N	141.30 E
Tsui-yan, *l*	21	41.40 N	99.20 E
Tsung-lin or Karakoram (*mts*)	20	36.0 N	76.0 E
Tsung Ming, *i*	21	31.35 N	121.30 E
Tsun-hwa	21	40.15 N	118.0 E
Tsusima	21	34.40 N	131.0 E
Tua, *r*	13	41.22 N	7.17 W
Tuam	5	53.32 N	8.51 W
Tuamarina	25	41.20 S	173.58 E
Tubeldich	27	12.14 N	27.12 E
Tubingen	10	48.31 N	9.3 E
Tubuai or Austral, *is*	23	23.0 S	152.0 W
Tucapel	33	37.51 S	73.17 W
Tucson	30	32.12 N	110.51 W
Tucuman	33	26.50 S	66.2 W
Tuda	21	34.5 N	134.36 E
Tude, *r*	15	55.25 N	11.16 E
Tudela	13	42.7 N	1.37 W
Tudse	15	55.43 N	11.36 E
Tuerto, *r*	13	42.15 N	5.40 W
Tugela, *r*	28	29.0 S	31.13 E
Tukara	21	29.10 N	129.5 E
Tuki Tuki, *r*	25	39.35 S	177.2 E
Tukum	16	56.57 N	23.10 E
Tula	16	54.15 N	37.45 E
Tula, *gov*	16	53.45 N	37.40 E
Tulare, *l*	30	36.0 N	119.40 W
Tulesuwa et, *mt*	22	33.39 N	37.0 E
Tulla	5	52.52 N	8.45 W
Tullamore	5	53.17 N	7.29 W
Tulle	6	45.16 N	1.46 E
Tullear	28	23.23 S	43.42 E
Tullow	5	52.48 N	6.46 W
Tulsk	5	53.47 N	8.15 W
Tultcha	18	45.12 N	28.51 E
Tulur, *is*	20	4.15 N	126.42 E
Tumbez	33	3.30 S	80.15 W
Tumbudra, *r*	20	15.20 N	76.28 E
Tumlung	20	27.25 N	88.33 E
Tummel, *r*	4	56.42 N	3.52 W
Tumucuriaque, Sierra de (*mts*)	33	1.30 N	55.0 W
Tumut	24	35.19 S	148.16 E
Tunapapoa	25	37.50 N	177.40 E
Tunbridge	3	51.13 N	0.18 E
Tunbridge Wells	3	51.7 N	0.17 E
Tundja, *r*	18	42.5 N	26.36 E
Tungao	21	23.0 N	116.20 E
Tung-chow	19	39.55 N	116.40 E
Tung Hai or Eastern Sea	21	28.0 N	125.0 E
Tungu	20	18.57 N	96.22 E
Tunis	26	36.46 N	10.9 E
Tunis Regency	26	35.0 N	9.0 E
Tunja	33	5.35 N	73.45 W
Tunobis	28	21.52 S	20.59 E
Tupinambaranas de, *i*	33	3.30 S	58.30 W
Tura	28	5.28 S	33.58 E
Tura, *r*	19	57.40 N	64.20 E
Turfan	19	43.0 N	89.37 E
Turiassu	33	1.43 S	45.18 W
Turiassu, *b*	33	1.43 S	45.18 W
Turiassu, *r*	33	3.30 S	45.40 W
Turiff	4	57.32 N	2.27 W
Turin	12	45.3 N	7.41 E
Turinsk	19	57.63 N	63.35 E
Turk, *is*	32	21.27 N	71.0 W
Turkestan	19	43.48 N	68.12 E
Turkestan (Chinese) *country*	19	37.0 N	83.0 E
Turkestan (Independent) *country*	19	40.0 N	65.0 E
Turkey	2	42.40 N	23.30 E
Turkish Dubitza	11	45.10 N	16.48 E
Turkovigla, *c*	17	37.5 N	22.59 E
Tur Loughmore	5	53.25 N	8.53 W
Turmeil	13	41.2 N	2.5 W
Turnagain, *c*	25	40.22 S	176.44 E
Turneffe, *i*	32	17.40 N	87.50 W
Turnbout	7	51.19 N	4.57 W
Tursi	12	40.12 N	16.25 E
Turtmann	8	46.18 N	7.42 E
Turtukai	18	44.4 N	26.42 E
Turukhansk	19	65.59 N	88.3 E
Turuma	33	2.5 N	58.35 W
Tüs, *l*	15	55.35 N	11.17 E
Tuscaloosa	30	33.7 N	87.39 W
Tuscan, *arch*	12	42.30 N	10.30 E
Tuscany, Grand Duchy of	12	43.20 N	11.20 E
Tusia	18	41.1 N	33.59 E
Tusis	8	46.42 N	9.27 E
Tuskar Rock	5	52.12 N	6.7 E
Tutbury	3	52.52 N	1.39 W
Tuticorin	20	8.47 N	78.8 E
Tuttlingen	10	47.59 N	8.49 E
Tutford	3	53.14 N	0.51 E
Tuxtla	29	16.16 N	93.12 W
Tuy	13	42.5 N	8.28 W
Tuyama	21	35.32 N	134.11 E
Tuz, *l*	18	37.47 N	33.20 E
Tuzla Gol, *l*	18	38.40 N	33.10 E
Tver	16	56.55 N	36.0 E
Tver, *gov*	16	57.10 N	35.0 E
Twas	28	22.23 S	19.18 E
Tweed, *r*	4	55.47 N	2.0 W
Tweeddale, *dist*	4	55.31 N	5.25 W
Tweedmouth	4	55.46 N	2.0 W
Twelve Pins, (*Is*)	5	53.31 N	9.50 W
Twofold, *b*	24	37.12 S	149.57 E
Tyndrum	4	56.26 N	4.42 W
Tyne, *r*	3	55.0 N	1 26 W
Tyne Water	4	55.58 N	2.42 W
Tynemouth	3	55.1 N	1.26 W
Ty-pin-san	21	24.45 N	125.15 E
Tyre	22	33.17 N	35.17 E
Tyregod	15	55.54 N	9.16 E
Tyri, *fd*	14	60.50 N	10.15 E
Tyrnau	11	48.23 N	17.37 E
Tyrol Crownland	11	46.50 N	11.40 E
Tyrone, *co*	5	54.45 N	7.15 W
Tyrrell, *l*	24	35.20 S	142.50 E
Tyrrells, *pass*	5	53.23 N	7.20 W
Tyrrhenian Sea	12	40.0 N	12.0 E
Tyrsil	14	61.20 N	12.30 E
Tzaritzin	16	48.45 N	44.35 E
Tzetra, *c*	17	38.12 N	24.22 E
Tzintzina	17	37.10 N	22.35 E
Uarira, *r*	33	1.30 S	65.40 W
Uatuna	33	2.10 S	58.45 W
Ubeda	13	38.3 N	3.24 W
Ubort, *r*	16	52.10 N	28.30 E
Ubrique	13	36.40 N	5.30 W
Ubsa, *l*	19	49.50 N	92.20 E
Ucayale, *r*	33	7.30 S	75.0 W
Uckermünde	9	53.44 N	14.3 E
Uckfield	3	50.58 N	0.0 W
Udby	15	56.34 N	10.19 E
Uddevalla	14	58.20 N	12.0 E
Uddington	4	55.35 N	3.48 W
Ude Musha	26	18.28 N	20.12 E
Udine	11	46.4 N	13.19 E
Udskoi	19	54.32 N	134.28 E
Udvarhely	11	46.13 N	25.18 E
Ueberlingen	10	47.45 N	9.12 E
Uelzen	9	52.58 N	10.31 E
Uemba, *country*	27	1.10 S	38.35 E
Uetliberg (*mt*)	8	47.22 N	8.27 E
Ufa	16	54.40 N	56.10 E
Ufa, *r*	16	54.40 N	56.15 E
Uffenheim	10	49.32 N	10.13 E
Uft	7	51.48 N	6.23 E
Uganda Tribe	27	0.0	32.45 E
Ugento	12	39.54 N	18.10 E
Uggerby, *r*	15	57.26 N	10.6 E
Ugie, *r*	4	57.31 N	1.48 W
Ugogi	28	6.38 S	36.3 E
Ugra, *r*	16	54.40 N	36.20 E
Uig	4	57.36 N	6.21 W
Ui-kai, *l*	21	40.33 N	103.13 E
Uintah, *ft*	30	40.35 N	109.53 W
Uitenhage	28	33.46 S	25.27 E
Ujiji	28	4.55 S	30.3 E
Ukambani, *country*	27	2.25 S	38.0 E
Ukerewe, *i*	27	2.0 N	32.20 E
Ukori Tribe	27	0.30 N	34.15 E
Ukungue	28	6.2 S	30.13 E
Ulbo	11	44.15 N	14.46 E
Ulea, *l*	16	64.10 N	27.10 E
Uleaborg	16	65.0 N	25.50 E
Ulforg	15	56.18 N	8.20 E
Uliassutai	19	47.35 N	96.31 E
Ullapool	4	57.54 N	5.8 W
Ulladulla	24	35.25 S	150.33 E
Ulles Water (*l*)	3	54.35 N	2.52 W
Ulm	10	48.24 N	9.59 E
Ulrikehamn	14	57.50 N	12.25 E
Ulrum	7	53.22 N	6.19 E
Ulsby	15	54.37 N	9.35 E
Ulster, *can*	5	54.11 N	7.15 W
Ulster, *prov*	5	54.30 N	7.0 W
Ulu, *r*	18	38.26 N	33.30 E
Ulua, *r*	32	15.56 N	87.42 W
Ulu Kem, *r*	19	51.3 N	93.0 E
Ulula	27	11.52 N	50.58 E
Uluthi, *is*	23	10.0 N	139.53 E
Ulva, *i*	4	56.30 N	6.17 W
Ulverstone	3	54.12 N	3.5 W
Ulvig	14	60.37 N	6.55 E
Uman	16	49.0 N	30.10 E
Uma Vand, (*l*)	14	66.10 N	15.0 E
Umballa	20	30.24 N	76.47 E
Umbrella Range, (*mts*)	25	45.50 S	169.5 E
Umea	14	63.50 N	20.10 E
Umea, *r*	14	64.20 N	19.10 E
Umqua, *r*	30	43.30 N	123.25 W
Umur Fakih	18	42.15 N	27.10 E
Umzimculu, *r*	28	30.56 S	30.13 E
Una, *mt*	25	42.10 S	172.30 E
Uncastillo	13	42.23 N	1.4 W
Underoo, *i*	20	10.48 N	73.42 E
Ungarisch Altenburg	11	47.53 N	17.19 E
UngarischBrod	11	49.0 N	17.47 E
Ungarisch Hradisch	11	49.4 N	17.27 E
Ungava, *b*	30	59.30 N	67.30 W
Ungh, *r*	11	48.25 N	21.47 E
Unghvar	11	48.38 N	22.19 E
Ungor	27	10.38 N	46.18 E
Ungu	28	10.6 S	33.3 E
Unini, *r*	33	10.45 S	73.23 W
Union, *b*	33	40.0 S	62.8 W
Union, *ft*	30	35.56 N	104.58 W
Union, *ft*	30	48.1 N	104.0 W
Union, la	32	13.19 N	87.49 W
Union, la	33	40.18 S	72.48 W
Union Group (*is*)	23	8.35 S	172.0 W
United, *sts*	29	39.0 N	100.0 W
Unna, *r*	11	45.15 N	16.58 E
Unst, *i*	4	60.45 N	0.53 W
Unstrut, *r*	10	51.18 N	11.25 E
Unter Rhein, *kreis*	10	49.20 N	9.0 E
Unterseen	8	46.42 N	7.51 E
Unterwalden, *cant*	8	46.52 N	8.17 E
Unyambewa	28	4.32 S	32.52 E
Unyamuesi Tribe	28	4.30 S	33.0 E
Unyoro Tribe	27	0.45 N	30.45 E
Upernavik	29	72.48 N	55.55 W
Upper Angara, *r*	19	56.0 N	112.0 E
Upper Austria Crownland	11	48.22 N	14.15 E
Upper Egypt	27	26.0 N	32.40 E
Upper Erne, *l*	5	54.13 N	7.30 W
Upper Franken, *kreis*	10	50.5 N	11.30 E
Upper Guinea, *country*	26	7.0 N	2.0 W
Upper Hessen, *prov*	10	50.45 N	9.15 E
Upper Killarney, *l*	5	51.58 N	9.35 W
Upper Nubia	27	15.8 N	32.53 E
Upper Palatinate and Regensburg, *kreis*	10	49.30 N	12.0 E

	Map.	Lat.	Long.
		° ′	° ′
Upper Swabia, *dist*	10	48.5 N	9.45 E
Upper Taieri, *r*	25	45.15 S	170.18 E
Upper Wairarapa, *l*	25	41.15 S	175.20 E
Uppingham	3	52.36 N	0.43 W
Upsala	14	59.50 N	17.35 E
Upsala, *læn*	14	60.10 N	17.30 E
Upton	3	52.3 N	2.13 W
Uraga	21	35.10 N	139.36 E
Ural, *mts*	16	60.50 N	60.10 E
Ural, *r*	16	49.35 N	51.30 E
Ural, *r*, Mouths of the	16	47.5 N	52.0 E
Uralsk	16	51.20 N	51.30 E
Uranga, *r*	28	8.33 S	36.35 E
Urban, d'	28	29.53 S	30.33 E
Urbino	12	43.43 N	12.38 E
Urdabad	16	39.0 N	46.0 E
Ure, *r*	3	54.6 N	1.30 W
Ures	30	29.48 N	110.0 W
Urfah or Orfa	18	37.11 N	38.51 E
Urga or Karen	21	47.42 N	106.56 E
Urgel	13	42.20 N	1.30 E
Uri, *cant*	8	46.45 N	8.35 E
Uridi	27	1.52 S	33.46 E
Urigi	27	2.7 S	31.16 E
Urima	27	2.42 N	33.20 E
Uri Roth Stock (*mts*)	8	46.51 N	8.32 E
Urk, *i*	7	52.40 N	5.37 E
Urlajah, Ras, (*c*)	27	13.20 N	47.0 E
Urlingford	5	52.43 N	7.34 W
Urniebeh	22	31.38 N	36.2 E
Urnasch	8	47.18 N	9.20 E
Urondogani	27	1.0 N	33.20 E
Urquhart	4	57.38 N	4.23 W
Urquhart Glen	4	57.19 N	4.36 W
Urr Water	4	54.51 N	3.48 W
Urseren, *v*	8	46.35 N	8.28 E
Urshum	16	57.10 N	50.0 E
Urtas	22	31.42 N	35.13 E
Urubamba, *r*	33	10.30 S	72.20 W
Uruguay, *prov*	33	32.30 S	56.0 W
Uruguay, *r*	33	31.40 S	57.0 W
Urumiah, *l*	18	37.30 N	45.50 E
Urumtsi	19	43.27 N	88.28 E
Urup, *i*	19	45.20 N	150.0 E
Urville, d', *i*	25	40.50 S	173.55 E
Ury, *r*	4	57.24 N	2.40 W
Usambara, *dist*	28	5.0 S	38.30 E
Usap	28	22.52 S	15.4 E
Usdom, *j*	22	31.5 N	35.26 E
Usedom, *i*	9	54.0 N	13.57 E
Ushak	18	38.42 N	29.20 E
Ushant, *i*	6	48.28 N	5.3 W
Usk	3	51.44 N	2.54 W
Usk, *r*	3	51.34 N	2.58 W
Uskiup	18	42.1 N	21.45 E
Uslar	9	51.39 N	9.38 E
Usman	16	52.10 N	39.45 E
Usoga Tribe	27	1.0 N	33.30 E
Usquert	7	53.24 N	6.36 E
Ussa, *r*	16	66.10 N	58.30 E
Ussel	6	45.37 N	2.16 E
Uster	8	47.21 N	8.42 E
Ustica, *i*	12	38.44 N	13.12 E
Ust Ilitch	16	62.35 N	56.40 E
Ustiug Weliki	16	60.45 N	46.20 E
Ust Sisolsk	16	61.40 N	50.55 E
Ust Tsilma	16	65.20 N	52.20 E
Ust-Ussa	16	66.0 N	57.0 E
Ust-Utcha	16	63.20 N	54.30 E
Ust Woia	16	64.30 N	57.40 E
Ust Wym	16	62.20 N	50.30 E
Usuri, *r*	21	46.30 N	134.30 E
Utah, *l*	30	40.10 N	112.0 W
Utah, *ter*	30	39.40 N	112.0 W
Utch Spit	16	43.40 N	47.55 E
Utea, *i*	25	34.55 S	172.55 E
Utersen	15	53.41 N	9.37 E
Utica	30	43.5 N	75.16 W
Utila, *i*	32	16.8 N	86.53 W
Utimingi	25	37.42 S	176.15 E
Utrecht	7	52.5 N	5.7 E
Utrecht	28	27.56 S	30.6 E
Utrecht, *prov*	7	52.5 N	5.15 E
Utrera	13	37.11 N	5.48 W
Uttoxeter	3	52.55 N	1.51 W
Utumbi Tribe	27	0.30 S	30.15 E
Uvira	28	3.32 S	29.29 E
Uxbridge	3	51.34 N	0.26 W
Uzen	16	50.40 N	48.10 E
Uzen, *r*	16	48.45 N	50.45 E
Uzès	6	44.2 N	4.26 E
Uzige Tribe	27	2.35 N	29.0 E
Uznach	8	47.13 N	8.59 E
Uzsok, *pass*	11	49.0 N	22.50 E
Vaagöe, East (*i*)	14	68.20 N	14.40 E
Vaagöe, West (*i*)	14	68.15 N	13.40 E
Vaal or Ky Gariep, *r*	28	27.33 S	26.30 E
Vaar	15	57.14 N	10.21 E
Vaar, *r*	15	57.12 N	10.24 E
Vaarsaa	15	57.12 N	10.30 E
Vaassen	7	52.17 N	5.58 E
Vadsoe	14	70.10 N	29.55 E
Vaduz	8	47.8 N	9.32 E
Værøe (*i*)	14	67.40 N	12.45 E
Vagia	17	38.20 N	23.11 E
Vaihingen	10	48.56 N	8.58 E
Valais, *cant*	8	46.10 N	7.40 E
Valaksa, *i*	17	38.50 N	24.27 E
Valdai	16	57.55 N	33.20 E
Valdai, *hs*	16	57.30 N	32.50 E
Valdes, *pen*	33	42.30 S	64.0 W
Valdepenas	13	38.51 N	3.25 W
Valderaduey, *r*	13	42.13 N	5.4 W
Valdivia	33	39.46 S	73.12 W
Valença	13	42.2 N	8.28 W
Valençay	6	47.9 N	1.33 E
Valence	6	44.56 N	4.53 E
Valencia	13	39.21 N	7.5 W
Valencia	13	42.18 N	5.35 W
Valencia	33	10.9 N	68.12 W
Valencia, *prov*	13	39.17 N	0.40 W
Valencia Kingdom	13	39.20 N	0.30 W
Valencia del Cid	13	39.29 N	0.24 W
Valenciennes	6	50.22 N	3.30 E
Valentia, *i*	5	51.54 N	10.25 W
Valentia, *harb*	5	51.56 N	10.24 W
Valenza	12	45.1 N	8.38 E
Valetta	13	35.54 N	14.31 E
Valievo	18	44.15 N	20.0 E
Valinco, *g*	6	41.40 N	8.50 E
Valkenburg	7	50.52 N	5.49 E
Valladolid	13	41.39 N	4.43 W
Valladolid	29	20.37 N	88.18 W
Valladolid, *prov*	13	41.46 N	4.40 W
Valle	14	59.12 N	7.22 E
Valle, del, *r*	33	24.48 S	62.40 W
Valle Dupar	33	10.14 N	73.28 W
Vallenar	33	28.42 S	70.47 W
Vallengin	8	47.1 N	6.54 E
Vallensved	15	55.15 N	11.39 E
Vallorbe	8	46.43 N	6.23 E
Valmada	17	39.3 N	21.12 E
Valognes	6	49.30 N	1.30 W
Valone, *c*	17	39.3 N	23.46 E
Valparaiso	33	33.6 S	71.40 W
Vals	13	41.16 N	1.10 E
Valtesiniko	17	37.42 N	22.6 E
Valverde	13	39.44 N	2.15 W
Valverde	30	33.42 N	106.52 W
Van	18	38.27 N	43.11 E
Van, *dist*	18	38.10 N	43.30 E
Van, *l*	18	38.40 N	42.40 E
Van Alphen, *r*	24	16.18 S	137.55 E
Van Buren	30	35.29 N	94.21 W
Vancouver, *i*	30	50.0 N	126.0 W
Van Dieman, *c*	24	11.18 S	130.12 E
Van Dieman, *g*	24	12.0 S	132.0 E
Van Diemen, *str*	21	30.50 N	130.30 E
Vandöe (*i*)	14	70.15 N	19.50 E
Vannes	6	47.41 N	2.45 W
Var, *dep*	6	43.25 N	6.20 E
Varallo	12	45.49 N	8.17 E
Varano, di, *l*	12	41.52 N	15.40 E
Vardar, *r*	18	41.0 N	22.38 E
Varde	15	55.37 N	8.29 E
Varde, *r*	15	55.35 N	8.19 E
Vardohuus, *i*	14	70.20 N	31.5 E
Varel	9	53.24 N	8.9 E
Vares, *c*	13	43.48 N	7.41 W
Varese	12	45.49 N	8.50 E
Varibopi	17	38.57 N	22.5 E
Varinas	33	8.6 N	70.0 W
Varna	18	43.13 N	27.54 E
Vartholomio	17	37.51 N	21.12 E
Vartrey, *r*	5	53.6 N	6.11 W
Vasarhely	11	48.43 N	21.49 E
Vascongadas	13	42.58 N	2.37 W
Vasiloo or Iris, *r*	17	37.0 N	22.30 E
Vassy	6	48.30 N	4.57 E
Vastin, *l*	14	67.30 N	16.40 E
Vasto	12	42.7 N	14.45 E
Vatersay, *i*	4	56.56 N	7.34 W
Vathy	17	38.25 N	23.36 E
Vathya	17	38.24 N	23.55 E
Vaticano, *c*	12	38.39 N	15.50 E
Vatika, *b*	17	36.28 N	23.2 E
Vatna Jokull	15	64.20 N	16.40 W
Vattis	8	46.54 N	9.27 E
Vaucluse, *dep*	6	44.0 N	5.20 E
Vaud, *cant*	8	46.40 N	6.30 E
Vaudreuil	31	45.23 N	74.11 W
Vaupes, *r*	33	0.0	69.50 W
Vavao, *is*	23	18.45 S	173.50 W
Vecht, *r*	7	52.19 N	5.4 E
Vechta	9	52.44 N	8.16 E
Vechta, *r*	9	52.44 N	8.16 E
Vechte, *r*	7	52.32 N	6.50 E
Vefsen	14	65.55 N	13.15 E
Vefsen, *r*	14	65.40 N	13.20 E
Vegenöe (*i*)	14	65.45 N	12.0 E
Veglia, *i*	11	45.5 N	14.40 E
Veiby	15	57.22 N	9.52 E
Veilby	15	55.36 N	9.45 E
Veile	15	55.42 N	9.31 E
Veile, *amt*	15	55.45 N	9.30 E
Veile, *fd*	15	55.40 N	9.45 E
Veile, *r*	15	55.43 N	9.28 E
Veiron, *r*	8	46.37 N	6.27 E
Vejer	13	36.14 N	5.56 W
Velan, *mt*	8	45.53 N	7.15 E
Velden	10	48.22 N	12.15 E
Vele, *r*	6	49.20 N	3.32 E
Veleta, de, *pk*	13	37.7 N	3.15 W
Velez Malaga	13	36.47 N	4.10 W
Velez Rubio	13	37.42 N	2.4 W
Velij	16	55.30 N	31.15 E
Velletri	12	41.41 N	12.47 E
Vellore	20	12.53 N	79.8 E
Venachar, *l*	4	56.12 N	4.18 W
Venado	30	23.27 N	100.58 W
Vendas Novas	13	38.42 N	8.19 W
Vendée, *dep*	6	46.40 N	1.20 W
Vendôme	6	47.47 N	1.1 E
Vendotena, *i*	12	40.48 N	13.23 E
Venetia Crownland	11	45.37 N	11.52 E
Venético, *i*	17	36.41 N	21.55 E
Venezuela, *g*	33	11.30 N	71.20 W
Venezuela, *rep*	33	8.0 N	66.0 W
Venice	11	45.26 N	12.20 E
Venice, *g*	11	45.15 N	13.0 E
Venlo	7	51.22 N	6.10 E
Venneberg	15	57.27 N	9.50 E
Venö, *b*	15	56.31 N	8.40 E
Venoge, *r*	8	46.36 N	6.32 E
Venosa	12	40.58 N	15.49 E
Venraij	7	51.31 N	5.38 E
Ventimiglia	12	43.48 N	7.34 E
Ventnor	3	50.35 N	1.12 W
Ventosa	13	41.12 N	2.39 W
Ventry, *harb*	5	52.7 N	10.21 W
Ventuari, *r*	33	4.25 N	67.20 W
Vera	13	37.15 N	1.55 W
Vera Cruz	29	19.11 N	96.8 W
Verbas, *r*	18	44.50 N	17.15 E
Vercelli	12	45.20 N	8.26 E
Verch Uralsk	19	53.58 N	59.20 E
Verd, *c*	26	14.48 N	17.33 W
Verde, *r*	33	14.30 S	61.25 W
Verden	9	52.56 N	9.12 E
Verdon, *r*	6	43.46 N	5.52 E
Verdun	6	46.55 N	5.5 E
Verdun	6	49.10 N	5.22 E
Vere	7	51.32 N	3.41 E
Vereczke, *pass*	11	48.48 N	23.30 E
Verin	13	41.57 N	7.23 W
Verkhnie Kolimsk	19	65.49 N	153.20 E
Verkhnii Uralsk	16	54.0 N	59.25 E
Verkhodnieprovsk	16	48.40 N	34.35 E
Verkhoiansk	19	66.42 N	132.50 E
Verkhoianskoi, *mts*	19	66.0 N	139.0 E
Vermejo, *r*	33	26.0 S	59.57 W
Vermont, *st*	30	44.0 N	72.0 W
Vernayaz	8	46.8 N	7.3 E
Verneuil	6	48.45 N	0.56 E
Vernoe	19	43.6 N	77.47 E
Verona	12	45.25 N	11.1 E
Verrières	8	46.54 N	6.28 E
Versailles	6	48.47 N	2.7 E
Verseez	11	45.7 N	21.18 E
Versoix	8	46.16 N	6.10 E
Versova	17	38.6 N	22.20 E
Verst	15	55.33 N	9.13 E
Verte, *b*	31	50.0 N	56.8 W
Vertou	6	47.10 N	1.27 W
Vertus	6	48.55 N	4.0 E
Verviers	7	50.36 N	5.52 E
Vervins	6	49.49 N	3.54 E
Vervitsa	17	37.43 N	21.59 E
Vesdre, *r*	7	50.37 N	5.58 E
Vesoul	6	47.37 N	6.9 E
Vesterö	15	57.15 N	10.53 E
Vestervig	15	56.46 N	8.19 E
Vesuvius, *mt*	12	40.47 N	14.26 E
Veszprem	11	47.6 N	17.55 E
Vevey	8	46.28 N	6.51 E
Vezere, *r*	6	44.57 N	1.4 E
Viana	13	42.12 N	7.2 W
Viana	13	42.30 N	2.30 W
Vianden	7	49.56 N	6.13 E
Vianen	7	51.59 N	5.6 E
Vianna	13	41.42 N	8.40 W
Viareggio	12	43.52 N	10.14 E
Viatka	16	58.20 N	49.50 E
Viatka, *gov*	16	57.55 N	50.30 E
Viatka, *r*	16	56.30 N	50.40 E
Viaur, *r*	6	44.9 N	2.50 E
Viazma	16	55.15 N	34.20 E
Viborg	15	56.27 N	9.22 E
Viborg	16	60.55 N	28.45 E
Viborg, *amt*	15	56.28 N	9.30 E
Vicenza	11	45.32 N	11.31 E
Vich	13	41.56 N	2.13 E
Vichada, *r*	33	4.52 N	69.35 W
Viciosas, *is*	32	18.2 N	84.30 W
Vicksburg	30	32.22 N	90.47 W
Vico	6	42.9 N	8.47 E
Victoria	30	28.50 N	96.59 W
Victoria	30	48.25 N	123.23 W
Victoria	33	20.15 S	40.15 W
Victoria or New Santander	30	23.57 N	99.25 W
Victoria, *dist*	24	28.15 S	115.0 E
Victoria, *r*	24	15.30 S	113.25 E
Victoria, *str*	29	69.0 N	101.0 W
Victoria Colony	24	37.0 S	145.0 E
Victoria Falls	28	17.59 S	25.51 E
Victoria Land	29	69.45 N	107.0 W
Victoria Range, (*mts*)	24	28.15 S	115.0 E
Victoria Town	21	22.14 N	114.13 E
Victoria, *b*, or Peter the Great, *g*	21	42.40 N	132.0 E
Victoria Nyanza, *l*	27	1.30 S	33.0 E
Vid, *r*	18	43.34 N	24.37 E
Vidal, *c*	28	28.23 S	32.30 E
Vidigueira	13	38.17 N	7.37 W
Viechtach	10	49.5 N	12.52 E
Viedma, *l*	33	49.0 S	73.0 W
Viego, *vol*	32	12.54 N	87.2 W
Viella	13	42.41 N	0.50 E
Viel-Salm	7	50.18 N	5.55 E
Vienna	11	48.11 N	16.22 E
Vienne	6	45.31 N	4.52 E
Vienne	6	47.10 N	0.10 E
Vienne, *dep*	6	46.30 N	0.30 E
Vienne, *r*	6	47.10 N	0.10 E
Vierland, *dist*	15	53.26 N	10.11 E
Vierzon	6	47.13 N	2.3 E
Viesti	12	41.56 N	16.5 E
Vieux Dien	7	51.11 N	4.27 E
Vig	14	65.20 N	12.15 E
Vig	15	55.52 N	11.33 E
Vigan, le,	6	43.59 N	3.37 E
Vigevano	12	45.18 N	8.52 E
Vigo	13	42.15 N	8.40 W
Vigten, *is*	14	64.55 N	11.0 E
Vilaine, *r*	6	47.32 N	2.29 W
Vild, Moss, Great	15	57.14 N	9.49 E
Vilia, *r*	16	55.5 N	24.5 E
Viliaminovskoe	16	44.10 N	39.10 E
Vilkomir	16	55.20 N	24.45 E
Villa	8	46.42 N	9.10 E
Villa Bella da Imperatriz	33	2.58 S	56.50 W
Villach	11	46.38 N	13.51 E
Villa Clara	32	22.24 N	80.2 W
Villadiego	13	42.30 N	3.58 W
Villa Ega	33	3.22 S	65.40 W
Villaflor	13	41.24 N	7.7 W
Villafranca	12	45.22 N	10.50 E
Villafranca	13	38.27 N	6.20 W
Villafranca	13	39.1 N	8.57 W
Villafranca	13	41.20 N	1.35 E
Villafranca	13	42.20 N	1.47 W
Villafranca	13	42.38 N	6.47 W
Village	25	35.45 S	174.30 E
Villajoyosa	13	38.31 N	0.11 W
Villalon	13	42.2 N	5.3 W
Villa Maria	33	16.10 S	57.23 W
Villa Moira	33	1.51 S	62.38 W
Villano, *c*	13	43.10 N	9.10 W
Villanova	13	41.5 N	8.30 W
Villa Nova de Milfontes	13	37.42 N	8.45 W
Villanueva	13	38.47 N	3.3 W
Villanueva	13	38.54 N	5.43 W
Villarcayo	13	42.53 N	3.40 W
Villard	8	46.12 N	6.26 E
Villa Real	13	37.10 N	7.20 W
Villa Real	13	41.20 N	7.37 W
Villareal	13	39.54 N	0.5 W
Villa Rica	33	25.48 S	56.33 W
Villarmiel	13	42.1 N	4.54 W
Villarobledo	13	39.32 N	2.42 W
Villasana	13	43.7 N	3.24 W
Villasayas	13	41.20 N	2.44 W
Villavelha	13	39.39 N	7.42 W
Villa Vicoza	33	3.52 S	40.38 W
Villefranche	6	43.23 N	1.43 E
Villefranche	6	44.21 N	2.2 E
Villefranche	6	45.59 N	4.43 E
Villena	13	38.37 N	0.49 W
Villeneuve	6	44.36 N	0.42 E
Villeneuve	8	46.23 N	6.55 E
Villingen	10	47.32 N	8.13 E
Villiviciosa	13	43.35 N	5.23 W
Vilna	16	54.45 N	25.15 E
Vilna, *gov*	16	54.30 N	25.30 E
Vils	11	47.32 N	10.38 E
Vils, *r*	10	48.38 N	13.10 E
Vilsbiburg	10	48.29 N	12.15 E
Vilshofen	10	48.38 N	13.11 E
Vilvorde	7	50.57 N	4.25 E
Vilyui, *r*	19	63.50 N	110.0 E
Vilyuisk, East,	19	63.38 N	111.55 E
Vimieira	13	39.12 N	9.19 W
Vinaroz	13	40.30 N	0.27 E
Vincennes	30	38.41 N	87.34 W
Vindeby	15	54.56 N	11.8 E
Vindel, *r*	14	64.20 N	19.30 E
Vindhya, *mts*	20	22.50 N	76.0 E
Vinding	15	55.18 N	10.43 E
Vinkovce	11	45.17 N	18.51 E
Vinnitza	16	49.12 N	28.31 E
Viöl	15	54.33 N	9.11 E
Vire	6	48.51 N	0.55 W
Virgin, *is*	32	18.30 N	64.40 W
Virgin Gorda, *i*	32	18.30 N	64.26 W
Virginia	5	53.50 N	7.5 W
Virginia, *st*	30	38.0 N	79.0 W
Viroin, *r*	7	50.5 N	4.40 E
Virton	7	49.34 N	5.32 E
Visa	13	41.35 N	27.43 E
Visborg	16	56.43 N	10.9 E
Vise	7	50.45 N	5.42 E
Vishni Volotchok	16	57.40 N	34.35 E
Viska, *r*	15	57.20 N	12.28 E
Viso, *mt*	9	44.40 N	7.3 E
Visp	8	46.18 N	7.53 E
Visp, *r*	8	46.16 N	7.53 E
Vistula, *r*	9	54.17 N	18.56 E
Vitebsk	16	55.15 N	30.20 E
Vitebsk, *gov*	16	56.0 N	29.15 E
Viterbo	12	42.26 N	12.7 E
Vitim, *r*	19	57.0 N	113.40 E
Vitimsk	19	59.23 N	112.3 E
Vitoria	13	42.48 N	2.54 W
Vitré	6	48.7 N	1.12 W
Vitry	6	48.45 N	4.33 E
Vitte	9	55.43 N	21.8 E
Vittoria	12	36.57 N	14.32 E
Vivel	13	39.56 N	0.40 W
Vivero	13	43.40 N	7.37 W
Vixö	15	57.6 N	8.42 E
Vixö, *b*	15	57.8 N	8.45 E
Vizagapatam	20	17.41 N	83.19 E
Vizeu	13	40.45 N	7.47 W
Vizzini	12	37.9 N	14.46 E

	Map.	Lat.	Long.
Vlaardingen	7	51.54 N	4.21 E
Vladikankas	16	43.0 N	45.44 E
Vladimir	16	56.15 N	40.35 E
Vladimir, *gov*,	16	56.30 N	40.30 E
Vlakke or Straight, *b*	21	45.0 N	144.0 E
Vlieland, *i*	7	53.15 N	5.0 E
Vlieland, Oost	7	53.18 N	5.4 E
Vliko	17	38.40 N	20.41 E
Vlodrop	7	58.8 N	6.4 E
Vocklabruck	11	48.2 N	13.42 E
Vodena	18	40.47 N	22.3 E
Vogelberg	8	46.29 N	9.5 E
Vogelenzango	7	52.19 N	4.35 E
Vogels Gebirge, (*mts*)	10	50.31 N	9.15 E
Voghera	12	44.59 N	9.1 E
Vogogna	8	46.1 N	8.18 N
Vohl	10	51.12 N	8.57 E
Voidia, *mt*	17	38.11 N	21.52 E
Voil, *l*	4	56.20 N	4.25 W
Voirlich, Ben, *mt*	4	56.20 N	4.12 W
Voiron	6	45.23 N	5.34 E
Volcan, Cerra del (*mts*)	33	37.55 S	58.30 W
Volcano, *is*	23	25.0 S	141.10 E
Volga, *r*	16	49.30 N	45.0 E
Volga, *r*, Mouths of the	16	46.0 N	48.10 E
Volhynia, *gov*	16	51.0 N	27.0 E
Volkach	10	49.52 N	10.14 E
Vollenhove	7	52.41 N	5.56 E
Volo	17	39.24 N	22.58 E
Volo, *g*	17	59.15 N	23.0 E
Vologda	16	59.20 N	39.55 E
Vologda, *gov*	16	61.30 N	49.0 E
Voltas, *c*	28	28.44 S	16.28 E
Volterra	12	43.23 N	10.51 E
Voltri	12	44.26 N	8.45 E
Volturara	12	40.51 N	14.56 E
Volturno, *r*	12	41.1 N	13.56 E
Vorgano, *r*	12	42.38 N	14.0 E
Vonitza	17	38.55 N	20.53 E
Vonsild	15	55.26 N	9.29 E
Voorhout	7	52.15 N	4.30 E
Voorne, *i*	7	51.53 N	4.7 E
Voorschoten	7	52.7 N	4.27 E
Voo-ting	21	25.36 N	102.30 E
Vopna, *fd*	15	65.50 N	14.30 W
Vorarlberg, *circ*	11	47.20 N	9.55 E
Vorder Rhein, *r*	8	46.45 N	9.2 E
Vorder Rhein Thal (*v*)	8	46.46 N	9.0 E
Vordingsborg	15	55.1 N	11.53 E
Vordonia	17	37.8 N	22.20 E
Vorgod	15	56.5 N	8.41 E
Vosges, *dep*	6	48.10 N	6.30 E
Vosges, *mts*	6	48.0 N	7.0 E
Vossevangen	14	60.43 N	6.20 E
Vostitza	17	38.15 N	22.5 E
Vouga, *r*	13	40.40 N	8.35 W
Vouvry	8	46.20 N	6.53 E
Vouziers	6	49.23 N	4.42 E
Vrads	15	56.3 N	9.25 E
Vrakhori	17	38.37 N	21.24 E
Vrakhori or Agrinium, *l*	17	38.34 N	21.33 E
Vrania	18	42.27 N	22.7 E
Vreeland	7	52.13 N	5.31 E
Vries	7	53.4 N	6.35 E
Vrysthena	17	37.13 N	22.29 E
Vtig	14	61.42 N	9.45 E
Vukovar	11	45.20 N	19.0 E
Vulcan, *is*	24	15.10 S	124.25 E
Vulcan, *pass*	11	45.13 N	23.15 E
Vulcano, *i*	12	38.23 N	14.57 E
Vursley	15	56.40 N	8.41 E
Waag, *r*	11	47.55 N	18.1 E
Waagö (*i*)	15	62.5 N	7.15 W
Waagsöe (*i*)	14	62.0 N	5.0 E
Waal, *r*	7	51.53 N	5.30 E
Wabash, *r*	30	38.10 N	88.0 W
Wadan	26	20.38 N	10.56 W
Waday, *country*	26	13.0 N	18.30 E
Wadden, de, *str*	7	53.25 N	6.0 E
Wadebridge	3	50.31 N	4.49 W
Wadenschwyl	8	47.13 N	8.40 E
Wadowice	11	49.53 N	19.27 E
Wady Halfa	27	21.53 N	31.20 E
Wady Jemaul, *i*	37	24.36 N	35.10 E
Wady Nooba, *country*	27	22.28 N	32.0 E
Waga, *r*	16	62.0 N	43.0 E
Wagadian Tribe	27	8.30 N	44.30 E
Wagenfeld	9	52.33 N	8.34 E
Wageningen	7	51.58 N	5.40 E
Wager, *r*	29	65.35 N	89.0 W
Wagginger, See (*l*)	10	47.56 N	12.45 E
Waggis	8	47.2 N	8.26 E
Waggithal	8	47.7 N	8.53 E
Wagram	11	48.18 N	16.39 E
Wahnapitae-ping, *l*	31	46.45 N	80.45 W
Wahsatch, *mts*	30	40.0 N	111.10 W
Wai-apu, *r*	25	37.45 S	178.35 E
Waiau, *r*	25	46.12 S	167.45 E
Waiau-ua or Dillon, *r*	25	42.45 S	173.25 E
Waiblingen	10	48.49 N	9.18 E
Waidhaus	10	49.38 N	12.29 E
Waidhofen	11	47.56 N	14.46 E
Waidhofen	11	48.49 N	15.17 E
Waigatz, *i*	16	70.10 N	60.0 E
Waipatz, *str*	16	69.50 N	61.10 E
Waihao, *r*	25	44.48 S	171.14 E
Waiheki, *i*	25	36.47 S	174.53 E
Waihi, *r*	25	37.45 S	176.35 E
Waikai, *r*	25	45.50 S	168.48 E
Waikako	25	37.45 S	178.30 E
Waikanai	25	40.55 S	175.7 E
Waikari, *r*	25	38.10 S	177.10 E
Waikato, *r*	25	37.24 S	174.43 E
Waikaua, *pt*	25	37.36 S	177.47 E
Waikiri, *l*	25	38.37 S	177.20 E
Waikowaiti	25	45.40 S	170.42 E
Waimate	25	39.35 S	174.10 E
Waimate Bight	25	39.40 S	174.20 E
Waimatumata Township	25	44.45 S	171.10 E
Wainea, *r*	25	45.53 S	168.52 E
Wainbrow, *c*	25	45.7 S	171.3 E
Wainfleet	3	53.7 N	0.14 E
Waiongona, *r*	25	39.5 S	174.10 E
Waiopai, *r*	25	41.30 S	173.45 E
Waipa	25	38.5 S	175.20 E
Waipa, *r*	25	37.40 S	175.16 E
Waipapa, *pt*	25	42.12 S	174.0 E
Waipapa or Otara, *pt*	25	46.40 S	168.50 E
Waipara, *r*	25	43.12 S	172.50 E
Waipawa, *r*	25	39.58 S	176.40 E
Wairakaraka	25	40.1 S	175.12 E
Wairarapa, Lower, *l*	25	41.20 S	175.15 E
Wairarapa, Upper, *l*	25	41.17 S	175.20 E
Wairau, *r*	25	41.30 S	173.20 E
Wairoa	25	35.50 S	174.0 E
Wairoa, *r*	25	38.60 S	177.25 E
Waitaki, *r*	25	44.55 S	171.14 E
Waitara, *r*	25	39.0 S	174.15 E
Waitoa, *r*	25	37.15 S	175.35 E
Waitotara, *r*	25	39.50 S	174.45 E
Waitzen	11	47.45 N	19.12 E
Wajanga	26	20.54 N	20.54 E
Wakamarama Range (*mts*)	25	40.45 S	172.15 E
Wakapatoo	25	46.20 S	167.48 E
Wakapoai or Heaphy, *r*	25	41.5 S	172.6 E
Wakatipu, *l*	25	45.5 S	168.40 E
Wake, *i*	23	19.12 N	167.35 E
Wakefield	3	53.42 N	1.29 W
Wakefield	25	44.52 S	169.20 E
Walachia, Principality	18	44.40 N	25.30 E
Walamo Tribe	27	6.20 N	40.10 E
Walata	26	17.58 N	6 53 W
Walchen, See (*l*)	10	47.5 N	11.20 E
Walcheren, *i*	7	51.30 N	3.35 E
Walcourt	7	50.16 N	4.26 E
Wald	10	48.8 N	10.34 E
Waldbröt	9	50.53 N	7.37 E
Waldeck	10	51.12 N	9.4 E
Waldeck, Principality of	10	51.18 N	8.50 E
Waldenburg	8	47.24 N	7.44 E
Waldenburg	10	49.11 N	9.39 E
Waldenburg	9	50.47 N	16.17 E
Waldkirch	10	48.5 N	7.58 E
Waldsee	10	47.54 N	9.45 E
Waldshut	10	47.37 N	8.12 E
Wales	2	52.30 N	4.0 W
Walfish, *b*	28	22.40 S	14.45 E
Walk	16	57.45 N	25.50 E
Walker, *is*	23	4.0 N	149.15 W
Walker, *l*	30	38.45 N	118.35 W
Walkerton	31	44.18 N	81.17 W
Wallace Town	25	46.16 S	168.16 E
Wallad Shellai	27	14.8 N	32.6 E
Wallaroo	24	33.57 S	137.56 E
Walla Walla, *ft*	30	46.8 N	118.50 W
Walldürn	10	49.35 N	9.21 E
Wallen See (*l*)	8	47.7 N	9.12 E
Wallenstadt	8	47.7 N	9.18 E
Wallingford	3	51.36 N	1.8 W
Walney, *i*	3	54.6 N	3.14 W
Walpaiscsa, *r*	32	13.21 N	83.33 W
Walsall	3	52.35 N	1.59 W
Walsingham, *c*	29	66.0 N	61.3 W
Walsrode	9	52.52 N	9.35 E
Waluiki	16	50.15 N	38.20 E
Wami, *r*	28	6.4 S	38.42 E
Wanaka, *l*	25	44.28 S	168.40 E
Wan-chow	21	18.45 N	110.22 E
Wan-chow	21	28.0 N	120.35 E
Wan-chow, *b*	21	27.58 N	121.2 E
Wandsworth	24	30.2 S	151.19 E
Wanga	28	4.15 S	39.33 E
Wangahu, *r*	25	40.2 S	175.10 E
Wanganui, *r*	25	39.55 S	175.10 E
Wanganui, *r*	25	41.20 S	172.10 E
Wangaproa, *b*	25	36.32 S	174.47 E
Wangarei, *b*	25	35.59 S	174.32 E
Wangarei, *harb*	25	35.50 S	174.25 E
Wangaroa, *b*	25	35.0 S	173.52 E
Wangaruru, *b*	25	35.25 S	174.22 E
Wangateao	25	36.15 S	174.40 E
Wangawai	25	39.4 S	177.58 E
Wangen	8	47.20 N	7.51 E
Wangen	10	47.41 N	9.49 E
Wangeroog, *i*	9	53.47 N	7.52 E
Wanks or Segovia, *r*	32	14.20 N	84.40 W
Wanohui	25	36.12 S	174.5 E
Wantage	3	51.26 N	1.26 W
Wara	26	14.30 N	21.2 E
Waram	27	8.40 N	44.58 E
Waranger, *fd*	16	70.0 N	30.0 E
Warasdin	11	46.18 N	16.21 E
Warberg	14	57.5 N	12.14 E
Warburg	10	51.30 N	9.10 E
Ware	3	51.49 N	0.2 W
Warea	25	39.30 S	173.45 E
Wareham	3	50.41 N	2.7 W
Waremme	7	50.43 N	5.16 E
Waren	9	53.31 N	12.40 E
Warendorf	9	51.58 N	8.0 E
Wareponga	25	38.5 N	178.25 E
Wargla	26	31.56 N	5.11 E
Wark	3	55.6 N	2.12 W
Warkworth	3	55.20 N	1.37 W
Warminster	3	51.13 N	2.10 W
Warmond	7	52.12 N	4.31 E
Warnambool	24	38.24 S	142.29 E
Warnavin	16	57.20 N	45.15 E
Warneton	7	50.46 N	2.56 E
Warotowaha, *l*	31	48.30 N	81.12 W
Warrea	25	39.5 S	173.40 E
Warrega	7	53.9 N	5.50 E
Warrego, *dist*	24	29.30 S	146.10 E
Warrego, *r*	24	27.46 S	145.40 E
Warren	5	55.13 N	6.57 W
Warrenspoint	5	54.6 N	6.15 W
Warrington	3	53.25 N	2.32 W
Warsangali Tribe	27	10.24 N	48.20 E
Warsaw	16	52.20 N	21.10 E
Warsaw, *gov*	16	52.0 N	19.10 E
Warsheik	27	2.29 N	45.59 E
Warsucha, *r*	16	66.40 N	36.0 E
Warta, *r*	9	52.38 N	14.50 E
Warta, *r*	25	43.0 S	170.42 E
Wartenberg Polnisch	9	51.17 N	17.41 E
Warwick	3	52.17 N	1.34 W
Warwick	24	28.24 S	151.52 E
Warwick, *co*	3	52.20 N	1.32 W
Wasa	16	63.10 N	21.50 E
Wasen	8	46.42 N	8.36 E
Wash, The (*b*)	3	52.57 N	0.15 E
Washadamoak, *l*	31	45.50 N	66.0 W
Washington	30	38.52 N	77.3 W
Washington, *ter*	30	47.30 N	119.0 W
Washington Land	29	80.35 N	60.0 W
Washita, *ft*	30	34.19 N	90.35 W
Washita, *r*	30	32.10 N	92.6 W
Washka, *r*	16	63.40 N	46.50 E
Wasserburg	9	47.34 N	9.38 E
Wasserburg	10	48.4 N	12.14 E
Wasta	14	57.50 N	18.55 E
Waswonaby, *l*	31	49.43 N	76.5 W
Waswonaby Lake, *ho*	31	49.38 N	76.5 W
Watchett	3	51.11 N	3.15 W
Waterford	5	52.15 N	7.6 W
Waterford, *co*	5	52.10 N	7.30 W
Waterford, *harb*	5	52.10 N	6.57 W
Waterloo	7	50.44 N	4.23 E
Watford	3	51.39 N	0.24 W
Watlings, *i*, (Landfall of Columbus)	32	24.0 N	74.30 W
Watten	8	46.47 N	7.30 E
Watuta Tribe	28	4.6 S	30.56 E
Watzmann, *mt*	10	47.34 N	12.55 E
Wau	26	25.15 N	17.20 E
Waveney, *r*	3	52.29 N	1.33 E
Waverley	24	22.29 S	149.33 E
Wavre	7	50.43 N	4.36 E
Wayne, *ft*	30	41.2 N	85.4 W
Weald, The	3	51.4 N	0.20 E
Wear, *r*	3	54.55 N	1.23 W
Weather, *pt*	25	47.0 S	167.40 E
Weaver, *r*	3	53.19 N	2.44 W
Webi-Denok, *r*	27	6.0 N	44.10 E
Webi Jub, *r*	28	2.0 N	42.30 E
Webi Sidama, *r*	27	6.28 N	41.0 E
Webi-Somala (Haines) *r*	27	1.32 N	44.0 E
Wedel	15	53.35 N	9.41 E
Weemsk, *r*	30	55.0 N	87.10 W
Weener	9	53.9 N	7.21 E
Weert	7	51.16 N	5.43 E
Weesp	7	52.18 N	5.3 E
Wehlau	9	54.36 N	21.14 E
Wei, *r*	21	36.50 N	115.45 E
Wei-chow	21	39.47 N	114.37 E
Weiden	10	49.41 N	12.19 E
Weidlisbach	8	47.16 N	7.39 E
Wei-ho	21	35.17 N	114.30 E
Wei-ho, *r*	21	34.37 N	109.30 E
Weil, *r*	10	50.28 N	8.17 E
Weilheim	10	47.50 N	11.8 E
Weimar	10	50.59 N	11.19 E
Weimar Grand Duchy	10	50.50 N	11.20 E
Weimar Grand Duchy	10	50.45 N	11.55 E
Weimar Grand Duchy	10	50.45 N	10.10 E
Weinfelden	8	47.34 N	9.6 E
Weinheim	10	49.33 N	8.40 E
Weinsberg	10	49.8 N	9.17 E
Weissbad	8	47.18 N	9.26 E
Weissenburg	10	49.2 N	10.58 E
Weissenfels	10	51.12 N	11.58 E
Weissenhorn	10	48.18 N	10.10 E
Weissensee	10	51.13 N	11.3 E
Weissenstadt	10	50.6 N	11.52 E
Weissenstein	16	59.0 N	25.30 E
Weisskirchen	11	44.55 N	21.28 E
Weisskircben	11	49.35 N	17.43 E
Welbing	24	30.53 S	115.57 E
Welden	10	48.27 N	10.38 E
Weliki Luki	16	56.15 N	30.30 E
Welland, *r*	3	52.52 N	0.6 W
Wellesley, *is*	24	16.30 S	139.30 E
Wellesley, *prov*	20	5.20 N	100.14 E
Wellin	7	50.4 N	5.7 E
Wellingborough	3	52.19 N	0.41 W
Wellington	3	50.59 N	3.12 W
Wellington	3	52.43 N	2.27 W
Wellington	24	32.42 S	149.15 E
Wellington	25	41.18 S	174.48 E
Wellington, *co*	25	40.10 S	175.40 E
Wellington, *co*	23	41.3 S	145.10 E
Wellington, *dist*	24	32.10 S	147.40 E
Wellington, *i*	33	49.0 S	74.50 W
Wells	3	51.14 N	2.38 W
Wells	3	52.58 N	0.52 E
Welmitz	9	52.6 N	14.40 E
Wels	11	48.7 N	14.2 E
Welshpool	3	52.40 N	3.17 W
Welsk	16	61.10 N	42.5 E
Welwarn	11	50.19 N	14.11 E
Wem	3	52.42 N	2.44 W
Wemyss	4	56.9 N	3.5 W
Wen, *r*	21	29.5 N	104.20 E
Wenden	16	57.20 N	25.15 E
Wendover	3	51.46 N	0.45 W
Wener, *l*	14	59.0 N	13.30 E
Wenersborg	14	58.20 N	12.20 E
Wensum, *r*	3	52.48 N	0.53 E
Wentworth, *cr*	24	16.50 S	137.55 E
Weobley	3	52.1 N	2.51 W
Werdenberg	8	47.11 N	9.28 E
Wermland, *læn*	14	59.35 N	13.0 E
Wernberg	10	49.32 N	12.10 E
Wero Wero	25	38.42 S	177.55 E
Werra, *r*	10	51.24 N	9.43 E
Wertach, *r*	10	48.23 N	10.51 E
Wertheim	10	49.45 N	9.31 E
Wertingen	10	48.34 N	10.41 E
Wervicq	7	50.47 N	3.2 E
Wesel	9	51.39 N	6.36 E
Wesen	8	47.8 N	9.6 E
Wesenberg	16	59.20 N	26.15 E
Weser, *r*	9	53.35 N	8.28 E
Wesiegonsk	16	58.50 N	37.10 E
Wesleyville	28	23.26 S	18.53 E
Wessel, *is*	24	11.0 S	136.40 E
Wesselburen	15	54.13 N	8.54 E
West, *c*	25	46.0 S	166.22 E
West, *fd*	14	68.0 N	14.40 E
West, *pt*	23	40.57 S	144.37 E
West Australia, Colony	24	26.0 S	122.0 E
Westbury	3	51.16 N	2.10 W
West Canada, *prov*	31	44.30 N	79.50 W
West Dal, *r*	14	60.35 N	15.10 E
West End, Lake, *ho*	31	49.53 N	64.30 W
Westerås	14	59.40 N	16.35 E
Westerbotten, *læn*	14	65.5 N	17.45 E
Westerham	3	51.17 N	0.3 E
Western, *is*, or Azores	26	37.30 N	26.0 W
Western, *is*, or Hebrides	4	57.45 N	6.50 W
Western Ghauts (*mts*)	20	16.0 N	74.0 E
Wester Norrland, *læn*	14	63.10 N	17.10 E
Western Plateau of Bolivia	33	20.0 S	68.20 W
Western Port	24	38.20 S	145.8 E
Western Tigris or Shat, *r*	18	38.30 N	39.40 E
Westervik	14	57.45 N	16.40 E
Wester Wald	10	50.38 N	7.55 E
West Euphrates, *r*	18	39.32 N	40.0 E
West Flanders, *prov*	7	51.0 N	3.0 E
West Greenland	29	67.0 N	47.0 W
West India Islands	29	20.0 N	70.0 W
West Key, *i*	32	24.33 N	82.0 W
West Linton	4	55.45 N	3.22 W
Westmanland, *læn*	14	59.45 N	16.10 E
West Maranoa, *dist*	24	27.20 S	147.0 E
West Meath, *co*	5	53.30 N	7.30 W
Westmorland, *co*	3	54.32 N	2.35 W
Westmorland, *co*	23	41.42 S	146.35 E
Weston	3	51.21 N	2.58 W
Westphalia, *prov*	9	51.40 N	8.0 E
West-Port	5	53.48 N	9.32 W
Westport	25	41.50 S	171.45 E
West Prussia, *prov*	9	53.50 N	18.10 E
Westra, *i*	4	59.17 N	2.26 W
West Riding, *div*	3	53.50 N	1.35 W
West Russia, *div*	16	52.25 N	28.0 E
West Schelde or Hond, *r*	7	51.22 N	3.45 E
West Tarbert, *l*	4	55.48 N	5.30 W
West Terschelling	7	53.22 N	5.13 E
West Wanganui, *inl*	25	40.38 S	172.32 E
Wet Jacket, *sd*	25	45.40 S	166.55 E
Wetluga	16	57.50 N	45.55 E
Wetter, *i*	20	7.50 S	126.15 E

	Map.	Lat.	Long.
Wetter, *l*	14	58.20 N	15.30 E
Wetter, *r*	10	50.24 N	8.44 E
Wetterau, *dist*	10	50.24 N	8.55 E
Wetterhorn, (*mt*)	8	46.38 N	8.7 E
Wetzikon	8	47.19 N	8.48 E
Wetzlar	10	50.34 N	8.31 E
Wexford	5	52.20 N	6.27 W
Wexford, *co*	5	52.30 N	6.30 W
Wexford, *hn*	5	52.20 N	6.26 W
Wexio	14	56.50 N	14.55 E
Weyer	11	47.51 N	14.40 E
Weymouth	3	50.36 N	2.26 W
Weymouth, *b*	24	12.31 S	143.23 E
Whai, *r*	21	34.6 N	117.30 E
Whaingaroa, *harb*	25	34.46 S	174.50 E
Whakatane, *r*	25	38.17 S	176.54 E
Whale, *i*	25	37.48 S	176.52 E
Whale, *r*	30	57.45 N	66.30 W
Whaler's Home, *pt*	25	45.20 S	170.25 E
Whalsey, *i*	4	60.20 N	1.0 W
Whanga Range, (*mts*)	25	37.45 S	176.15 E
Whangamata, *r*	25	37.12 S	175.55 E
Whang-hai or Yellow Sea	21	35.0 N	123.30 E
Whang-ho or Hoang-ho, *r*	21	34.0 N	119.45 E
Whareongaonga	25	38.42 S	177.58 E
Whare-orino, *mts*	25	38.30 S	174.40 E
Wharfe, *r*	3	53.51 N	1.7 W
Wheeling	30	40.6 N	80.43 W
Whei-choo	21	23.1 N	114.32 E
Whei-li	21	26.42 N	102.50 E
Wherniste, *mt*	3	54.12 N	2.22 W
Whiddy, *i*	5	51.42 N	9.30 W
Whitadder Water	4	55.48 N	2.18 W
Whitby	3	54.29 N	0.37 W
Whitby	31	45.53 N	78.57 W
Whitchurch	3	51.15 N	1.20 W
Whitchurch	3	52.57 N	2.40 W
White, *b*	31	49.55 N	56.40 W
White, *hd*	25	43.13 S	170.10 E
White, *hd*	25	46.31 S	169.45 E
White, *i*	25	37.28 S	177.14 E
White, *mts*	30	44.10 N	71.30 W
White, *r*	30	34.30 N	91.10 W
White, *r*	30	43.50 N	101.0 W
White Sea	16	66.10 N	40.15 E
White Fish, *l*	31	46.5 N	75.55 W
Whitehaven	3	54.34 N	3.33 W
White Main, *r*	10	50.3 N	11.45 E
White, *mt*, Nadur Kenia, or Kenia	28	1.6 S	38.15 E
Whitfield	24	31.4 S	115.53 E
Withorn	4	54.44 N	4.25 W
Whitstable	3	51.21 N	1.3 E
Whittington Range (*mts*)	24	19.10 S	134.20 E
Whittle, *c*	31	50.20 N	60.8 W
Whydah	26	6.22 N	2.27 E
Wick	4	58.27 N	3.6 W
Wick, *b*	4	58.27 N	3.4 W
Wickham, *r*	24	16.40 S	130.20 E
Wicklow	5	52.58 N	6.2 W
Wicklow, *co*	5	53.0 N	6.20 W
Wicklow, *hd*	5	52.58 N	6.0 W
Wickwar	3	51.36 N	2.23 W
Wide, *b*	24	25.50 S	153.8 E
Widin	18	43.59 N	22.58 E
Wiedenbrück	9	51.50 N	8.19 E
Wielicza	11	50.0 N	20.9 E
Wieprz, *r*	16	51.35 N	22.0 E
Wieringen, *i*	7	52.55 N	5.0 E
Wiesbaden	10	50.4 N	8.13 E
Wiese, *r*	10	47.40 N	7.48 E
Wiesent, *r*	10	49.44 N	11.7 E
Wiesloch	10	49.17 N	8.42 E
Wigan	3	53.34 N	2.37 W
Wigger, *r*	8	47.15 N	7.57 E
Wight, *i*	3	50.40 N	1.27 W
Wigtown	4	54.52 N	4.27 W
Wigtown, *b*	4	54.48 N	4.15 W
Wigtown, *co*	4	54.55 N	4.45 W
Wijk-aan-Zee	7	52.29 N	4.37 E
Wijk-bij-Duurstede	7	51.58 N	5.21 E
Wika	14	61.0 N	14.20 E
Wiken	14	62.25 N	13.45 E
Wilberforce, *c*	23	23.48 S	35.13 E
Wildbad	10	47.37 N	11.43 E
Wildhausen	8	47.12 N	9.21 E
Wildon	11	46.52 N	15.30 E
Willemstadt	7	51.42 N	4.27 E
Willems Yaert, *can*	7	51.2 N	5.42 E
William, *ft*	4	56.48 N	5.5 W
William, *ft*	30	48.12 N	89.5 W
Williamette, *r*	30	45.0 N	122.58 W
Williamsburg	24	33.8 S	116.47 E
Williamsport	30	41.13 N	77.8 W
Williamstadt	23	12.6 N	68.56 W
Williamstown	23	32.48 S	27.30 E
Willisau	8	47.8 N	7.59 E
Wilmington	30	34.17 N	77.59 W
Wilmington	30	39.43 N	75.37 W
Wilsdruff	10	51.3 N	13.32 E
Wilson, *prom*	24	38.8 S	146.23 E
Wilsontown	4	55.48 N	3.42 W
Wilster	15	53.55 N	9.21 E
Wilton	3	51.5 N	1.51 W
Wilts, *co*	3	51.18 N	1.55 W
Wiltz	7	49.57 N	5.57 E
Wimborne Minster	3	50.47 N	1.57 W
Wimmera, *dist*	24	36.20 S	142.15 E
Wimmera, *r*	24	36.30 S	142.3 E
Wimmis	8	46.41 N	7.38 E
Winburg	23	28.29 S	26.45 E
Wincham	24	31.48 S	152.24 E
Winchcomb	3	51.58 N	1.56 W
Winchelsea	3	50.55 N	0.43 E
Winchester	3	51.4 N	1.17 W
Windau, *r*	16	56.57 N	22.0 E
Winder Mere (*l*)	3	54.22 N	2.55 W
Windermere, *l*	27	1.36 S	30.56 E
Windisch Gratz	11	46.29 N	15.5 E
Wind River, *mts*	30	43.0 N	109.40 W
Windsor	3	51.29 N	0.37 W
Windsor	24	33.37 S	150.53 E
Windsor	31	42.20 N	83.9 W
Windsor	31	44.58 N	63.57 W
Windsor, *pt*	25	46.11 S	166.43 E
Windward, Caribbee, *is*, or Lesser Antilles	32	16.0 N	62.0 W
Windward Passage	32	20.0 N	73.40 W
Winghe	7	50.54 N	4.53 E
Winkel	8	47.1 N	8.19 E
Winnipeg, *l*	30	53.0 N	98.0 W
Winnipegosis, *l*	30	52.20 N	100.30 W
Winschoten	7	53.8 N	7.3 E
Winsen	9	52.42 N	9.53 E
Winsen	15	53.22 N	10.11 E
Winslow	3	51.57 N	0.53 W
Winster	3	53.9 N	1.39 W
Winsum	7	53.19 N	6.32 E
Winterberg	9	51.12 N	8.32 E
Winterthur	8	47.30 N	8.44 E
Winton	25	46.10 S	168.20 E
Wipper, *r*	9	54.38 N	16.33 E
Wipper, *r*	10	51.17 N	11.3 E
Wipperfürth	9	51.7 N	7.23 E
Wirksworth	3	53.6 N	1.36 W
Wirsitz	9	53.9 N	17.15 E
Wisbeach	3	52.41 N	0.8 E
Wisby	14	57.40 N	18.20 E
Wischau	11	49.19 N	17.1 E
Wisconsin, *r*	30	43.5 N	90.58 W
Wisconsin, *st*	30	45.0 N	90.0 W
Wishawton	4	55.47 N	3.55 W
Wislok, *r*	11	50.12 N	22.37 E
Wisloka, *r*	11	50.30 N	21.28 E
Wismar	15	53.52 N	11.28 E
Wismar, *b*	15	53.58 N	11.20 E
Wissembourg	6	49.3 N	7.52 E
Wissey, *r*	3	52.34 N	0.31 E
Witchegda, *r*	16	61.50 N	47.30 E
Witchita, *mts*	30	34.50 N	99.10 W
Witegra	16	61.0 N	36.30 E
Witham	3	51.48 N	0.38 E
Witham	3	52.57 N	0.0
Withernsea	3	53.44 N	0.3 E
Witney	3	51.48 N	1.27 W
Wittenberg	9	51.52 N	12.39 E
Wittenberge	9	53.0 N	11.59 E
Wittenburg	9	53.30 N	11.5 E
Wittingau	11	49.0 N	14.47 E
Wittingen	9	52.44 N	10.44 E
Wittlich	9	49.58 N	6.53 E
Wittmund	9	53.35 N	7.46 E
Wiwiki, *c*	25	35.9 S	174.9 E
Witzenhausen	10	51.20 N	9.51 E
Woahoo, *i*	23	21.30 N	158.0 W
Wo-chang	21	30.35 N	114.17 E
Wodlo, *l*	16	62.20 N	37.15 E
Wodnian	11	49.7 N	14.7 E
Woerden	7	52.5 N	4.53 E
Wogodogo	26	11.11 N	0.18 W
Wohlau	9	51.20 N	16.40 E
Wohlder, *dist*	15	54.25 N	10.0 E
Wohlhausen	8	47.4 N	8.6 E
Wöhrden	15	54.10 N	8.59 E
Wokingham	3	51.24 N	0.49 W
Wolds, The (*hs*)	3	54.0 N	0.30 W
Wolfach	10	48.17 N	8.13 E
Wolfenbüttel	9	52.9 N	10.31 E
Wolfhagen	10	51.19 N	9.10 E
Wolfhezen	7	52.0 N	5.47 E
Wolfratshausen	10	47.54 N	11.25 E
Wolfstein	10	49.34 N	8.36 E
Wolgsk	16	52.5 N	47.20 E
Wolkov, *r*	16	58.50 N	31.45 E
Wollaston, *l*	30	58.0 N	104.0 W
Wollaston Land	29	69.25 N	112.0 W
Wollongong	24	34.47 S	150.54 E
Wolmstein	10	49.49 N	7.57 E
Wolmar	16	57.35 N	25.30 E
Wolstenholme, *c*	29	62.30 N	77.50 W
Woluwe	7	50.52 N	4.27 E
Wolverhampton	3	52.35 N	2.5 W
Wolverthem	7	50.57 N	4.18 E
Wolwega	7	52.53 N	6.2 E
Wongrowiec	9	52.47 N	17.10 E
Woo or Oo, *r*	21	28.15 N	118.20 E
Woodah, *i*	24	13.37 S	136.9 E
Woodbridge	3	52.7 N	1.20 E
Woodford	5	53.3 N	8.25 W
Woods, *l*	30	49.0 N	94.50 W
Woodstock	3	51.52 N	1.20 W
Woodstock	31	43.8 N	80.49 W
Woodstock	31	46.8 N	67.39 W
Woo-kang	21	26.47 N	110.33 E
Wooler	3	55.33 N	2.0 W
Woolwich	3	51.30 N	0.4 E
Woo-ting	21	37.30 N	117.38 E
Woratta, *dist*	27	6.8 N	37.0 E
Worb	8	46.56 N	7.33 E
Worbis	9	51.26 N	10.23 E
Worcester	3	52.14 N	2.13 W
Worcester	28	33.36 S	19.26 E
Worcester, *co*	3	52.15 N	2.10 W
Workington	3	54.40 N	3.31 W
Worksop	3	53.18 N	1.6 W
Workum	7	52.58 N	5.26 E
Wormditt	9	54.7 N	20.7 E
Wormitz, *r*	10	48.53 N	10.36 E
Worms	10	49.38 N	8.21 E
Worms, *hd*	3	51.34 N	4.16 W
Worona, *r*	16	52.15 N	42.15 E
Woronetz	16	51.40 N	39.20 E
Woronetz, *gov*	16	50.50 N	40.0 E
Wörrstadt	10	49.50 N	8.6 E
Wörth	10	49.0 N	12.23 E
Worthing	3	50.49 N	0.22 W
Woshe, *l*	16	60.50 N	39.0 E
Wotchish, *mts*	31	52.0 N	70.0 W
Wotitz	11	49.38 N	14.40 E
Wotton	3	51.38 N	2.20 W
Woxna	14	61.20 N	15.35 E
Woyens	15	55.14 N	9.22 E
Wragby	3	53.18 N	0.13 W
Wrath, *c*	4	58.37 N	4.59 W
Wrekin The (*mt*)	3	52.40 N	2.32 W
Wreschen	9	52.20 N	17.33 E
Wrexham	3	53.3 N	3.0 W
Wukari	26	7.48 N	9.51 E
Wümme, *r*	9	53.8 N	8.55 E
Wunnenwyl	8	46.53 N	7.15 E
Wunsiedel	9	50.2 N	12.0 E
Würm, *r*	10	48.5 N	11.23 E
Würm, *r*	10	48.50 N	8.45 E
Würm See (*l*)	10	47.52 N	11.17 E
Wurrenup	24	34.13 S	117.26 E
Würtemburg Kingdom of	10	48.30 N	9.20 E
Wurzach	10	47.53 N	9.54 E
Würzburg	10	49.47 N	9.56 E
Wurzen	10	51.22 N	12.44 E
Wustensachsen	10	50.29 N	19.0 E
Wutach, *r*	8	47.38 N	8.20 E
Wye	3	51.12 N	0.57 E
Wye, *r*	3	51.58 N	2.39 W
Wyg, *r*	16	64.20 N	34.20 E
Wygo, *l*	16	63.40 N	34.40 E
Wyl	8	47.28 N	9.3 E
Wyla	8	47.25 N	8.50 E
Wym, *r*	16	62.25 N	50.50 E
Wyndham	24	34.53 S	117.58 E
Wyragarh	20	20.25 N	80.5 E
Wyre, *r*	3	53.52 N	2.55 W
Wyvis, Ben (*mt*)	4	57.41 N	4.34 W
Xarayes, Marsh	33	17.30 S	57.30 W
Xeres de la Frontera	13	36.41 N	6.8 W
Xilogaidari	17	38.24 N	22.8 E
Xingu, *r*	33	3.0 S	53.0 W
Xinotega	32	13.26 N	85.59 W
Xirakias	17	38.58 N	21.17 E
Xirokhori	17	38.57 N	23.9 E
Xulla, *is*	20	1.45 S	125.15 E
Xyli, *b*	17	36.39 N	22.51 E
Y, The, Cove	7	52.25 N	4.45 E
Yablonoi, *mts*	19	51.0 N	112.0 E
Yabus, *r*	27	10.10 N	35.2 E
Yakaghiri Tribes	19	69.0 N	140.0 E
Yakoba	26	10.10 N	9.36 E
Yakuno, *i*	21	30.25 N	130.30 E
Yakutsk	19	61.58 N	129.30 E
Yakutsk, *prov*	19	65.0 N	130.0 E
Yalöby	15	55.25 N	12.15 E
Yalu, *r*	21	41.33 N	126.28 E
Yambaa	24	23.8 S	150.27 E
Yamen	21	42.50 N	121.10 E
Yamsk	19	59.25 N	154.22 E
Yana, *r*	19	69.30 N	134.20 E
Yandi	26	9.8 N	0.29 E
Yang-chow	21	32.25 N	119.22 E
Yangi-shar	19	38.43 N	74.36 E
Yang-tsi, *c*	21	30.50 N	121.50 E
Yang-tsi-Kiang, *r*	21	31.15 N	121.45 E
Yankesiri, *i*	21	44.30 N	141.5 E
Yankton	30	43.0 N	98.20 W
Yan-ngan	21	22.50 N	108.1 E
Yapara	20	6.35 S	110.35 E
Yapichi, *r*	33	5.33 S	74.5 W
Yaque, Pico de (*mt*)	32	19.10 N	70.52 W
Yaransk	16	57.5 N	47.55 E
Yare, *r*	3	52.37 N	1.3 E
Yarensk	16	62.10 N	49.10 E
Yarkand	20	38.20 N	76.20 E
Yarm	3	54.30 N	1.20 W
Yarmouth	3	52.37 N	1.43 E
Yarmouth	31	43.49 N	66.6 W
Yarmouth Roads	3	52.38 N	1.42 E
Yaroo or Sanpoo, *r*	20	24.50 N	90.0 E
Yarrow	4	55.33 N	3.3 W
Yarrow, *r*	4	53.39 N	2.44 W
Yartzovskoe	19	62.0 N	90.7 E
Yass	24	34.53 S	148.58 E
Yates, *pt*	25	44.25 S	167.50 E
Yathkyed, *l*	29	63.0 N	99.0 W
Yatir	22	33.9 N	35.21 E
Yauapiry, *r*	33	1.25 S	62.15 W
Yauri	26	10.58 N	4.8 E
Yazoo City	30	32.53 N	90.23 W
Ybineyma, *r*	33	22.23 S	54.0 W
Yca	33	14.3 S	75.52 W
Ycho	33	15.46 S	66.11 W
Y-choo	21	35.44 N	118.38 E
Y Chow	21	41.33 N	121.18 E
Ye	20	15.16 N	97.52 E
Yecla	13	38.37 N	1.7 W
Yedo	21	35.43 N	139.43 E
Yedo, *b*	21	35.30 N	139.50 E
Yeji, *r*	27	4.30 N	30.30 E
Yell, *i*	4	60.32 N	1.5 W
Yellala Falls	28	5.33 S	13.35 E
Yellow Cliffs	25	43.22 S	169.45 E
Yellow Sea or Whang-hai	21	35.0 N	123.30 E
Yellow Stone, *r*	30	46.36 N	106.30 W
Yembo	27	24.2 N	38.12 E
Yemen, *dist*	27	14.30 N	45.0 E
Yen	26	18.32 N	18.32 E
Yen, *r*	21	36.45 N	109.25 E
Yen-chow	21	29.38 N	119.38 E
Yen-chow	21	35.58 N	117.30 E
Yenden	21	41.54 N	125.31 E
Yenikale, *str*	2	45.25 N	36.42 E
Yeni Saghra	18	42.28 N	26.2 E
Yenisei, *g*	19	72.0 N	87.0 E
Yenisei, *r*	19	68.0 N	89.0 E
Yeniseisk	19	58.12 N	92.25 E
Yeniseisk, *gov*	19	61.0 N	95.0 E
Yen-ngan	21	36.46 N	109.23 E
Yenotaievsk	16	47.10 N	47.5 E
Yen-ping	21	26.44 N	118.28 E
Yeo, *r*	3	51.24 N	2.44 W
Yeovil	3	50.57 N	2.37 W
Yerimo or Froen, *c*	21	42.0 N	142.40 E
Yesseiska	19	70.48 N	98.55 E
Yesso, *i*	21	43.45 N	142.30 E
Yes Tor (*mt*)	3	50.42 N	3.58 W
Yetholm	4	55.33 N	2.16 W
Yettes, *r*	13	41.8 N	6.40 W
Yey-van, *b*	21	28.15 N	121.30 E
Yezd	19	32.5 N	54.46 E
Yingtsze	21	40.50 N	122.50 E
Yliapades	17	39.40 N	19.44 E
Yliapades, *b*	17	39.39 N	19.42 E
Ylin	21	30.48 N	111.10 E
Ylst	7	53.1 N	5.38 E
Yojoa, *l*	32	14.50 N	88.10 W
Yokohama	21	35.30 N	139.30 E
Yola	26	9.18 N	12.6 E
Yo-ling	21	22.45 N	109.52 E
Yonne, *dep*	6	47.50 N	3.30 E
Yonne, *r*	6	48.20 N	3.10 E
Yoo, *r*	21	23.15 N	109.30 E
Yoo-choo, *i*	21	34.33 N	119.28 E
Yooen-chow	21	27.50 N	114.20 E
Yoong-chang	21	25.8 N	99.15 E
Yoong-chow	21	26.13 N	111.38 E
Yoong-ning	21	27.50 N	100.42 E
Yoong-pe-ting	21	26.45 N	100.58 E
Yoong-shun	21	29.2 N	109.55 E
Yoo-ning	21	32.55 N	114.20 E
York	3	53.58 N	1.4 W
York	24	31.51 S	116.48 E
York	30	57.5 N	93.15 W
York, *c*	24	10.40 S	142.30 E
York, *co*	3	54.2 N	1.20 W
York, *pen*	24	17.0 S	142.30 E
York, *pt*	30	52.0 N	55.45 W
York, *r*	31	48.54 N	65.4 W
York, *sd*	24	14.40 S	125.0 E
Yorke, *pen*	24	34.30 S	137.50 E
Yoro	32	15.13 N	86.8 W
Yoruba, *country*	26	8.0 N	4.0 E
Youghal	5	51.57 N	7.51 W
Youghal, *harb*	5	51.55 N	7.51 W
Young	24	34.12 S	148.31 E
Younghusband, *l*	24	30.55 S	135.48 E
Yowaru	26	15.34 N	4.51 W
Yow-chow	21	29.2 N	116.32 E
Yow-Chow	21	41.0 N	121.6 E
Yow-ngan	21	25.32 N	101.28 E
Ypres	7	50.52 N	2.53 E
Yreka	30	41.45 N	122.30 W
Yser, *r*	7	51.8 N	2.47 E
Yssel, *r*	7	52.30 N	6.3 E
Yssel-monde, *i*	7	51.52 N	4.33 E
Ysselstein	7	52.1 N	5.2 E
Yssingeaux	6	45.8 N	4.7 E
Ystad	14	55.25 N	13.14 E
Ystino, *prov*	29	9.0 N	80.0 W
Ythan, *r*	4	57.18 N	2.10 W
Yu	21	34.13 N	112.54 E
Yucatan, *chan*	32	22.0 N	86.0 W
Yucatan, *rep*	29	19.40 N	89.20 W
Yuen, *r*	21	28.43 N	110.45 E
Yuen Chow	21	27.19 N	109.20 E
Yuen-kiang	21	23.45 N	102.4 E
Yui	21	34.12 N	113.33 E
Yukon, *r*	29	62.0 N	161.0 W
Yukon or Pelly, *r*	29	64.40 N	143.30 W
Yule, *r*	24	20.25 S	118.10 E
Yu-lin	21	38.28 N	109.11 E
Yu-ling, *mts*	21	23.0 N	110.0 E
Yuma, *ft*	30	32.46 N	114.38 W
Yunganup	24	34.26 S	118.32 E
Yunghing	21	38.42 N	127.23 E
Yunghing, *b*	21	39.4 N	127.24 E
Yung-ngin	21	25.9 N	109.41 E
Yung-ning	21	37.33 N	111.8 E
Yung-Ping	21	39.52 N	118.55 E
Yun-ho, *r*	21	38.15 N	116.45 E
Yun-nan	21	25.20 N	102.50 E
Yun-nan, *prov*	21	24.40 N	101.0 E
Yun-yang	21	32.48 N	110.45 E
Yuthia	19	14.24 N	100.27 E

	Map.	Lat.	Long.
Vutta	22	31.27 N	35.8 E
Yuzgat	18	39.45 N	34.42
Yverdon	8	46.46 N	6.38 E
Yvetot	6	49.37 N	0.45 E
Yvonand	8	46.48 N	6.45 E
Zaandam	7	52.26 N	4.49 E
Zab Ala, *r*	18	36.17 N	43.40 E
Zab Asfal, *r*	18	35.30 N	43.50 E
Zabura, Abu, nahr	22	32.19 N	34.51 E
Zacatecas	30	22.58 N	102.19 W
Zacatecas, *dep*	30	23.0 N	102.30 W
Zafaranboli	18	41.19 N	32.36 E
Zafra	13	38.21 N	6.29 W
Zagyva, *r*	11	47.19 N	20.7 E
Zaherani, es, nahr	22	33.30 N	35.21 E
Zahleh	22	33.51 N	35.53 E
Zaire or Congo, *r*	28	6.0 S	12.30 E
Zaisan, *l*	19	47.40 N	84.0 E
Zak, *r*	28	30.38 S	20.40 E
Zakha	17	37.33 N	21.50 E
Zakhu	18	37.7 N	42.42 E
Zakur, Wady	22	32.7 N	35.3 E
Zakytho or Zante, *i*	17	37.47 N	20.47 E
Zala	26	28.25 N	17.29 E
Zala Egerszag	11	46.49 N	16.53 E
Zaleszczyky	11	48.38 N	25.47 E
Zambesi or Lecambye, *r*	28	18.30 S	35.30 E
Zambesia	28	18.0 S	35.0 E
Zamme, *fd*	15	55.46 N	11.32 E
Zamora	13	41.34 N	5.46 W
Zamora, *prov*	13	41.44 N	6.0 W
Zamos, *c*	16	50.40 N	23.15 E
Zancara, *r*	13	39.15 N	3.10 W
Zandberg	7	53.55 N	7.2 E
Zandvoort	7	52.23 N	4.32 E
Zanesville	30	39.57 N	81.59 W
Zanguebar, *country*	28	5.0 S	38.30 E
Zannone, *i*	12	40.59 N	13.3 E
Zante	17	37.47 N	20.54 E
Zante, *chan*	17	37.50 N	21.0 E
Zante or Zakytho *i*	17	37.47 N	20.47 E
Zanzibar	28	6.12 S	39.19 E
Zanizbar, *i*	28	6.8 S	39.26 E
Zara	11	44.5 N	15.15 E
Zaragoza	13	41.38 N	0.57 W
Zaragoza, *prov*	13	41.34 N	1.10 W
Zaraka, *l*	17	37.52 N	22.28 E
Zaria	26	11.2 N	7.18 E
Zariba	26	28.6 N	4.22 E
Zarrentin	15	53.32 N	10.52 E
Zarskoe Selo	16	59.45 N	30.30 E
Zarzuela	13	39.20 N	2.50 W
Zasega	27	15.26 N	38.49 E
Zashiversk	19	66.29 N	142.0 E
Zatas, *r*	13	38.54 N	8.25 W
Zavi, *r*	18	37.0 N	43.46 E
Zborô	11	49.25 N	21.19 E
Zea	17	37.38 N	24.20 E
Zea, *chan*	17	38.40 N	24.15 E
Zea, *i*	17	37.37 N	24.20 E
Zeara	27	10.30 N	45.28 E
Zebdany	22	33.43 N	36.4 E
Zebid	27	14.5 N	43.20 E
Zebu, *i*	19	10.30 N	123.40 E
Zedi, Wady	22	32.34 N	36.37 E
Zeghawa	27	15.4 N	27.27 E
Zeita	22	32.22 N	35.3 E
Zeitz	10	51.4 N	12.9 E
Zele	7	51.4 N	4.2 E
Zelhem	7	52.1 N	6.20 E
Zelikhovo	17	38.41 N	21.32 E
Zell	8	47.8 N	7.55 E
Zell	9	50.2 N	7.11 E
Zellin	9	52.44 N	14.22 E
Zellingen	7	52.57 N	7.10 E
Zemliansk	16	51.53 N	38.45 E
Zengg (Segna)	11	45.0 N	14.50 E
Zenta	11	45.56 N	20.8 E
Zerbst	9	51.58 N	12.4 E
Zermatt	8	46.2 N	7.44 E
Zernetz	8	46.42 N	10.6 E
Zeulenroda	10	50.38 N	12.0 E
Zevenaar	7	51.55 N	6.5 E
Zevico	13	41.50 N	4.28 W
Zeylah	27	11.25 N	43.25 E
Zeyst	7	52.5 N	5.14 E
Zezere, *r*	13	39.29 N	8.21 W
Ziegenhain	10	50.55 N	9.15 E
Ziegenrück	10	50.37 N	11.40 E
Zielenzig	9	52.26 N	15.7 E
Zierikzee	7	51.39 N	3.56 E
Zieten See, (*l*)	9	53.45 N	17.11 E
Zifteh	22	33.27 N	35.25 E
Zinder	26	14.48 N	9.0 E
Zingst, *i*	15	54.27 N	12.48 E
Zittau	10	50.53 N	14.47 E
Zituni or Lamia	17	38.54 N	22.26 E
Zizers	8	46.57 N	9.33 E
Zloczow	11	49.48 N	24.55 E
Zlota-Lipa, *r*	11	49.15 N	25.0 E
Znaim	11	48.54 N	16.2 E
Zoblitz	10	50.39 N	13.14 E
Zochoi	17	38.5 N	22.24 E
Zoffingen	8	47.17 N	7.57 E
Zolkiew	11	50.6 N	24.0 E
Zolotons	16	49.45 N	32.10 E
Zomba, *mt*	28	15.4 S	33.50 E
Zombor	11	45.45 N	19.7 E
Zooay, *l*	27	8.15 N	38.15 E
Zootpansberg	28	22.23 S	29.58 E
Zora	22	32.52 N	36.15 E
Zorah	22	31.47 N	35.1 E
Zossen	9	52.16 N	13.30 E
Zouga, *r*	28	20.30 S	24.28 E
Zoulla	27	15.12 N	39.41 E
Zourtza	17	37.26 N	21.46 E
Zsalna	11	49.15 N	18.46 E
Zschopau	10	50.44 N	13.4 E
Zschopau, *r*	10	51.3 N	13.0 E
Zubzov	16	56.15 N	34.40 E
Zuckmantl	11	50.15 N	17.27 E
Zug	8	47.9 N	8.31 E
Zuera	13	41.52 N	0.44 W
Zug, *cant*	8	47.8 N	8.32 E
Zug, *l*	8	47.7 N	8.29 E
Zug Spitz (*mt*)	10	47.25 N	10.28 E
Zuidlaarder Meer	7	53.7 N	6.42 E
Zuja, *r*	13	38.53 N	5.23 W
Züllichau	9	52.6 N	15.38 E
Zumbo, *rns*	28	15.32 S	30.32 E
Zungomero	28	7.20 S	37.25 E
Zuni	30	35.2 N	108.41 W
Zuri, *i*	11	43.40 N	15.40 E
Zurich	8	47.22 N	8.33 E
Zurich, *cant*	8	47.22 N	8.40 E
Zurka, *nahr*	22	32.32 N	34.57 E
Zurzach	8	47.35 N	8.17 E
Zutphen	7	52.8 N	6.12 E
Zuweirah	22	31.9 N	35.24 E
Zwarte, Berg (*mt*)	28	32.53 S	19.52 E
Zweelo	7	52.48 N	6.44 E
Zweibrücken	10	49.15 N	7.21 E
Zweisimmen	8	46.33 N	7.22 E
Zwettel	11	48.37 N	15.13 E
Zwickau	10	50.43 N	12.30 E
Zwickau, *circ*	10	50.40 N	12.45 E
Zwickauer Mulde, *r*	10	50.57 N	12.35 E
Zwittau	11	49.45 N	16.26 E
Zwolle	7	52.31 N	6.5 E
Zygovisti	17	37.35 N	22.5 E
Zywiec	11	49.41 N	19.9 E

ADDENDA.

	Map	Lat.	Long.
Abeshr	26	14.6 N	21.5 E
Abruzzo and Molise, *div*	12	42.0 N	14.0 E
Accra	26	5.32 N	0.12 W
Acka, *tribe*	27	2.30 N	28.0 E
Adael	27	6.45 N	29.50 E
Adi, *r*	27	2.30 S	39.0 E
Afar, *dist*	27	13.20 N	41.25 E
Aidin, *prov*	18	38.0 N	28.0 E
Akhtyrka	16	50.28 N	34.59 E
Akolah	20	20.40 N	77.3 E
Alaska, *mts*	29	63.15 N	145.0 W
Alberga, *cr*	24	26.20 S	135.0 E
Alcañices	13	41.42 N	6.18 W
Alexandrovsk	19	44.20 N	50.16 E
Allgau, *dist*	10	47.30 N	10.20 E
All Pines	32	16.49 N	88.20 W
Almazara	13	39.58 N	0.5 W
Almendralejo	13	38.43 N	6.28 W
Alsace, *dist*	10	48.25 N	7.30 E
Alster, *r*	15	53.30 N	10.0 E
Amadeus, *l*	24	24.59 S	130.0 E
Amapala	32	13.20 N	87.35 W
Amherst, *i*	21	34.40 N	126.30 E
Amoot	14	61.5 N	11.20 E
Anchou	21	39-18 N	125.30 E
Angolalla	27	9.35 N	39.30 E
Apolda	10	51.2 N	11.30 E
Apsheron, *c*	16	39.56 N	52.50 E
Apuddo	27	3.30 N	32.0 E
Apulia, *div*	12	41.0 N	16.35 E
Arboga	14	59.23 N	15.45 E
Arronches	13	39.6 N	7.12 W
Arvika	14	59.41 N	12.38 E
Ashburton	25	43.58 S	171.53 E
Assini, *r*	26	5.10 N	3.20 W
Atrek	19	37.46 N	55.0 E
Augustenburg	15	54.56 N	9.52 E
Aussig	11	50.40 N	14.3 E
Auvergne *mts*	6	45.0 N	3.0 E
Ayers Rock	24	25.20 S	131.20 E
Bagamayo	28	6.30 S	38.40 E
Bagenya, *dist*	28	3.59 S	24.40 E
Bahr el Abiad	26	8.0 N	20.0 E
Bahr el Ghazal	26	13.0 N	16.0 E
Bahr Kuta, *r*	26	4.0 N	22.0 E
Bakchi Serai	16	44.44 N	33.53 E
Baku	16	40.15 N	48.0 E
Balade	23	20.30 S	164.30 E
Balegga	28	0.0	28.20 E
Balranald	24	34.35 S	143.28 E
Baltic Town	16	59.20 N	24.0 E
Bambarre	28	4.45 S	27.50 E
Bangweolo, *l*	28	11.30 S	30.0 E
Barcaldine	24	23.35 S	145.15 E
Barcoo	24	27.30 S	138.30 E
Baringo, *l*	27	0.30 N	36.0 E
Barkul	19	42.50 N	94.5 E
Barlee, *l*	24	29.15 S	120.0 E
Barr	10	48.24 N	7.57 E
Barrow	3	54.12 N	3.14 W
Basilicata, *div*	12	40.25 N	16.15 E
Bassac	19	14.30 N	105.30 E
Berar, *dist*	20	20.10 N	77.30 E
Berditchev	16	49.53 N	28.35 E
Berezov	16	56.59 N	61.20 E
Bergen, *div*	14	61.0 N	6.55 E
Biala	16	53.0 N	23.20 E
Bidasoa, *r*	13	43.21 N	1.45 W
Bielopolie	16	51.7 N	34.25 E
Bietigheim	10	48.58 N	9.8 E
Bighorn, *mts*	30	44.30 N	107.30 W
Birfo	26	15.50 N	15.30 E
Biri, *r*	27	9.0 N	26.30 E
Bismarck, *c*	29	77.0 N	18.0 W
Blackhall	13	43.38 N	6.50 W
Blackhall	24	24.30 S	145.45 E
Bloomsbury	24	20.40 S	148.30 E
Bo, *l*	27	2.16 N	39.40 E
Boisé City	30	43.40 N	115.48 W
Bombo	27	5.20 N	26.5 E
Bothwell	31	42.40 N	81.59 W
Boulay	10	49.10 N	6.30 E
Bouzonville	10	49.16 N	6.33 E
Bowen Downs	24	22.30 S	145.12 E
Brest Litovski	16	52.10 N	23.42 E
Bruche, *r*	10	48.30 N	7.15 E
Buitrago	13	40.58 N	3.43 W
Bulalie	24	26.50 S	143.12 E
Bundoran	5	54.30 N	8.19 W
Buri, *r*	26	3.0 N	23.0 E
Burke, *dist*	24	20.30 S	141.0 E
Burketown	24	17.40 S	138.45 E
Cabada	13	43.19 N	3.48 W
Calabar (Old)	26	5.0 N	8.20 E
Calabria, *div*	12	39.11 N	16.30 E
Campania, *div*	12	41.0 N	15.0 E
Campbell, *i*	F	52.34 S	169.12 E
Canea	18	35.28 N	24.2 E
Cardwell	24	18.25 S	146.0 E
Carnarvon	24	17.20 S	139.45 E
Cary, *l*	24	29.0 S	22.10 E
Cavaleria, *c*	13	40.4 N	4.9 E
Cazembe's Tn.	28	9.45 S	28.40 E
Chacane	28	22.40 S	26.40 E
Chaga (Jagga) *dist*	28	3.40 S	37.10 E
Chagos, *is*	1	6.5 S	72.43 E
Chama	28	10.40 S	30.30 E
Chambese, *r*	28	11.0 S	32.0 E
Chandos	24	18.30 S	140.1 E
Charleston	30	38.25 N	80.25 W
Chaun, *b*	19	69.30 N	170.30 E
Cheskna, *r*	16	59.0 N	38.0 E
Chibungo, *l*	28	6.30 S	24.0 E
Chikishliar, *ft.*	19	37.30 N	53.55 E
Chinchoxo	28	5.8 S	12.7 E
Chipping Sodbury	3	51.33 N	2.24 W
Chitambo's	28	12.0 S	30.0 E
Christiania	14	60.0 N	10.0 E
Christiansand	14	59.0 N	7.45 E
Clive	25	39.35 S	176.51 E
Clyde	25	39.1 S	177.29 E
Colebroke	31	47.1 N	67.48 W
Colombia	33	5.0 N	75.0 W
Colorado	30	39.8 N	104.58 W
Cook, *dist*	24	16.45 S	143.0 E
Coorg, *dist*	20	12.15 N	75.45 E
Coorni Paroo	24	28.0 S	144.20 E
Copper, *i*	23	20.40 N	133.0 W
Corea, *b*	21	38.30 N	123.0 E
Cortez, Port	32	15.50 N	88.1 W
Courcelles	10	49.4 N	6.20 E
Cowan, *l*	24	32.0 S	121.30 E
Daimiel	13	39.6 N	3.37 W
Dalrymple	24	19.45 S	146.2 E
Daly, *r*	24	13.55 S	130.15 E
Dar Fertit	27	9.0 N	25.0 E
Dar Runga	26	10.0 N	21.0 E
Darwin, Port	24	12.30 S	150.50 E
Dembo, *r*	27	9.0 N	28.0 E
Demerara	33	6.50 N	58.20 W
Dem Gudyu	27	7.15 N	26.5 E
Denver City	29	39.48 N	105.5 W
Des Moines	29	42.0 N	94.0 W
Diedenhofen	10	49.23 N	6.12 E
Dieuze	10	48.48 N	60.40 E
Dubovka	16	49.8 N	44.48 E
Duluth	30	47.0 N	92.0 W
Dunnville	31	42.55 N	79.48 W
Duroch, *c*	21	38.40 N	128.30 E
Edam Land	29	77.30 N	17.0 W
Edge, *i*		78.0 N	23.0 E
Edgecumbe	25	38.6 S	176.47 E
Edmundston	31	47.18 N	68.25 W
Ega, *r*	13	42.20 N	2.0 W
El Fasher	27	13.22 N	26.22 E
Elmina	26	5.5 N	1.20 W
Emilia, *div*	12	44.30 N	10.50 E
Erstein	10	48.26 N	7.40 E
Eso	27	4.15 N	26.40 E
Essen	9	51.28 N	7.1 E
Estavayer	8	46.51 N	6.51 E
Falkenberg	10	49.3 N	6.36 E
Faloro	27	3.0 N	32.0 E
Fanning, *i*	F	3.53 N	158.23 W
Fatiko	27	3.12 N	32.1 E
Fatil	27	7.50 N	29.40 E
Faxo, *b*	15	55.13 N	12.12 E
Figuera, *c*	13	39.30 N	2.28 E
Forbach	10	49.12 N	6.56 E
Formentor, *c*	13	39.58 N	3.18 E
Fort Wills	24	27.30 S	141.2 E
Fotcha	13	43.29 N	18.51 E
Frankton	25	44.59 S	168.46 E
Franz Joseph Fiord	29	73.20 N	25.0 W
Franz Joseph Land	F	82.0 N	60.0 E
Fraustadt	9	51.47 N	16.19 E
Gael Hamkes, *b*	29	74.0 N	21.0 W
Gebweiler	10	47.55 N	7.13 E
Geddi, *r*	27	6.0 N	28.0 E
Gellivara	14	67.6 N	21.8 E
Gersfeld	10	50.27 N	9.55 E
Ghatta's	27	7.30 N	28.30 E
Gilberton	24	19.15 S	143.25 E
Gillis Land	F	82.0 N	38.0 E
Glukhov	16	51.42 N	33.54 E
Gnünd	10	48.47 N	9.47 E
Gomel	16	52.26 N	30.52 E
Grahamstown	25	35.46 S	174.26 E
Grand Bassam	26	5.17 N	3.43 W
Gravelotte	10	49.13 N	6.3 E
Great Ice, *c*	19	77.30 N	67.0 E
Greenore	5	54.11 N	6.12 W
Gregory, *dist*	24	24.25 S	140.15 E
Grey Town	25	42.30 S	171.14 E
Griqualand, W.	28	28.45 S	24.30 E
Guadalupe, *i*	23	29.30 N	118.0 W
Guarena	18	38.45 N	6.4 W
Gurhwal, *dist*	20	30.35 N	78.40 E
Habab	27	16.55 N	38.30 E
Haik, *l*	27	11.20 N	39.45 E
Hall Land	29	81.30 N	60.0 W
Hamar, *div*	14	61.15 N	11.0 E
Harar	27	9.30 N	42.0 E
Hay	24	34.35 S	144.59 E
Heiligenstadt	10	51.23 N	10.7 E
Helena	30	46.42 N	111.55 W
Helenville	25	36.40 S	174.27 W
Hellgate	30	46.50 N	111.50 E
Helmsley	3	54.15 N	1.3 W
Heri, *r*	27	7.0 N	27.30 E
Herzegovina	18	44.0 N	18.0 E
Hinlopen, *str*	F	80.0 N	18.0 E
Hirtsholm, *i*	15	57.28 N	10.36 E
Hofrat	27	9.40 N	25.20 E
Hokitika	25	42.45 S	171.0 E
Hondo	19	36.0 N	139.0 E
Hospenthal	8	46.37 N	8.33 E
Huningen	10	47.35 N	7.33 E
Hyderabad, *st*	20	18.0 N	78.30 E
Ibrahim, *l*	27	1.30 N	32.40 E
Ibrahimia	27	3.30 N	32.0 E
Idsted	15	54.28 N	9.32 E
Igob, *dist*	27	2.20 S	36.20 E
Ilala	28	12.0 S	30.0 E
Indimma	27	4.20 N	27.20 E
Ingweiler	10	48.51 N	7.30 E
Iniesta	13	39.28 N	1.48 W
Innertkirchen	8	46.42 N	8.14 E
Iyak, *i*	28	26.10 S	32.56 E
Inyati	28	19.30 S	29.30 E
Iremel, *mt*	16	54.35 N	59.30 E
Iserlohn	10	51.23 N	7.47 E

	Map.	Lat. ° ′	Long. ° ′
Jau, *r*	27	7.0 N	29.20 E
Jervis, *i*	23	0.30 S	160.0 W
Johnston, *i*	23	17.0 N	169.20 W
Jugovskoi	16	57.40 N	56.1 E
Kabili, *r*	27	3.40 N	29.0 E
Kalatch	16	48.45 N	42.40 E
Kalisz, *prov*	16	51.48 N	18.0 E
Kamolondo, *l*	28	7.0 S	27.0 E
Kanna	27	3.55 N	26.35 E
Kara Bogas, *b*	19	41.30 N	53.40 E
Kara, *l*	19	48.0 N	92.0 E
Karatchev	16	53.7 N	35.10 E
Karafto or Saghalien, *i*	19	50.0 N	143.0 E
Katanga, *dist*	28	8.0 S	27.0 E
Keilak, *r*	27	10.0 N	29.0 E
Khamil	19	42.5 N	94.20 E
Khojend	19	40.3 N	70.0 E
Kielce, *prov*	16	50.52 N	21.0 E
King Karl Land (Wiche's Land) *Frontispiece*		79.0 N	30.0 E
King-ke-tao	21	37.26 N	127.20 E
King William Land	29	75.0 N	20.0 W
Kioto or Miako	21	34.53 N	135.30 E
Kismayo	28	1.38 S	42.35 E
Kolmakov, *fort*	29	62.0 N	160.30 W
Kone, *mts*	28	8.0 S	27.0 E
Korio	27	13.20 N	26.5 E
Kotsi	21	33.40 N	133.28 E
Kragerö	14	58.52 E	9.29 E
Krasnovodsk	19	40.5 N	53.0 E
Krusenstern, *i*	23	22.30 N	175.30 W
Kuban	16	44.30 N	40.0 E
Kudwagi	27	9.15 N	25.50 E
Kuka	26	9.58 N	21.25 E
Kwichpac or Yukon, *r*	29	62.30 N	164.20 W
Lagos	26	6.28 N	3.38 E
La Hougue	6	49.35 N	1.12 W
Latium, *div*	12	42.0 N	11.45 E
La Guardia	13	41.55 N	8.50 W
La Roche sur Yon	6	46.41 N	1.25 W
Leavenworth	30	39.59 N	95.30 W
Lefroy, *l*	24	31.15 S	121.30 E
Leon, *i*	13	36.30 N	6.18 W
Levuka	23	17.0 E	179.0 E
Lewis, *r*	29	61.0 N	135.0 W
Lewiston	30	46.30 N	116.50 W
Lichtenberg	10	48.56 N	7.30 E
Linares	13	38.15 N	3.42 W
Lincoln	29	41.0 N	96.40 W
Lincoln or Chibungo, *l*	28	6.30 S	23.0 E
Listowel	31	43.40 N	81.5 W
Liu Kiu, *is* (Loo Choo)	19	26.30 N	127.0 E
Lobomba, *r*	28	5.0 S	28.0 E
Lofu, *r*	28	8.30 S	31.0 E
Lokinga, *mts*	28	12.30 S	30.0 E
Lomame, *r*	28	4.0 S	25.0 E
Longo	27	8.10 N	27.35 E
Longs Peak, *m*	30	40.20 N	105.30 W
Lorquin	10	48.39 N	7.0 E
Lorraine, *dist*	10	49.0 N	6.30 E
Lualaba, *r*	28	5.0 S	26.0 E
Lualuba, *r*	28	7.0 S	26.0 E
Luang Phrabang	19	19.30 N	102.20 E
Luapula, *r*	28	10.0 S	28.30 E
Lufira, *r*	28	8.0 S	26.30 E
Lukuga, *r*	28	6.10 S	30.0 E
Lutsk	16	50.44 N	25.22 E
Lutzelstein	10	48.52 N	7.28 E
Lyons, *fort*	30	43.1 N	117.2 W
Maclear, *cape*	28	14.15 S	34.50 E
Madi	27	5.30 N	29.30 E
Malagarazi, *r*	28	5.0 S	31.0 E
Mandalay	19	22.57 N	97.2 E
Manitoba, *dist*	30	49.30 N	97.30 W
Manyuema, *dist*	28	4.0 S	27.0 E
Manzanares, *r*	13	40.20 N	3.34 W
Marches, *div*	12	43.17 N	13.10 E
Markirch	10	48.15 N	7.12 E
Marryat, *cr*	24	26.30 S	133.0 E
Marsal	10	48.48 N	6.36 E
Masindi	27	2.50 N	32.0 E
Mataka	28	14.0 S	36.0 E
Matane	31	48.53 N	67.30 E
Matebele	28	19.25 S	28.0 E
Mazitu, *dist*	28	12.0 S	33.0 E
Mbau	23	18.0 S	178.15 E
Melitopol	16	46.52 N	35.29 E
Merve	19	37.32 N	62.21 E
Meurth et Moselle, *dep*	6	48.40 N	6.0 E
Mezieres	10	49.11 N	6.13 E
Middle or South I.	25	44.0 S	171.0 N
Moder, *r*	10	48.52 N	7.35 E
Moero, *l*	28	8.30 S	28.0 E
Mofio's	27	7.0 N	24.10 E
Molsheim	10	48.33 N	7.30 E
Momein	21	25.28 N	98.20 E
Monbutto, *dist*	27	3.30 N	28.30 E
Moselle, *r*	10	49.25 N	6.15 E
Mpete	28	5.0 S	31.0 E
Mühlhausen	10	47.45 N	7.20 E
Munza's	27	3.30 N	28.10 E
Münster	10	48.20 N	7.8 E
Murray	31	47.40 N	70.12 W
Musgrave Range, *m*	24	26.30	132.0 E
Mutzig	10	48.34 N	7.26 E
Mvolo	27	6.5 N	29.40 E
Mzensk	16	53.17 N	36.39 E
Nakhitchevan	16	47.12 N	39.42 E
Narin, *r*	19	41.30 N	73.0 E
Nduruma	27	5.30 N	27.20 E
Nebo	24	22.0 S	148.55 E
Neviansk	16	57.20 N	60.1 E
Newcastle	25	37.15 S	175.25 E
Nganye	27	5.25 N	28.50 E
Nied, *r*	10	49.15 N	6.27 E
Nieder Bronn	10	48.56 N	7.37 E
Norley	24	27.35 S	144.1 E
Norman Town	24	17.50 S	140.50 E
North East Land, *Frontispiece*		80.0 N	25.0 E
Northern Territory	24	14.30 S	132.30 E
Novomoskovsk	16	48.37 N	35.18 E
Nuanetsi, *r*	28	21.0 S	32.0 E
Numea	23	22.30 S	166.20 E
Nyangwe	28	4.10 S	26.0 E
Nylstrom	28	24.35 S	29.25 E
Obstchei Syrt Hills	16	51.0 N	47.0 E
Okinakane, *fort*	30	48.3 N	119.56 W
Olga, *mt*	24	25.30 S	130.20 E
Olga, *str*, *Frontispiece*		79.0 N	23.0 E
Oshawa	31	43.54 N	78.48 W
Osi, *r*	29	1.0 S	40.0 E
Ottange	10	49.26 N	6.3 E
Palmerston	25	12.28 S	130.52 E
Parry Sound	31	45.22 N	80.12 W
Pendulum, *i*	29	74.30 N	17.30 W
Periaslav	16	50.5 N	31.18 E
Petrovsk	16	43.10 N	47.30 E
Pfalzburg	10	48.47 N	7.14 E
Piedmont and Liguria, *div*	12	45.0 N	8.0 E
Piotrkow	16	51.30 N	19.30 E
Plana or Tabarca, *i*	13	38.11 N	0.25 W
Polaris, *b*	29	80.15 N	60.0 W
Polotsk	16	55.29 N	28.47 E
Port Burwell	31	42.42 N	80.48 W
Port Cortez	32	15.50 E	88.1 W
Port Darwin	24	12.30 S	130.50 E
Port Said	27	31.0 N	32.30 E
Port Townsend	30	48.0 N	123.0 W
Portland, *pt*	32	17.45 N	77.12 W
Prah, *r*	26	5.30 N	1.30 W
Prince Imperial Archipelago	21	37.30 N	126.30 E
Pultusk	16	52.43 N	21.12 E
Rappoltsweiler	10	48.12 N	7.21 E
Ravenswood	24	20.30 S	146.59 E
Rechicourt	10	48.40 N	6.54 E
Remilly	10	49.0 N	25.0 E
Richmond Downs	24	20.40 S	143.0 E
Rionga	27	2.20 N	32.12 E
Robeson, *chan*	29	80.20 N	60.15 W
Rohl, *r*	27	7.0 N	29.40 E
Roma	24	25.20 S	149.2 E
Rovno	16	50.37 N	26.12 E
Rshev	16	56.25 N	34.20 E
Rumili, *dist*	18	41.13 N	29.6 E
Rusizi, *r*	28	3.25 S	29.35 E
Rybinsk	16	58.2 N	31.1 E
Saales	10	48.20 N	7.3 E
Saaralben	10	49.0 N	7.0 E
Saar, *r*	10	48.55 N	7.3 E
Saar Union	10	48.57 N	7.4 E
Said, Port	27	31.10 E	32.30 E
Sale	24	38.4 S	147.5 E
Salor, *r*	13	39.40 N	7.10 W
Samburu, *l*	27	2 30 N	38.15 E
San Sebastian, *c*	13	41.52 N	2.66 E
Santiago de Cuba	32	20.0 N	76.1 W
Schwarzwald	9	48.12 N	8.12 E
Seille, *r*	10	49.0 N	6.13 E
Sergievsk	16	56.20 N	38.30 E
Serpukhov	16	54.59 N	37.33 E
Shannon, *i*	29	75.20 N	17.30 W
Shashi, *r*	23	21.20 S	29.0 E
Shegga	27	11.0 N	27.35 E
Sherbrooke	31	45.25 N	72.0 W
Shoa, *div*	27	9.30 N	39.30 E
Siedlec, *prov*	16	52.20 N	22.30 E
Sierck	10	49.26 N	6.22 E
Sierra de Alcaraz, *mts*	13	38.42 N	2.30 W
Sierra de Aracena, *mts*	13	37.47 N	6.48 W
Sierra Moncayo, *mts*	13	41.42 N	2.0 W
Silver City	30	44.15 N	115.10 W
Simancas	13	41.41 N	4.50 W
Sivash or Putrid Sea	16	45.50 N	34.50 E
Skien	14	59.13 N	9.38 E
Soya, *c*	21	45.21 N	142.0 E
Springsure	24	24.12 S	148.18 E
Stari Oskol	16	51.22 N	38.0 E
Starodub	16	52.33 N	32.44 E
Steinburg	10	48.47 N	7.24 E
Stewart, *i*	25	46.58 S	167.55 E
Stör Fiord, *Frontispiece*		77.0 N	20.0 E
Strome Ferry	4	57.22 N	5.36 W
St Ubes or Setubal, *b*	12	38.30 N	8.50 W
Sulz	10	48.55 N	7.55 E
Suwalki, *prov*	16	54.7 N	24.15 E
Syra	18	37.26 N	24.55 E
Tabora (Kazé)	28	5.1 S	33.0 E
Takatoka	25	36.5 S	173.56 E
Talequah	29	36.15 N	95.10 W
Tambre, *r*	13	42.51 N	8.48 W
Tansui	21	25.15 N	121.25 E
Tati	23	21.26 S	27.30 E
Tchatir Dagh, *m*	16	44.50 N	34.6 E
Tcherkazy	16	49.26 N	32.8 E
Teng-chow	21	37.40 N	121.0 E
Ter, *div*	16	43.25 N	44.0 E
Thann	10	47.47 N	7.6 E
Tiflis	16	41.40 N	44.59 E
Tinto, *r*	13	37.16 N	6.40 W
Tokio (Yedo)	19	35.43 N	139.43 E
Tonj, *r*	27	8.0 N	29.0 E
Toowoomba	24	27.37 S	151.33 E
Townsend, Port	30	48.0 N	123.0 W
Townsville	24	19.25 S	146.58 E
Tristan da Cunha, *i* *Frontispiece*		37.1 S	12.17 W
Tromsoe, *div*	14	69.30 N	20.0 E
Trondhjem, *div*	14	63.25 N	10.23 E
Tuna, *div*	18	43.25 N	24.50 E
Tuscany, *div*	12	43.20 N	11.10 E
Uando	27	4.30 N	28.20 E
Udong	19	11.30 N	104.30 E
Uglitch	16	57.33 N	38.23 E
Ukara, *dist*	27	2.15 S	35.0 E
Ukerewe, *l*	28	0.45 S	35.0 E
Ulenge, *l*	28	6.0 S	25.30 E
Ulla, *r*	13	42.41 N	8.43 W
Umbria, *div*	12	42.52 N	12.30 E
Umzuti, *r*	28	27.0 S	32.0 E
United States of Colombia	33	5.0 N	75.0 W
Unyanyembe, *dist*	28	5.30 S	32.40 E
Unyoro, *dist*	27	1.20 N	32.0 E
Urungu, *dist*	28	9.0 S	32.0 E
Utiel	13	39.36 N	1.18 W
Uvalli Heights	16	61.0 N	53.0 E
Vasilkov	16	50.13 N	30.22 E
Venetia, *div*	12	45.50 N	12.10 E
Vigo, *b*	13	42.15 N	8.50 W
Vionville	10	49.30 N	5.55 E
Virginia City	30	40.20 N	119.25 W
Viti Levu, *i*	23	17.40 S	178.0 E
Vladivostock	19	43.15 N	132.0 E
Volcano, *b*	21	42.15 N	141.0 E
Volta, *r*	26	5.50 N	0.30 E
Vosges, *mts*	10	48.10 N	7.10 E
Waggawagga	24	34.59 S	147.0 E
Wasselnheim	10	48.38 N	7.26 E
Wau	27	7.35 N	27.32 E
Welle, *r*	27	3.30 N	27.0 E
Wesserling	10	47.54 N	7.0 E
Westland, *dist*	25	43.30 S	170.0 E
Westwood	24	23.40 S	150.1 E
Wiche's Land, or King Karl Land, *Frontispiece*		79.0 N	30.0 E
Wilhelmshaven	9	53.35 N	8.8 E
Woods, *l*	24	17.45 S	133.15 E
Wrangel Land	17	73.0 N	180.0 W
Yankesiri, *i*	21	44.25 N	141.20 E
Yega, *r*	16	46.30 N	40.0 E
Yellowstone National Park	30	44.30 N	110.30 W
Yukon or Kwichpac, *r*	29	62.30 N	164.30 W
Yukon, *fort*	29	66.45 N	142.30 W
Zabern or Saverne	10	48.45 N	7.22 E
Ziber's	27	7.50 N	26.20 E
Zorn, *r*	10	48.45 N	7.40 E
Zoulla	27	15.20 N	39.20 E
Zoutpansberg	28	22.35 S	30.25 E
Zumba, *m*	28	15.10 S	35.20 E

MESSRS. W. & A. K. JOHNSTON desire to call the attention of Teachers and others to their "Unrivalled Atlas," particulars of which are appended. This Atlas is generally recognised as being the cheapest 3s. 6d. Atlas ever published, and no expense has been spared to embody all the most recent geographical information. The sale has been quite beyond the expectation of the Publishers, many thousands of copies having been sold within a few months.

The Unrivalled Atlas.

Fancy stiff boards, cloth back, price 3*s.* 6*d.*
Full bound, cloth, . . . 5*s.*

Containing 33 Full Coloured Political Maps, and a Chart of the World, showing the British Possessions, also a complete Index of 36 pages, to every place mentioned in the Atlas. Size, 15 by 12 inches

CONTENTS.

CHART OF WORLD.
WORLD IN HEMISPHERES.
EUROPE.
ENGLAND AND WALES.
SCOTLAND.
IRELAND.
FRANCE.
NETHERLANDS, BELGIUM, AND LUXEMBOURG.
SWITZERLAND.
EMPIRE OF GERMANY.
SOUTH-WEST GERMANY.
AUSTRO-HUNGARIAN MONARCHY.
ITALY.
SPAIN AND PORTUGAL.
SWEDEN AND NORWAY.
DENMARK.
RUSSIA IN EUROPE.
GREECE.
TURKISH EMPIRE.
ASIA.
INDIAN EMPIRE.
CHINA AND JAPAN.
PALESTINE.
OCEANIA.
AUSTRALIA.
NEW ZEALAND.
AFRICA.
EGYPT, ABYSSINIA, &c.
SOUTH AFRICA.
NORTH AMERICA.
UNITED STATES.
DOMINION OF CANADA.
WEST INDIA ISLANDS.
SOUTH AMERICA.
ALPHABETICAL INDEX.

REVIEWS.

"Writers of fiction tax their ingenuity to find taking titles for their works, and many a dull lucubration has a brief 'run' at the libraries through some happy choice of word or phrase by which it is introduced to the public. But the ambitious title quoted above is prefixed to a collection of thirty-four large maps (14¾ inches by 11½ inches). Can this sober, solemn series justify its defiant claim? Accuracy, distinctness, colouring, size, number, and comprehensiveness—in some one or more of these particulars there may be equals, but the possession of them all, in combination with a low price, establishes in our opinion its right to be deemed 'unrivalled.' Happy ye young geographers! In our school-days five times the cost of this Atlas could not have secured one so good. We envy. Our old maps have hastened the use of lenses. Maps such as these will save your eyesight. Every week adds some claim to your gratitude, but among your best benefactors number the publishers of the 'Unrivalled Atlas.' A clearly-printed index is added, with the longitude and latitude of 20,000 places. These are days of earnest competition, but nevertheless we can hardly expect soon to get a better map-book at the same cost. An edition in cloth, even at an enhanced price, would probably be in great demand. It needs only to be seen to be commended."—*The Schoolmaster* (London).

"We can only say that this, as a School Atlas, is worthy of its title; it is of a large quarto, cheap, well printed, clear, and full. It may be cordially recommended."—*The Publishers' Circular.*

"A very superior Atlas is that which Messrs. Johnston have published under the somewhat ambitious title of the 'Unrivalled.'"—*The School Board Chronicle* (London).

"For all ordinary school purposes, the Atlas will be found of great service."—*The Scotsman.*

"This Atlas may be placed at the head of all works of the kind for schools and families."—*The Daily Review.*

"We can heartily commend this Atlas, which has been specially designed for use in schools and families. It contains thirty-four maps, and embodies the results of the most recent discoveries in various parts of the globe."—*The Courant.*

"For execution and cheapness, this latest publication of Messrs. W. & A. K. Johnston is well deserving its name. It contains thirty-four good-sized maps, engraved and printed in colours; the topography is excellent, clear, and readable; and accuracy, which is everything in a map, is guaranteed by the name of the publishers."—*Glasgow Herald.*

"Messrs. W. & A. K. Johnston are determined that geographical ignorance on the part of the community generally shall not be laid to their account, if the publication of a good and cheap Atlas can avert the charge, for they have recently issued one which fully justifies the title given to it of 'The Unrivalled Atlas.' Here indeed is cheapness combined with excellence and utility, such as a few years ago no one would have presumed to foresee, at least in an Atlas."—*Art Journal*

W. & A. K. JOHNSTON,
GEOGRAPHERS; ENGRAVERS AND PRINTERS TO THE QUEEN,
EDINBURGH, AND 18 PATERNOSTER ROW, LONDON, E.C.

MESSRS. W. & A. K. JOHNSTON desire to call the attention of Teachers and others to their new Shilling and Sixpenny Atlases, particulars of which are appended. The Maps are large, accurate, and clearly engraved. A Sample Sheet, containing Specimen Maps of each of the Atlases, and also Facsimiles of the Covers, will be posted gratis on application to the Publishers.

In Ornamental Wrapper, and Cloth Back, containing 24 Maps, beautifully printed in Colours, on substantial paper.

The Shilling Quarto Atlas.

CONTENTS.

1. THE HEMISPHERES.
2. EUROPE.
3. ENGLAND AND WALES.
4. SCOTLAND.
5. IRELAND.
6. FRANCE.
7. GERMAN EMPIRE.
8. EUROPEAN RUSSIA.
9. THE NETHERLANDS, BELGIUM, &c.
10. AUSTRO-HUNGARIAN MONARCHY.
11. DENMARK, &c.
12. ITALY.
13. SWITZERLAND.
14. TURKISH EMPIRE.
15. ASIA.
16. PALESTINE.
17. INDIAN EMPIRE.
18. AFRICA.
19. NORTH AMERICA.
20. DOMINION OF CANADA, &c.
21. UNITED STATES.
22. SOUTH AMERICA.
23. AUSTRALIA.
24. NEW ZEALAND.

In Ornamental Wrapper, containing 16 Maps beautifully printed in Colours, on substantial paper.

The Sixpenny Quarto Atlas.

CONTENTS.

1. THE HEMISPHERES.
2. EUROPE.
3. ENGLAND.
4. SCOTLAND.
5. IRELAND.
6. FRANCE.
7. GERMAN EMPIRE.
8. RUSSIA.
9. ASIA.
10. PALESTINE.
11. INDIA.
12. AFRICA.
13. NORTH AMERICA.
14. CANADA.
15. UNITED STATES.
16. SOUTH AMERICA.

W. & A. K. JOHNSTON,

GEOGRAPHERS; ENGRAVERS AND PRINTERS TO THE QUEEN,

EDINBURGH, AND 18 PATERNOSTER ROW, LONDON, E.C.

JOHNSTON'S National School Board Series of Large Wall Maps and Illustrations.

This well-known Series po[illegible]e following advantages:—

From the great demand, th[illegible]onstantly at press, and no Map is ever printed without being thoroughly revised.

The Maps are printed by Steam, in permanent Oil Colours.

The Series is the most extensive published, consisting of upwards of 60 Maps and Illustrations, to which additions are constantly being made.

They are Mounted on Cloth and Rollers, Plain or Varnished, the best materials only being used.

The whole Series is of one uniform size—namely, 50 by 42 inches.

It is the cheapest ever published, the price being, Rollers Varnished, 12s.; Plain, 10s.

It is the *only Series* accompanied by Handbooks written expressly for each Map or Illustration. These are given *gratis* to purchasers.

It will be found INDISPENSABLE to TEACHERS and MANAGERS who require the GOVERNMENT GRANT.

Specimen Sheet and Catalogue sent gratis and post free to School Boards, Managers, Teachers, and others, on application to the Publishers.

Political Geography.

EASTERN HEMISPHERE.
WESTERN HEMISPHERE.
ENGLAND.
SCOTLAND.
IRELAND.
EUROPE.
ASIA.
AFRICA.
AMERICA.
CANAAN AND PALESTINE.
BRITISH ISLES.
FRANCE.
SPAIN.
ITALY.
CENTRAL EUROPE.
INDIA.
NORTH AMERICA.
SOUTH AMERICA.
UNITED STATES.
CANADA, NOVA SCOTIA, &c.
AUSTRALIA.
NEW ZEALAND.
PACIFIC OCEAN.
WORLD, Mercator's Projection.
CAPE COLONY.
ORKNEY AND SHETLAND.
EASTERN AND WESTERN HEMISPHERES (One Map).

Outline Maps.

Uniform with the Maps of Political Geography, showing the Outlines, Rivers, Mountains, Towns, and Political Divisions, *without names*.

WORLD (MERCATOR).
WORLD, IN HEMISPHERES.
EUROPE.
ASIA.
AFRICA.
AMERICA.
BRITISH ISLES.
ENGLAND.
SCOTLAND.
IRELAND.
INDIA.
CLASSICAL MAP OF COUNTRIES BORDERING ON THE MEDITERRANEAN.

Classical and Scriptural Geography.

ORBIS VETERIBUS NOTUS.
ITALIA ANTIQUA.
GRÆCIA ANTIQUA.
ASIA MINOR.
ORBIS ROMANUS.
TRAVELS OF ST. PAUL.
OUTLINE MAP OF COUNTRIES BORDERING ON THE MEDITERRANEAN.

Physical Geography.

WORLD, IN HEMISPHERES. | EUROPE. | ASIA. | AFRICA. | AMERICA.

Also now ready, Physical Chart of the World, on MERCATOR'S PROJECTION, suitable for School or Library, 50 by 42 inches. Price £1, 1s. (accompanied by "Surface Zones of the Globe," price 3s. 6d.).

Each Physical Map is accompanied by a Handbook, with a Coloured Sketch-Map.

Illustrations of Natural Philosophy.

No. I.—Properties of Bodies, 37 Diagrams.

No. II.—Mechanical Powers, 47 Diagrams.

No. III.—Hydrostatics, 28 Diagrams.

No. IV.—Hydraulics, 27 Diagrams.

No. V.—Human Anatomy, No. 1, 27 Diagrams.

No. VI.—Human Anatomy, No. 2, 42 Diagrams.

No. VII.—Steam-Engines and Boilers, 15 Diagrams.



No. VIII.—Botany, Sheet 1. 36 *Illustrations.*

No. IX.—Botany, Sheet 2. 36 *Illustrations.*

No. X.—Botany, Sheet 3. 36 *Illustrations.*

No. XI.—Botany, Sheet 4. 44 *Illustrations.*

No. XII.—Astronomy, The Solar System.

No. XIII.—Astronomy, Astronomical Diagrams.

No. XIV.—Astronomy, Celestial Objects.

No. XV.—Astronomy, Map of the Heavens.

Uniform in Size and Price with the National School Board Series of Large Wall Maps. SIZE—4 feet 2 inches by 3 feet 6 inches.

PRICE—Coloured, on Cloth and Roller, 10s.; Varnished, 12s.

A Handbook is given free with each Wall Map and Illustration.

W. & A. K. JOHNSTON,

EDINBURGH, AND 18 PATERNOSTER ROW, LONDON, E.C.

Large Wall Maps and Illustrations,

MOUNTED IN STANDS AND CASES.

Set of Maps in Stand.

The STAND is mounted on Casters, and contains TEN Coloured Maps varnished, on a continuous web of cloth, which revolves vertically over Rollers in metal fittings, by turning the handle at the side, so that the Maps are exhibited in rotation.

The Maps measure 4 feet 2 inches by 3 feet 6 inches. The Stand is 6 feet 6 inches high by 4 feet 7 inches broad, and has a Black Board behind for Arithmetic or Diagrams. It can be taken to pieces, packed in matting, and sent with safety to any part of the country. Price, £10.

Set of Maps in Case.

The CASE for hanging on a Wall contains TEN Coloured Maps or Illustrations on Cloth and Rollers, with Patent Window Blind Mounting, and is so constructed that any Map can be drawn down as required, and pulled up again by cords at the side.

The Maps measure 4 feet 2 inches by 3 feet 6 inches. The Case is 4 feet 8 inches long by 1 foot 9 inches high; and as it is only 4 inches thick, it projects very little from the wall. It can be packed in matting, and sent with safety to any part of the country, ... £10 0 0

Case containing nine Maps or Illustrations, .	9 5 0
Case containing eight Maps or Illustrations, .	8 10 0
Case containing seven Maps or Illustrations, .	7 15 0
Case containing six Maps or Illustrations, .	7 0 0
Case containing five Maps or Illustrations, .	6 5 0

*** As all the School-room Maps and Illustrations are of uniform size and construction, the Case or Stand may contain any of these selected by a purchaser.

Small Wall Maps.

EASTERN HEMISPHERE.
WESTERN HEMISPHERE.
ENGLAND.
SCOTLAND.
IRELAND.
EUROPE.

ASIA.
AFRICA.
AMERICA.
CANAAN AND PALESTINE.
BRITISH ISLES.
WORLD, MERCATOR'S.

CANADA, UNITED STATES AND MEXICO.
EASTERN AND WESTERN HEMISPHERES, one Map.
A Map illustrative of GEOGRAPHICAL TERMS, *with Glossary.*

CHRONOLOGICAL CHART OF ANCIENT HISTORY, from the Creation to the Fall of the Western Roman Empire, *with Glossary.*
METRIC CHART, *half scale.*

PRICE—Coloured, on Cloth and Roller, SIZE—2 feet 9 inches by 2 feet 3 inches, 5s.; Varnished, 6s.

The Size and Price apply to the whole set.

A SET OF TEN SMALL WALL MAPS, in Stand or in Case, £6 each.

W. & A. K. JOHNSTON,
EDINBURGH, AND 18 PATERNOSTER ROW, LONDON, E.C.

B.P.L.Bindery
MAY 18 1881

FOLD

---

ed at a time, and obtai
ys (or seven days in the c
ed within one year,
aimed by mess
side fine of
ot to b